

ಕರ್ನಾಟಕ ವಿಧಾನ ಪರಿಷತ್ತು
(148ನೇ ಅಧಿವೇಶನ)

ಚುಕ್ಕೆ ಗುರುತಿಲ್ಲದ ಪ್ರಶ್ನೆ ಸಂಖ್ಯೆ

1260

ಸದಸ್ಯರ ಹೆಸರು

ಶ್ರೀ ಮಂಜುನಾಥ ಭಂಡಾರಿ (ಸ್ಥಳೀಯ ಸಂಸ್ಥೆಗಳಿಂದ
ಚುನಾಯಿತರಾದವರು)

ಉತ್ತರಿಸಬೇಕಾದ ದಿನಾಂಕ


29.12.2022

ಉತ್ತರಿಸುವವರು

ಮಾನ್ಯ ಮುಖ್ಯ ಮಂತ್ರಿಗಳು

ಕ್ರ. ಸಂ.	ಪ್ರಶ್ನೆ	ಉತ್ತರ
ಅ)	ಕರ್ನಾಟಕ ರಾಜ್ಯದಲ್ಲಿ ಪರಿಭಾವಿತ ಅರಣ್ಯ ಪ್ರದೇಶಗಳನ್ನು ಗುರುತಿಸಿ ಅಧಿಸೂಚಿಸಲಾಗಿದೆಯೇ; (ವಿವರ ನೀಡುವುದು)	ಸರ್ಕಾರದ ಆದೇಶ ಸಂಖ್ಯೆ: FEE 185 FAF 2011, ದಿನಾಂಕ: 05.05.2022ರಲ್ಲಿ ರಾಜ್ಯದಲ್ಲಿ ಒಟ್ಟು 3,30,186.93 ಹೆಕ್ಟೇರ್ ಪ್ರದೇಶಗಳನ್ನು "ಪರಿಭಾವಿತ ಅರಣ್ಯ ಪ್ರದೇಶಗಳು" ಎಂದು ಅಧಿಸೂಚಿಸಿ ಆದೇಶಿಸಿದೆ. ಅನುಬಂಧ-1ರಲ್ಲಿ ಒದಗಿಸಿದೆ.
ಆ)	ಕರ್ನಾಟಕ ರಾಜ್ಯದಲ್ಲಿ ಪರಿಭಾವಿತ ಅರಣ್ಯ ಪ್ರದೇಶಗಳನ್ನು ಗುರುತಿಸಿ ವರದಿ ನೀಡಲು ನೇಮಿಸಿದ ಸಮಿತಿ ವರದಿ ನೀಡಿದೆಯೇ; (ನೀಡಿದ್ದಲ್ಲಿ ವರದಿಯ ಪ್ರತಿ ನೀಡುವುದು)	ಸರ್ಕಾರದ ಆದೇಶ ಸಂಖ್ಯೆ: FEE 270 FGL 2002, ದಿನಾಂಕ: 25.09.2002ರನ್ವಯ ರಚಿಸಲಾದ ಪುನರ್ ರಚಿತ ತಜ್ಞ ಸಮಿತಿ-1ರಲ್ಲಿ ಒಟ್ಟು 9,94,881.11 ಹೆಕ್ಟೇರ್ ಪ್ರದೇಶಗಳನ್ನು ಪರಿಭಾವಿತ ಅರಣ್ಯ ಪ್ರದೇಶಗಳೆಂದು ಗುರುತಿಸಿ ವರದಿ ನೀಡಲಾಗಿರುತ್ತದೆ. ನಂತರ, ಸರ್ಕಾರದ ಆದೇಶ ಸಂಖ್ಯೆ: FEE 185 FAF 2011, ದಿನಾಂಕ: 15.05.2014ರ ಆದೇಶದನ್ವಯ ರಚಿಸಲಾದ ಜಿಲ್ಲಾಮಟ್ಟದ ಸಮಿತಿಗಳು ನಿಗದಿಪಡಿಸಿದ ಕ್ಷೇತ್ರೀಯ ಮಾನದಂಡಗಳನ್ವಯ ಅರಣ್ಯ ಸ್ವರೂಪವಿರುವ ಒಟ್ಟು 3,30,186.93 ಹೆಕ್ಟೇರ್ ಪ್ರದೇಶಗಳನ್ನು ಡೀಮ್ಸ್ ಫಾರಸ್ಟ್ ಎಂದು ಗುರುತಿಸಿ, ದಿನಾಂಕ: 11.01.2022ರಂದು ಮಾನ್ಯ ಸರ್ವೋಚ್ಚ ನ್ಯಾಯಾಲಯದಲ್ಲಿ ಅಫಿಡವಿಟ್ ಸಲ್ಲಿಸಲಾಗಿದೆ. ಅನುಬಂಧ-2ರಲ್ಲಿ ಒದಗಿಸಿದೆ.
ಇ)	ಪರಿಭಾವಿತ ಅರಣ್ಯ ಪ್ರದೇಶಗಳು ಎಂದು ಅಧಿಸೂಚಿಸಿದ ಉಡುಪಿ ಮತ್ತು ದಕ್ಷಿಣ ಕನ್ನಡ ಜಿಲ್ಲೆಯ ವಿಸ್ತೀರ್ಣ ಎಷ್ಟು; (ಸರ್ವೆ ಸಂಖ್ಯೆವಾರು ವಿವರ ನೀಡುವುದು)	ಸರ್ಕಾರದ ಆದೇಶ ಸಂಖ್ಯೆ: FEE 185 FAF 2011, ದಿನಾಂಕ: 05.05.2022ರಲ್ಲಿ ದಕ್ಷಿಣ ಕನ್ನಡ ಜಿಲ್ಲೆಯಲ್ಲಿ 12,181.78 ಹೆಕ್ಟೇರ್ ಹಾಗೂ ಉಡುಪಿ ಜಿಲ್ಲೆಯಲ್ಲಿ 10,769.02 ಹೆಕ್ಟೇರ್ ಪರಿಭಾವಿತ ಅರಣ್ಯ ಪ್ರದೇಶಗಳೆಂದು ಗುರುತಿಸಲಾಗಿರುತ್ತದೆ. ಅನುಬಂಧ -3a & 3bರಲ್ಲಿ ಒದಗಿಸಿದೆ.
ಈ)	ಪರಿಭಾವಿತ ಅರಣ್ಯ ಪ್ರದೇಶಗಳು ಎಂದು ಅಧಿಸೂಚಿಸಿದ ಸರ್ವೆ ಸಂಖ್ಯೆಗಳಲ್ಲಿ ಪರಿಭಾವಿತ ಅರಣ್ಯವನ್ನು ಹೊರತುಪಡಿಸಿ ಉಳಿದ ಕಂದಾಯ ಭೂಮಿಯನ್ನು ಅಥವಾ ಪರಿಭಾವಿತ ಅರಣ್ಯ ಪ್ರದೇಶವನ್ನು ಪ್ರತ್ಯೇಕಗೊಳಿಸಿ ಗಡಿಗುರುತು ಮಾಡಲಾಗಿದೆಯೇ; ಒಟ್ಟು ಸರ್ವೆ ಸಂಖ್ಯೆಯ ಜಾಗದಲ್ಲಿ ಪರಿಭಾವಿತ ಅರಣ್ಯ ಪ್ರದೇಶವನ್ನು ಗುರುತಿಸುವ ಜವಬ್ದಾರಿ ಯಾರದ್ದಾಗಿದೆ ಪರಿಭಾವಿತ ಅರಣ್ಯ ಪ್ರದೇಶವನ್ನು ಗುರುತಿಸುವ ಮಾನದಂಡಗಳೇನು; ಪರಿಭಾವಿತ ಅರಣ್ಯ ಪ್ರದೇಶವನ್ನು ಗುರುತಿಸುವ ಕಾರ್ಯಮಾಡಿದಲ್ಲಿ; (ವಿವರ ನೀಡುವುದು)	ಸರ್ಕಾರದ ಆದೇಶ ಸಂಖ್ಯೆ: FEE 185 FAF 2011, ದಿನಾಂಕ: 05.05.2022ರಲ್ಲಿ ನಿರ್ದಿಷ್ಟ ಪಡಿಸಿದ ಕ್ಷೇತ್ರೀಯ ಮಾನದಂಡಗಳನ್ವಯ ಜಿಲ್ಲಾಮಟ್ಟದ ಸಮಿತಿಗಳು ಗುರುತಿಸಿ ಮಾನ್ಯ ಸರ್ವೋಚ್ಚ ನ್ಯಾಯಾಲಯಕ್ಕೆ ಸಲ್ಲಿಸಲಾಗಿರುವ 3,30,186.93 ಹೆಕ್ಟೇರ್ ಪ್ರದೇಶಗಳನ್ನು ಸಂರಕ್ಷಿಸಿ ಅಭಿವೃದ್ಧಿಗೊಳಿಸುವ ದೃಷ್ಟಿಯಿಂದ ಪರಿಭಾವಿತ ಅರಣ್ಯ ಪ್ರದೇಶಗಳು ಎಂದು ಅಧಿಸೂಚಿಸಿ ಆದೇಶಿಸಿದೆ. ಪರಿಭಾವಿತ ಅರಣ್ಯ ಪ್ರದೇಶಗಳು ಎಂದು ಅಧಿಸೂಚಿಸಿದ ಸರ್ವೆ ಸಂಖ್ಯೆಗಳಲ್ಲಿ ಪರಿಭಾವಿತ ಅರಣ್ಯವನ್ನು ಪ್ರತ್ಯೇಕಿಸಿ ಉಳಿದ ಭೂಮಿಯನ್ನು ಗಡಿ ಗುರುತು ಮಾಡಲು ಸರ್ಕಾರದಿಂದ ಅನಧಿಕೃತ ಟಿಪ್ಪಣಿ ಸಂಖ್ಯೆ: FEE 185 FAF 2011, ದಿನಾಂಕ: 20.07.2022ರಲ್ಲಿ ಕಂದಾಯ ಇಲಾಖೆಯೊಂದಿಗೆ, ಜಂಟಿ ಸರ್ವೆ ಕಾರ್ಯದ ಬಗ್ಗೆ ತಿಳಿಸಲಾಗಿದೆ. ಅನುಬಂಧ-4ರಲ್ಲಿ ಒದಗಿಸಿದೆ.
ಉ)	ಒಟ್ಟು ಜಾಗದಲ್ಲಿ ಪರಿಭಾವಿತ ಅರಣ್ಯ ಪ್ರದೇಶಗಳನ್ನು ಗುರುತಿಸಿದ ವಿವಿಧ ಅಕ್ರಮ ಸಕ್ರಮ 94 ಸಿ, 94 ಸಿಸಿ, ಕೃಷಿಜಾಗ ಮಂಜೂರು ಮತ್ತು ಸಾರ್ವಜನಿಕ ಉದ್ದೇಶಗಳಿಗೆ ಜಾಗಮಂಜೂರಾತಿ ಪ್ರಕ್ರಿಯೆಗೆ ತೊಡಕಾಗಿರುವುದು ಸರ್ಕಾರದ ಗಮನಕ್ಕೆ ಬಂದಿದೆಯೇ; ಬಂದಿದ್ದಲ್ಲಿ ಸರ್ಕಾರ ಏನು ಕ್ರಮ ಜರುಗಿಸಿದೆ? (ವಿವರ ನೀಡುವುದು)	

ಸಂಖ್ಯೆ: ಅಪಜೆ/199/ಎಫ್/ಎಫ್/2022


(ಬಸವರಾಜ ಬೊಮ್ಮಾಯಿ)
ಮುಖ್ಯ ಮಂತ್ರಿ

ಕರ್ನಾಟಕ ಸರ್ಕಾರದ ನಡವಳಿಗಳು

ವಿಷಯ: ರಾಜ್ಯದ ಪರಿಭಾವಿತ ಅರಣ್ಯ ಪ್ರದೇಶಗಳನ್ನು ಗುರುತಿಸಿ ಅಧಿಸೂಚಿಸುವ ಕುರಿತು.

ಓದಲಾಗಿದೆ:-

1. ಸರ್ಕಾರದ ಆದೇಶ ಸಂಖ್ಯೆ: FEE 02 FFM 1997, ದಿನಾಂಕ: 10-01-1997.
2. ಸರ್ಕಾರದ ಆದೇಶ ಸಂಖ್ಯೆ: FEE 270 FGL 2002, ದಿನಾಂಕ: 25-09-2002.
3. ಸರ್ಕಾರದ ಆದೇಶ ಸಂಖ್ಯೆ: FEE 185 FAF 2011, ದಿನಾಂಕ: 15-05-2014.

ಪ್ರಸ್ತಾವನೆ:-

ಮಾನ್ಯ ಸರ್ವೋಚ್ಚ ನ್ಯಾಯಾಲಯವು ರಿಟ್ ಅರ್ಜಿ (ಸಿವಿಲ್) ಸಂಖ್ಯೆ 202/1995 (ಗೋಧವರ್ಮನ್ ತಿರುಮಲಪಾಡ್ ವಿರುದ್ಧ ಕೇಂದ್ರ ಸರ್ಕಾರ ಮತ್ತು ಇತರರು) ರಲ್ಲಿ ದಿನಾಂಕ:12-12-1996ರ ಆದೇಶದಲ್ಲಿ 'ಅರಣ್ಯ' ಮತ್ತು "ಅರಣ್ಯ ಭೂಮಿಗಳು" ಕುರಿತು ವ್ಯಾಖ್ಯಾನಿಸಿರುತ್ತದೆ ಮತ್ತು ಸದರಿ ತೀರ್ಪಿನಲ್ಲಿ ವ್ಯಾಖ್ಯಾನಿಸಿರುವಂತೆ ಅರಣ್ಯಗಳನ್ನು ಗುರುತಿಸಲು ಒಂದು ತಜ್ಞರ ಸಮಿತಿಯನ್ನು ರಚಿಸಬೇಕೆಂದು ಮತ್ತು ಅಂತಹ ಅರಣ್ಯಗಳ ವಿಸ್ತೀರ್ಣದ ಬಗ್ಗೆ ಮಾನ್ಯ ನ್ಯಾಯಾಲಯದ ಮುಂದೆ ಅಫಿಡವಿಟ್ ವಸ್ತುಸ್ಥಿತಿ ವರದಿ ಸಲ್ಲಿಸಬೇಕೆಂದು ರಾಜ್ಯ ಸರ್ಕಾರಗಳಿಗೆ ಈ ಕೆಳಕಂಡಂತೆ ನಿರ್ದೇಶನ ನೀಡಿರುತ್ತದೆ.

"it has emerged at the hearing, that there is a misconception in certain quarters about the true scope of the Forest (Conservation) ACT-1980 (for short the Act) and the meaning of the word 'forest' used therein. There is also a resulting misconception about the need of prior approval of the Central Government, as required by section 2 of the Act, in respect of certain activities in the forest area which are more often of a commercial nature. It is necessary to clarify that position.

The Forest Conservation Act, 1980 was enacted with a view to check further deforestation which ultimately results in ecological imbalance; and therefore, the provisions made therein for the conservation of forests and for matters connected therewith, must apply to all forests irrespective of the nature of ownership or classification thereof. The word 'Forest' must be understood according to its dictionary meaning. This description cover all statutorily recognised forests, whether designated as reserved, protected or otherwise for the purpose of section 2(i) of the Forest Conservation Act. The term 'forest land', occurring in section 2, will not only include "forest" as understood in the dictionary sense, but also any area recorded as 'forest' in the Government record irrespective of the ownership. This is how it has to be understood for the purpose of Section 2 of the Act. The provisions enacted in the Forest Conservation Act, 1980 for the conservation of forests and the matters connected therewith must apply clearly to all forests so understood irrespective of the ownership or classification thereof".

The Hon'ble Supreme Court further ordered that - "Each State Government should constitute within one month an Expert Committee to:

- (i) identify areas which are forests, 'irrespective' of whether they are so notified, recognised or classified under any law, and irrespective of the ownership of the land of such forest;
- (ii) identify areas which were earlier forests but stand degraded, denuded or cleared; and
- (iii) identify areas covered by plantation trees belonging to the Government and those belonging to private persons".

Each State Government would constitute a committee comprising of the Principal Chief Conservator of Forests and another senior officer to oversee the compliance of this order and file status reports.

ಮಾನ್ಯ ಸರ್ವೋಚ್ಚ ನ್ಯಾಯಾಲಯವು ದಿನಾಂಕ: 12-12-1996 ರ ತೀರ್ಪಿನಲ್ಲಿ ನಿರ್ದೇಶಿಸಿರುವಂತೆ ಅಧ್ಯಯನ ನಡೆಸಿ ವರದಿ ಸಲ್ಲಿಸಲು ಮೇಲೆ ಓದಲಾದ (1) ರ ಆದೇಶದಲ್ಲಿ ತಜ್ಞರ ಸಮಿತಿ-1 ನ್ನು ರಚಿಸಲಾಗಿದ್ದು, ತಜ್ಞರ ಸಮಿತಿಯು ದಿನಾಂಕ: 02-04-1997 ರಂದು ವರದಿಯನ್ನು ಸಲ್ಲಿಸಿರುತ್ತದೆ. ತಜ್ಞರ ಸಮಿತಿಯು ಸಲ್ಲಿಸಿದ ವರದಿಯನ್ನು ಪರಿಶೀಲಿಸಿ ಸಚಿವ ಸಂಪುಟದ ಅನುಮೋದನೆಯೊಂದಿಗೆ ರಾಜ್ಯ ಸರ್ಕಾರವು ದಿನಾಂಕ: 05-04-1997 ಮತ್ತು 25-09-1997 ಗಳಂದು ಮಾನ್ಯ ನ್ಯಾಯಾಲಯಕ್ಕೆ ಅಫಿಡವಿಟ್ ಸಲ್ಲಿಸಿರುತ್ತದೆ.

ಸದರಿ ಅಫಿಡವಿಟ್‌ನಲ್ಲಿ ಅರಣ್ಯ ಇಲಾಖೆಯ ನಿಯಂತ್ರಣದಲ್ಲಿನ "ಅರಣ್ಯ" ಪ್ರದೇಶಗಳ ಸರ್ವೆ ಮತ್ತು ಗಡಿ ಗುರುತಿಸುವಿಕೆ ಕಾರ್ಯವು ಮುಕ್ತಾಯಗೊಂಡಿದ್ದು, ಅರಣ್ಯ ಎಂದು ಗುರುತಿಸಬೇಕಾದ ಇತರೆ ಹೆಚ್ಚುವರಿ ಪ್ರದೇಶಗಳ ಜಿಲ್ಲಾವಾರು, ತಾಲ್ಲೂಕುವಾರು, ಗ್ರಾಮವಾರು, ಸರ್ವೆ ನಂಬರ್‌ಗಳ ಪ್ರದೇಶಗಳನ್ನು ಗುರುತಿಸಬೇಕಾಗಿರುತ್ತದೆ. ಆದುದರಿಂದ ಹೆಚ್ಚುವರಿ ಅರಣ್ಯ ಪ್ರದೇಶಗಳನ್ನು (ಶಾಸನಬದ್ಧ ಅರಣ್ಯ ಹೊರತುಪಡಿಸಿ) ಗುರುತಿಸಿ ಕ್ರೋಡೀಕರಿಸಲು (ಜಿಲ್ಲಾವಾರು, ತಾಲ್ಲೂಕುವಾರು, ಗ್ರಾಮವಾರು, ಸರ್ವೆ ನಂಬರ್‌ವಾರು) ಒಂದು ವರ್ಷದ ಕಾಲಾವಕಾಶ ನೀಡುವಂತೆ ಮನವಿ ಮಾಡಲಾಗಿರುತ್ತದೆ.

ಮಾನ್ಯ ಸರ್ವೋಚ್ಚ ನ್ಯಾಯಾಲಯವು ರಚಿಸಿರುವ ಕೇಂದ್ರ ಅಧಿಕಾರಯುಕ್ತ ಸಮಿತಿಯು ರಾಜ್ಯ ಸರ್ಕಾರವು ಒಂದು ವರ್ಷದಲ್ಲಿ ವಿವರವಾದ ಮಾಹಿತಿಯನ್ನು ಕ್ರೋಡೀಕರಿಸುವ ಪ್ರಕ್ರಿಯೆಯನ್ನು ಮುಕ್ತಾಯಗೊಳಿಸುವುದಾಗಿ ಸಲ್ಲಿಸಿದ ಅಫಿಡವಿಟ್‌ರನ್ವಯ ಯಾವುದೇ ಕ್ರಮ ಕೈಗೊಂಡಿಲ್ಲದಿರುವುದನ್ನು ಗಮನಿಸಿರುತ್ತದೆ. ಸರ್ಕಾರವು ಸಲ್ಲಿಸಿದ ಅಫಿಡವಿಟ್‌ರನ್ವಯ ಕೇಂದ್ರ ಅಧಿಕಾರಯುಕ್ತ ಸಮಿತಿಯು ರಾಜ್ಯದ 46,32,615 ಹೆಕ್ಟೇರ್ ಪ್ರದೇಶವನ್ನು (ಎ) ಸರ್ಕಾರಿ ದಾಖಲೆಗಳಂತೆ ಅಧಿಸೂಚಿತ ಅರಣ್ಯ (ಬಿ) ಪರಿಭಾವಿತ ಅರಣ್ಯ ((ಎ) ನ್ನು ಹೊರತುಪಡಿಸಿ) ಎಂದು ವರ್ಗೀಕರಿಸಬೇಕೆಂದು ಮತ್ತು ಪರಿಭಾವಿತ ಅರಣ್ಯಗಳನ್ನು ಜಿಲ್ಲಾವಾರು ಮತ್ತು

ಗ್ರಾಮವಾರು ಸರ್ವೆ ನಂಬರ್‌ಗಳೊಂದಿಗೆ ಮರು ವರ್ಗೀಕರಣ ಮಾಡಬೇಕಾಗಿರುತ್ತದೆ ಎಂದು ಗಮನಿಸಿರುತ್ತದೆ. ಪರಿಭಾವಿತ ಅರಣ್ಯವು ಖಾಸಗಿ ಅರಣ್ಯದ ಭಾಗವಾಗಿರಬಹುದೆಂದು ಅಥವಾ ದಟ್ಟ ಮರಗಳುಳ್ಳ ಸರ್ಕಾರಿ ಪ್ರದೇಶವಾಗಿರಬಹುದೆಂದು ಆದರೆ, ಅಧಿಸೂಚಿತ ಅರಣ್ಯವಾಗಿರದ ಪ್ರದೇಶಗಳಾಗಿರಬೇಕೆಂದು ಗಮನಿಸಿರುತ್ತದೆ.

ರಾಜ್ಯ ಸರ್ಕಾರವು ಓದಲಾದ (2) ರ ಆದೇಶದಲ್ಲಿ, ವರದಿಯನ್ನು ಸಲ್ಲಿಸಲು ಪುನರರಚಿತ ತಜ್ಞರ ಸಮಿತಿ-1 (REC-1) ಅನ್ನು ರಚಿಸಿತ್ತು. ಸದರಿ ಪುನರರಚಿತ ತಜ್ಞರ ಸಮಿತಿ-1 ಒಟ್ಟು 9,94,881.11 ಹೆಕ್ಟೇರ್‌ಗಳನ್ನು ಡೀಮ್ಡ್ ಫಾರೆಸ್ಟ್ ಎಂದು ಗುರುತಿಸಿರುತ್ತದೆ. ಆದರೆ, ಪುನರರಚಿತ ತಜ್ಞರ ಸಮಿತಿ-1 ಸಲ್ಲಿಸಿದ ವರದಿಯಲ್ಲಿ ಶಾಸನಬದ್ಧ ಅರಣ್ಯಗಳನ್ನು ಪರಿಭಾವಿತ ಅರಣ್ಯಗಳೆಂದು ತಪ್ಪಾಗಿ ವರ್ಗೀಕರಿಸಿರುವುದರಿಂದ ಮತ್ತು ನಿಫಂಟು ವ್ಯಾಖ್ಯಾನದಂತೆ ಪರಿಭಾವಿತ ಅರಣ್ಯ ಪ್ರದೇಶಗಳನ್ನು ಯಾವುದೇ ಪೂರ್ವ ನಿರ್ಧಾರಿತ ಮಾನದಂಡಗಳನ್ನು ಅಳವಡಿಸದೇ ಗುರುತಿಸಿರುವುದರಿಂದ ಪುನರರಚಿತ ತಜ್ಞರ ಸಮಿತಿಯು ಗುರುತಿಸಿದ ಪ್ರದೇಶಗಳನ್ನು ಮರು ಪರಿಶೀಲಿಸಲು ನಿರ್ಧರಿಸಿ ಕಂದಾಯ ಮತ್ತು ಅರಣ್ಯಾಧಿಕಾರಿಗಳೊಂದಿಗೆ ಜಿಲ್ಲಾ, ವಿಭಾಗೀಯ ಮತ್ತು ರಾಜ್ಯ ಮಟ್ಟದ ಸಮಿತಿಗಳನ್ನು ರಚಿಸಿ ಓದಲಾದ (3) ರಲ್ಲಿ ಆದೇಶ ಹೊರಡಿಸಲಾಗಿರುತ್ತದೆ.

ಮುಂದುವರೆದು, ಮೇಲೆ ಓದಲಾದ (3) ರ ಆದೇಶದಲ್ಲಿ, "The Committees will verify/review the areas included as 'Deemed Forests' in the report of Revised Expert Committee-I. The total extent of deemed forests should be categorised into a) Statutory forests b) recorded as 'forest' in Government records c) areas which are 'forests' as per dictionary definition based on field verification as per the criteria and methodology approved at Para (11) of Preamble. The Committees will also consider those areas not included in the Revised Expert Committee report as deemed forest, but eligible for inclusion based on Government records or approved field criteria" ಎಂದು ಆದೇಶಿಸಿರುತ್ತದೆ.

ಮೇಲೆ ಓದಲಾದ (3) ರ ಆದೇಶದಲ್ಲಿ ರಚಿಸಲಾದ ಜಿಲ್ಲಾ ಸಮಿತಿಗಳು ಪುನರರಚಿತ ತಜ್ಞರ ಸಮಿತಿಯ -1ರ ವರದಿಯಲ್ಲಿನ 9,94,881.11 ಹೆಕ್ಟೇರ್ ಪ್ರದೇಶಗಳನ್ನು ಆದೇಶದಲ್ಲಿ ನಿರ್ದಿಷ್ಟಪಡಿಸಿರುವ ಮಾನದಂಡಗಳನ್ವಯ ಅರಣ್ಯ ಗುಣಲಕ್ಷಣಗಳನ್ನು ಹೊಂದಿಲ್ಲದಿರುವುದು ಮತ್ತು 2 ಹೆಕ್ಟೇರ್ ಪ್ರದೇಶಗಳಿಗಿಂತ ಕಡಿಮೆ ಇರುವ ಪ್ರದೇಶ, ಇತ್ಯಾದಿಗಳನ್ನು ಪರಿಭಾವಿತ ಅರಣ್ಯವೆಂದು ಪರಿಗಣಿಸಿರುವುದನ್ನು ಪರಿಶೀಲಿಸಿ ಈ ಕೆಳಗಿನ ಕಾರಣಗಳೊಂದಿಗೆ ಗುರುತಿಸಿರುತ್ತದೆ.

ಕ್ರಮ ಸಂಖ್ಯೆ	ಕಾರಣಗಳು	ವಿಸ್ತೀರ್ಣ (ಹೆಕ್ಟೇರ್ ಗಳಲ್ಲಿ)
1.	ಕೂಡುವಿಕೆಯಲ್ಲಿನ ಮತ್ತು ಪರಿವರ್ತನೆಯಲ್ಲಿನ ದೋಷಗಳು (Totalling & Conversion Errors)	82,089.96
2.	ಸರ್ವೆ ನಂಬರ್‌ಗಳ ಪುನರಾವರ್ತನೆ (Survey numbers repetition)	27,604.61
3.	ಸರ್ವೆ ನಂಬರ್‌ನಲ್ಲಿ ಲಭ್ಯವಿಲ್ಲದ ಸರ್ಕಾರದ ಪ್ರದೇಶಗಳು (Government land not available in survey number)	43,357.50
4.	ಖಾಸಗಿ ಪಟ್ಟಾ (Private Patta)	38,796.20
5.	ಸರ್ವೆ ನಂಬರ್ ಅಸ್ತಿತ್ವದಲ್ಲಿದ್ದ/ನಮೂನೆ-50 ಮತ್ತು 53ರಡಿ ಸಾರ್ವಜನಿಕ ಉದ್ದೇಶಕ್ಕಾಗಿ ಮಂಜೂರಾದ ಪ್ರದೇಶಗಳು/ಪುನರ್ವಸತಿ ಪ್ರದೇಶಗಳು (Survey number not present/form 50 & 53 grants public community use/ rehabilitation area)	30,615.20
6.	ಮೀಸಲು ಅರಣ್ಯ ಪ್ರದೇಶ (Reserve forest area)	1,35,111.30

7.	ಕರೆತೀರ, ಸಾಂಸ್ಥಿಕ, ಶಾಲಾ ನೆಡುತೋಪು ಇತ್ಯಾದಿಗಳು, (Tank fore shore, institutional, school plantation etc..)	21,583.59
8.	ಸ್ಟ್ರಿಪ್ - ಕಾಲುವೆ ನೆಡುತೋಪು ಮತ್ತು ರಸ್ತೆ ಬದಿ ನೆಡುತೋಪು (Strip- canal plantation and- road side plantation)	27,300.68
9.	2 ಹೆಕ್ಟೇರಿಗಿಂತ ಕಡಿಮೆ ಪ್ರದೇಶ (Less than 2 hectares)	10,949.67
10.	ಪ್ರತಿ ಹೆಕ್ಟೇರಿಗೆ 50 ಕ್ಕಿಂತ ಕಡಿಮೆ ಮರಗಳಿರುವ ಪ್ರದೇಶ (areas less than 50 trees per hectare)	1,62,073.52
11.	ಇತರ ವಿಭಾಗಗಳಿಗೆ /ಇಲಾಖೆಗಳಿಗೆ ವರ್ಗಾಯಿಸಲಾದ ಪ್ರದೇಶಗಳು (Area transferred to other divisions/Departments)	21,030.02
12.	ವಿವಿಧ ಶಾಸನಬದ್ಧ ನಿಬಂಧನೆಗಳ ಪ್ರಕಾರ ಅರಣ್ಯ (Forest as per various statutory provisions)	1,72,814.66
	ಒಟ್ಟು	7,73,326.91

ಮೇಲೆ ಓದಲಾದ (3) ರ ಆದೇಶದಲ್ಲಿ ನೀಡಲಾಗಿರುವ ಮಾನದಂಡಗಳಂತೆ ಜಿಲ್ಲಾ ಮಟ್ಟದ ಸಮಿತಿಗಳು ಪುನರಾಚಿತ ತಜ್ಞರ ಸಮಿತಿ -1 ರ ವರದಿಯಲ್ಲಿನ 9,94,881.11 ಹೆಕ್ಟೇರ್ ಪ್ರದೇಶಗಳನ್ನು ಪರಿಶೀಲಿಸಿ, ಕೂಡುವುದರಲ್ಲಿ, (Totalling Errors), ಪರಿವರ್ತನೆಯಲ್ಲಿ (Conversion Errors), ವರ್ಗೀಕರಣದಲ್ಲಿ (Categorisation Errors) ಸರ್ವೆ ನಂಬರ್ (Survey Number Errors) ದೋಷಗಳಿರುವ ಪ್ರದೇಶಗಳು ಖಾಸಗಿ ಪಟ್ಟಾ, ಅಸ್ತಿತ್ವದಲ್ಲಿಲ್ಲದ ಸರ್ವೆ ನಂಬರ್, ಮೀಸಲು ಅರಣ್ಯ ಪ್ರದೇಶ, ಕರೆತೀರ, ಸಾಂಸ್ಥಿಕ, ಶಾಲಾ ನೆಡುತೋಪು ಇತ್ಯಾದಿಗಳು, ಸ್ಟ್ರಿಪ್ - ಕಾಲುವೆ ನೆಡುತೋಪು ಮತ್ತು ರಸ್ತೆ ಬದಿ ನೆಡುತೋಪು, 2 ಹೆಕ್ಟೇರಿಗಿಂತ ಕಡಿಮೆ ಪ್ರದೇಶ, ಪ್ರತಿ ಹೆಕ್ಟೇರಿಗೆ 50 ಕ್ಕಿಂತ ಕಡಿಮೆ ಮರಗಳಿರುವ, ಇತರ ವಿಭಾಗಗಳಿಗೆ/ಇಲಾಖೆಗಳಿಗೆ ವರ್ಗಾಯಿಸಲಾದ ಪ್ರದೇಶಗಳು, ವಿವಿಧ ಶಾಸನಬದ್ಧ ನಿಬಂಧನೆಗಳ ಪ್ರಕಾರ ಅರಣ್ಯ ಮತ್ತು ನಿರ್ದಿಷ್ಟಪಡಿಸಿದ ಕ್ಷೇತ್ರದ ಮಾನದಂಡಗಳಿಗೆ ಅನುಗುಣವಾಗಿರದ ಪ್ರದೇಶಗಳನ್ನು ಪ್ರತ್ಯೇಕಿಸಿ,

2,21,554.20 ಹೆಕ್ಟೇರ್ ಪ್ರದೇಶಗಳನ್ನು ಪರಿಭಾವಿತ ಅರಣ್ಯ ಪ್ರದೇಶಗಳೆಂದು ಗುರುತಿಸಿರುತ್ತವೆ. ಅಲ್ಲದೇ ಮಾನದಂಡಗಳಿಗೆ ಅನುಗುಣವಾಗಿರುವ, ಆದರೆ ಪುನರಾಚಿತ ತಜ್ಞರ ಸಮಿತಿ-1 ರಲ್ಲಿ ಸೇರ್ಪಡೆಯಾಗದೇ ಇರುವ 1,08,632.73 ಹೆಕ್ಟೇರ್ ಪ್ರದೇಶಗಳನ್ನು ಹೆಚ್ಚುವರಿಯಾಗಿ ಗುರುತಿಸಿ ಪರಿಭಾವಿತ ಅರಣ್ಯ ಪ್ರದೇಶಗಳೆಂದು ಸೇರ್ಪಡಿಸಲು ಸಲ್ಲಿಸಿರುತ್ತವೆ.

ಈ ರೀತಿ ಪುನರಾಚಿತ ತಜ್ಞರ ಸಮಿತಿ-1 ಗುರುತಿಸಿದ 9,94,881.11 ಹೆಕ್ಟೇರ್ ಪ್ರದೇಶಗಳನ್ನು ನಿರ್ದಿಷ್ಟಪಡಿಸಿದ ಮಾನದಂಡಗಳನ್ವಯ ಪರಿಶೀಲಿಸಿ ಗುರುತಿಸಿರುವ 2,21,554.20 ಹೆಕ್ಟೇರ್ ಪ್ರದೇಶಗಳನ್ನು ಮತ್ತು ಪುನರಾಚಿತ ತಜ್ಞರ ಸಮಿತಿ-1 ರಲ್ಲಿ ಸೇರ್ಪಡೆಯಾಗದೇ ಇರುವ ಆದರೆ ಕ್ಷೇತ್ರೀಯ ಮಾನದಂಡಗಳಿಗೆ ಅನುಗುಣವಾಗಿರುವ 1,08,632.73

ಹೆಕ್ಟೇರ್ ಪ್ರದೇಶಗಳನ್ನು ಒಟ್ಟುಗೂಡಿಸಿ ಒಟ್ಟಾರೆ 3,30,186.93 ಹೆಕ್ಟೇರ್ (2,21,554.20+1,08,632.73) ಹೆಕ್ಟೇರ್ ಪ್ರದೇಶಗಳನ್ನು ಪರಿಭಾವಿತ ಅರಣ್ಯಗಳೆಂದು ಜಿಲ್ಲಾಮಟ್ಟದ ಸಮಿತಿಗಳು ಗುರುತಿಸಿ ಸಲ್ಲಿಸಿದ ವಿವರಗಳನ್ನು ಸಚಿವ ಸಂಪುಟದ ಅನುಮೋದನೆಯೊಂದಿಗೆ ಮಾನ್ಯ ಸರ್ವೋಚ್ಚ ನ್ಯಾಯಾಲಯಕ್ಕೆ ಅಫಿಡವಿಟ್ ಸಲ್ಲಿಸಲಾಗಿರುತ್ತದೆ.

ಮೇಲೆ ವಿವರಿಸಿದಂತೆ ಪರಿಭಾವಿತ ಅರಣ್ಯವೆಂದು ಗುರುತಿಸಿ ಮಾನ್ಯ ಸರ್ವೋಚ್ಚ ನ್ಯಾಯಾಲಯಕ್ಕೆ ಸಲ್ಲಿಸಲಾಗಿರುವ ಪ್ರದೇಶಗಳನ್ನು ಅರಣ್ಯೇತರ ಉದ್ದೇಶಗಳಿಗೆ ಬಳಕೆಯಾಗದಂತೆ ಸಂರಕ್ಷಿಸಿ ಅಭಿವೃದ್ಧಿಪಡಿಸುವುದು ಅವಶ್ಯಕವಾಗಿರುತ್ತದೆ. ಆದ್ದರಿಂದ ಈ ಕೆಳಗಿನಂತೆ ಆದೇಶಿಸಿದೆ.

**ಸರ್ಕಾರದ ಆದೇಶ ಸಂಖ್ಯೆ: ಅಪಜೀ 185 ಎಫ್‌ಎಫ್‌ 2011,
ಬೆಂಗಳೂರು, ದಿನಾಂಕ: 05-05-2022**

ಪ್ರಸ್ತಾವನೆಯಲ್ಲಿ ವಿವರಿಸಿದ ಅಂಶಗಳ ಹಿನ್ನೆಲೆಯಲ್ಲಿ ನಿರ್ದಿಷ್ಟಪಡಿಸಿದ ಕ್ಷೇತ್ರೀಯ ಮಾನದಂಡಗಳನ್ವಯ ಜಿಲ್ಲಾಮಟ್ಟದ ಸಮಿತಿಗಳು ಗುರುತಿಸಿ, ಮಾನ್ಯ ಸರ್ವೋಚ್ಚ ನ್ಯಾಯಾಲಯಕ್ಕೆ ಸಲ್ಲಿಸಲಾಗಿರುವ ಈ ಆದೇಶಕ್ಕೆ ಲಗತ್ತಿಸಿರುವ ಅನುಬಂಧದಲ್ಲಿನ 3,30,186.93 ಹೆಕ್ಟೇರ್ ಪ್ರದೇಶಗಳನ್ನು ಸಂರಕ್ಷಿಸಿ ಅಭಿವೃದ್ಧಿಗೊಳಿಸುವ ದೃಷ್ಟಿಯಿಂದ "ಪರಿಭಾವಿತ ಅರಣ್ಯ ಪ್ರದೇಶಗಳು (Deemed Forests)" ಎಂದು ಅಧಿಸೂಚಿಸಿ ಆದೇಶಿಸಿದೆ.

ಕರ್ನಾಟಕ ರಾಜ್ಯಪಾಲರ ಆದೇಶಾನುಸಾರ
ಮತ್ತು ಅವರ ಹೆಸರಿನಲ್ಲಿ.

(ಎಂ. ಸತ್ಯವತಿ)

ಸರ್ಕಾರದ ಉಪ ಕಾರ್ಯದರ್ಶಿ
ಅರಣ್ಯ ಪರಿಸರ ಮತ್ತು ಜೀವಿಶಾಸ್ತ್ರ ಇಲಾಖೆ

ಅನುಬಂಧ

(ಆದೇಶ ಸಂಖ್ಯೆ: ಅಪಜೀ 185 ಎಫ್‌ಎಫ್‌ 2011, ದಿನಾಂಕ: 05-05-2022 ರ ಅನುಬಂಧ)

ಜಿಲ್ಲಾವಾರು ಪರಿಭಾವಿತ ಅರಣ್ಯ ಪ್ರದೇಶಗಳ ವಿವರ:

ಕ್ರಮ ಸಂಖ್ಯೆ	ಜಿಲ್ಲೆಯ ಹೆಸರು	ವಿಸ್ತೀರ್ಣ (ಹೆಕ್ಟೇರ್‌ಗಳಲ್ಲಿ)
1.	ಬಾಗಲಕೋಟೆ	317.90
2.	ಬೆಳಗಾವಿ	11078.50
3.	ಬಳ್ಳಾರಿ	12135.36
4.	ಬೆಂಗಳೂರು ಗ್ರಾಮಾಂತರ	3416.49
5.	ರಾಮನಗರ	3389.99
6.	ಬೆಂಗಳೂರು ನಗರ	2166.04
7.	ಬೀದರ್	16954.19
8.	ಚಾಮರಾಜನಗರ	7514.07
9.	ಕೋಲಾರ	4986.70
10.	ಚಿಕ್ಕಬಳ್ಳಾಪುರ	20016.99
11.	ಚಿಕ್ಕಮಗಳೂರು	52900.11

12.	ಚಿತ್ರದುರ್ಗ	10066.00
13.	ದಕ್ಷಿಣ ಕನ್ನಡ	12181.78
14.	ದಾವಣಗೆರೆ	2017.37
15.	ಧಾರವಾಡ	497.89
16.	ಗದಗ	420.86
17.	ಹಾಸನ	18091.53
18.	ಹಾವೇರಿ	2518.39
19.	ಕಲಬುರಗಿ	12832.23
20.	ಯಾದಗಿರಿ	2133.29
21.	ಕೊಡಗು	10298.58
22.	ಕೊಪ್ಪಳ	13302.42
23.	ಮಂಡ್ಯ	32958.95
24.	ಮೈಸೂರು	6430.13
25.	ರಾಯಚೂರು	9003.41
26.	ಶಿವಮೊಗ್ಗ	36968.79
27.	ತುಮಕೂರು	13388.64
28.	ಉಡುಪಿ	10769.02
29.	ವಿಜಯಪುರ	325.23
30.	ಉತ್ತರಕನ್ನಡ	1106.08
ಒಟ್ಟು		330186.93

(ಎಂ. ಸತ್ಯವತಿ)

ಸರ್ಕಾರದ ಉಪ ಕಾರ್ಯದರ್ಶಿ
ಅರಣ್ಯ, ಪರಿಸರ ಮತ್ತು ಜೀವಿಶಾಸ್ತ್ರ, ಇಲಾಖೆ

PR-179

ಕರ್ನಾಟಕ ಸರ್ಕಾರದ ನಡವಳಿಗಳು

ವಿಷಯ:- 2021-22ನೇ ಸಾಲಿನ 'ಕರ್ನಾಟಕ ರಾಜ್ಯ ಪರಿಸರ ಪ್ರಶಸ್ತಿ' ನೀಡಲು ಆಯ್ಕೆ ಸಮಿತಿ ರಚಿಸುವ ಕುರಿತು.

ಪ್ರಸ್ತಾವನೆ:-

ಕರ್ನಾಟಕ ಸರ್ಕಾರವು ವಿಶ್ವ ಪರಿಸರ ದಿನಾಚರಣೆಯಂದು ಅರಣ್ಯ, ಜೀವಿಪರಿಸ್ಥಿತಿ ಮತ್ತು ಪರಿಸರ ಇಲಾಖೆ, ಜೀವಿಪರಿಸ್ಥಿತಿ ಮತ್ತು ಪರಿಸರ ವಿಭಾಗದಿಂದ ಪ್ರತಿ ವರ್ಷ ಪರಿಸರ ಸಂರಕ್ಷಣೆ ಮತ್ತು ವ್ಯವಸ್ಥಾಪನಾ ಕ್ಷೇತ್ರಗಳಲ್ಲಿ ಗಣನೀಯ ಸೇವೆ ಸಲ್ಲಿಸಿದ ವ್ಯಕ್ತಿ ಹಾಗೂ ಸಂಸ್ಥೆ (ಸರ್ಕಾರಿ/ಸರ್ಕಾರೇತರ, ಕಂಪನಿಗಳು, ಟ್ರಸ್ಟುಗಳು ಹಾಗೂ ಇತರೆ)ಗಳಿಗೆ ತಲಾ 1.00 ಲಕ್ಷ ನಗದು ಹಾಗೂ ಪ್ರಶಸ್ತಿ ಪ್ರಮಾಣ ಪತ್ರವನ್ನೊಳಗೊಂಡ ರಾಜ್ಯ ಪರಿಸರ ಪ್ರಶಸ್ತಿ ನೀಡಲಾಗುತ್ತದೆ. ಅದೇ ರೀತಿಯಾಗಿ 2021-22ನೇ ಸಾಲಿನ ಕರ್ನಾಟಕ ರಾಜ್ಯ ಪರಿಸರ ಪ್ರಶಸ್ತಿಗಾಗಿ ಅರ್ಹ ವ್ಯಕ್ತಿ ಹಾಗೂ ಸಂಸ್ಥೆಗಳಿಂದ ಅರ್ಜಿ/ನಾಮನಿರ್ದೇಶನಗಳನ್ನು ಆಹ್ವಾನಿಸಲಾಗಿದೆ. ಈ ಪ್ರಶಸ್ತಿಗಳನ್ನು ರಾಜ್ಯ ಮಲೆನಾಡು/ ಕರಾವಳಿ ವಲಯ (ಶಿವಮೊಗ್ಗ, ಚಿಕ್ಕಮಗಳೂರು, ಮೈಸೂರು, ಕೊಡಗು, ಚಾಮರಾಜನಗರ, ಹಾಸನ, ದಕ್ಷಿಣಕನ್ನಡ ಜಿಲ್ಲೆ, ಉತ್ತರಕನ್ನಡ ಜಿಲ್ಲೆ ಮತ್ತು ಉಡುಪಿ ಜಿಲ್ಲೆಗಳು), ದಕ್ಷಿಣ ವಲಯ (ಮಂಡ್ಯ, ರಾಮನಗರ, ಬೆಂಗಳೂರು ನಗರ, ಬೆಂಗಳೂರು ಗ್ರಾಮಾಂತರ, ಕೋಲಾರ, ಚಿಕ್ಕಬಳ್ಳಾಪುರ, ತುಮಕೂರು, ದಾವಣಗೆರೆ ಮತ್ತು ಚಿತ್ರದುರ್ಗ ಜಿಲ್ಲೆಗಳು) ಮತ್ತು ಉತ್ತರ ವಲಯ (ಬೆಳಗಾವಿ, ಹಾವೇರಿ, ಧಾರವಾಡ, ಗದಗ, ಬಳ್ಳಾರಿ, ಬಾಗಲಕೋಟೆ, ವಿಜಯಪುರ, ವಿಜಯನಗರ,

ಅವಕಾಶ- 2

1

IN THE SUPREME COURT OF INDIA
CIVIL ORIGINAL JURISDICTION
WRIT PETITION (CIVIL) NO.202 OF 1995

IN THE MATTER OF:

T.N. Godavarman Thirumalpad. . . PETITIONER

VERSUS:

Union of India and others. . . RESPONDENTS

TO:

THE HON'BLE CHIEF JUSTICE OF INDIA AND
HIS LORDSHIP'S OTHER COMPANION JUSTICES
OF THE HON'BLE SUPREME COURT OF INDIA


AFFIDAVIT FILED BY THE
RESPONDENT – STATE OF KARNATAKA

1, SANJAY BIJJUR, S/o. S.N. Bijjur, aged 55 years, presently working as Principal Secretary to Government, Forest, Ecology & Environment Department, M.S. Building, Bengaluru, Karnataka State do hereby solemnly affirm on oath and state as follows.

2. I have assumed the office on 12-02-2021. I know the facts of above case through records. Hence, I am swearing to this Affidavit.

3. I respectfully submit that an Interlocutory Application No.44942/2019 was earlier filed by the Government of Karnataka in this Writ Petition seeking direction and urging the grounds as pleaded in this Affidavit. I further submit that vide

No. of corrections: 02




[Handwritten signature]

Order dated 13.01.2021, this Hon'ble Court permitted withdrawal of the aforesaid application with liberty to file an Affidavit. Hence, this Affidavit.

4. I respectfully submit that this Hon'ble Court vide Order dated 12.12.1996, considered the issue of "Deemed Forest" which is reported in "(1997) 2 SCC 267". In the said Order this Hon'ble Court has defined the scope of 'forest' and "forest land" as defined in the Forest (Conservation) Act, 1980. Paragraphs 3 and 4 of the said order reads as under:

"it has emerged at the hearing, that there is a misconception in certain quarters about the true scope of Forest (Conservation) Act, 1980 (for short the 'Act') and the meaning of the word 'forest' used therein. There is also a resulting misconception about the need of prior approval of the Central Government, as required by Section 2 of the Act, in respect of certain activities in the forest area which are more often of a commercial nature. It is necessary to clarify that position.

The Forest Conservation Act, 1980 was enacted with a view to check further deforestation which ultimately results in ecological imbalance: and therefore, the provisions made therein for the conservation of forests and for matters connected herewith must apply to all forests irrespective of the nature of ownership or classification thereof. The word 'Forest' must be understood according to its dictionary meaning. This description covers all statutorily recognized forests, whether designated as reserved, protected or otherwise for the purpose of Section 2(1) of the Forest Conservation Act. The term 'forest land' occurring in Section 2, will not only include "forest" as understood in the dictionary sense, but also any area recorded as 'forest' in the Government record irrespective of the ownership. This is how it has to be understood for the purpose of Section 2 of the Act. The provisions enacted in the Forest Conservation Act, 1980, for the



No. of corrections: *W*

mm

conservation of forests and the matters connected therewith must apply clearly to all forests so understood irrespective of the ownership or classification thereof".

In the said Order dated 12.12.1996, this Hon'ble Court was pleased to issue following directions:


"Each State Government should constitute within one month an Expert Committee to:

- (i) identify areas which are 'forests' irrespective of whether they are so notified, recognized or classified under any law and irrespective of the ownership of the land of such forest;
- (ii) identify areas which were earlier forests but stand degraded, denuded or cleared; and
- (iii) identify areas covered by plantation trees belonging to the Government and those belonging to private persons".

5. I respectfully submit that as per the direction issued by this Hon'ble Court referred to above, the Government of Karnataka constituted an Expert Committee vide Order bearing No.FEE 2 FFM 97 dated 10.01.1997 with a mandate to study and submit a Report in terms of the directions issued by this Hon'ble Court. Upon constitution, the said Expert Committee submitted its Report to the Government on 02.04.1997. A photo copy of the Report dated 02.04.1997 is produced herewith and marked as ANNEXURE R-1. (Pg. No. 13 - 137)

6. I respectfully submit that the Government of Karnataka has examined the report submitted by the Expert Committee and based on the recommendations contained therein, filed two (2) Affidavits before this Hon'ble Court, i.e., Affidavit

No. of corrections: *nil*

shown as 'forest' and there needs to be further classification of the said forests as (a) Notified Forest areas as per the Government records (b) Deemed Forests other than notified forests as per Government records. The Central Empowered Committee further observed that "Deemed Forest" should be further categorized on the basis of survey number, village, taluk and district.

9. I respectfully submit that in view of these observations made by the Central Empowered Committee constituted by this Hon'ble Court, the Government of Karnataka vide its order bearing No. FEE 270 FGL 2002 dated 25.09.2002 reconstituted the Expert Committee with a direction to submit a report within two months. A true copy of the said Government Order dated 25.09.2002 is produced herewith and marked as ANNEXURE R-2. (Pg. No. 130-142)

10. I respectfully submit that in pursuance of reconstitution of the Expert Committee, the said Committee has submitted its Report wherein the 'forests' have been categorized into notified forests with a total extent of 33,23,854.98 hectares. In the above said Report, strip plantations, roadside plantations, canal bank plantations have been excluded from the list of Deemed Forests. A photo copy of the Summary of report submitted by the Reconstituted Expert Committee to the Government is produced herewith and marked as ANNEXURE R-3. (Pg. No. 143-268)

11. I respectfully submit that since in some cases statutory forests were categorized as deemed forests' and in other cases, areas have been categorized according to "dictionary

No. of corrections: *PC*



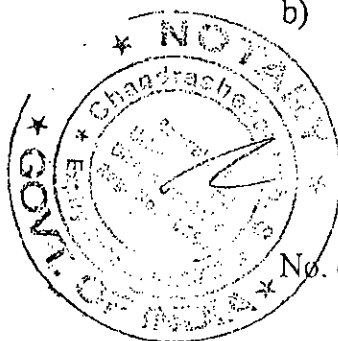
mm

definition” and since the report of the Reconstituted Expert Committee was not based on well defined pre-determined field criteria that can be applied and verified from the field, the State Government has decided to have a relook of the report submitted by the Reconstituted Expert Committee as the said report has resulted in subjective classification of areas into “Deemed Forests”. The said discrepancy in the report of the Reconstituted Expert Committee also led to serious differences between the various Departments in the State of Karnataka, particularly, among Revenue Department, Irrigation Department, Public Works Department and Energy Department; as some of the areas without any tree growth have been classified as Deemed Forest and more particularly, in respect of C & D class of lands handed over to Forest Department by the Revenue Department for afforestation.

12. I respectfully submit that the Government of Karnataka after carefully considering entire aspects of the matter and in order to ensure compliance of the order passed by this Hon'ble Court, issued an order bearing No. FEE 185 FAF 2011, dated 15.05.2014. In the said order the following aspects have been referred to and considered in identifying deemed forests:

- a) Areas 'proposed for notification under Section 4 of Karnataka Forest Act, 1963' are included in 'deemed forest'. Out of this, only those areas that can be called as 'forests' under the dictionary definition of the word (by applying the field criteria) have to be considered.
- b) Amrit Mahal Kaval lands are assigned as grazing lands for Amrit Mahal breed of cattle owned by Government even from the time of Tipu Sultan and are not 'District Forest' as per the definition, though Rules for management of district forests are made applicable to these kavals. Hence, Amrit Mahal kavals, which have

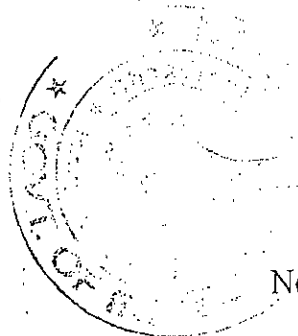
No. of corrections: *M*



M

tree growth as per dictionary definition of 'forest', only are to be included as "forests".

- e) Bane, Kumki lands are "forest lands" where certain privileges are allowed under sub-section (2) of Section 79 of Karnataka Land Revenue Act. Rules for management of Kumki Lands were all through notified under the Madras Forest Act. Coorg Revenue Manual & Karnataka Revenue Survey Manual define Bane lands as "*Forest land* (emphasis supplied) granted for the service of the holding of wetland, to be held free of revenue by the cultivator for grazing and to supply leaf manure, firewood and timber required for the agricultural and domestic purposes of the cultivator, so long as he continues in possession of the wetland".
- d) Paisari lands are "all waste land and forest lands which are declared to be the property of Government and which have been not notified as protected forest or as forest reserved" as per the Karnataka Revenue Survey Manual. Hence, out of paisari lands, *forest paisari lands* (emphasis supplied) are forest lands (based on revenue settlement entries/RTC entries).
- e) All the areas in categories-10,11,13,15,16,17 to 23 of Reconstituted Expert Committee Report (refer annexure) needs review based on a pre-determined criteria for classification, for inclusion of these areas as forests by dictionary definition of 'forest', as they do not fall into either 'statutory forests' or 'forests as per Govt., records.
- f) The following field criteria is approved by the Government for determining the 'Forests', as understood in the dictionary sense
 - (i) All Government land parcels (excluding those which are "statutory forests" and 'forests as per Government records"), of an area of two hectares and above having at least a density of 50 naturally grown trees per hectare, of gbh of 30 cm and above (OR) All plantations on Government lands of an area of 2 Ha and above (excluding those which are "statutory forests" and 'forests as per Government records") with a minimum density of 100 planted trees/ Ha of gbh of 30 cm and above. (gbh is girth of



No. of corrections: *N*

mm

- tree at breast height measured at a height of 4.5 feet from ground)
- ii) Plantations of any kind on private lands shall not be considered as 'forests. Private lands with naturally grown trees, with 50 trees per hectare of gbh 30 cm and above, on an extent of 5 Hectares and above shall only be treated as "private forests".
- g) Only block plantations on Govt., lands which can be called as "forest" as per the set pre-determined criteria based on dictionary definition of 'forest', shall be included as "forests" and hence, strip, roadside, school, canal bank, institutional plantations are to be excluded from categorization as 'deemed forests'.

A true copy of the Government Order bearing No.FEE 185 FAE 2011 dated 15.05.2014 issued by the Government of Karnataka is produced herewith and marked as ANNEXURE R-4. (Pg No 269-290)

13. It is respectfully submitted that in order to ensure proper compliance of the order passed by this Hon'ble Court, in the Government Order referred to above, the following Committees also were ordered to be constituted:

"(A) District Level Committee:

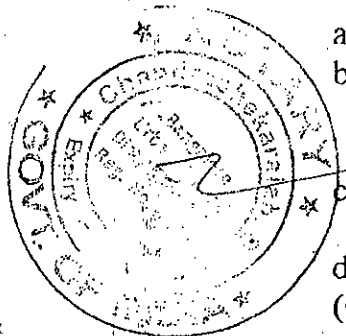
- a) Deputy Commissioners of the District.
- b) Deputy Conservator of Forests (territorial) at District Headquarters - Convener.
- c) Deputy Conservator of Forests (territorial)/Wildlife, where the district has two or more divisions.
- d) Deputy Directors of Land Records concerned

(B) Revenue Divisional Level Committee:

- a) Regional Commissioner of the Revenue Division.
- b) Chief Conservator of Forests of the Forest Circle stationed at Revenue Divisional Headquarters - Convener.
- c) Chief Conservators of Forests of the Territorial Circles in the Revenue Division.
- d) Joint Directors of Land Records

(C) State Level Committee:

No. of corrections: *ME*




- a) Additional Chief Secretary / Principal Secretary to Government, Forest, Ecology and Environment Department
- b) Principal Secretary/Secretary to Government, Revenue Department.
- c) Principal Chief Conservator of Forests(HIOFF)
- d) Commissioner for Survey Settlement and Land Records
- e) Additional Principal Chief Conservator of Forests, Working Plans - Convener.

14. I respectfully submit that District Level Committees, Revenue Divisional Committees and State Level Committee were constituted to verify/review the areas included as 'Deemed Forests' in the report submitted by the Reconstituted Expert Committee. In the said Government Order, it is ordered that the total extent of 'deemed forests' shall be categorized into (a) statutory forests (b) recorded as "forests" in the Government records (c) areas which are 'forests' as per dictionary definition based on field verification criteria and methodology laid down in the said Government Order. The Committees were also called upon to consider those areas not included in the Reconstituted Expert Committee Report as "Deemed Forests", but eligible for inclusion of the said forests based on Government records or approved field criteria.

15. It is respectfully submitted that the Government Order dated 15.05.2014 issued suitable directions to the Committees pertaining to the manner in which the work has to be undertaken. The District Level Committees have met at regular intervals and compiled survey number wise information of 'Deemed Forests'. On 13.05.2015, a meeting was convened at the Government level to review the progress of the work by the

No. of corrections: *Nil*



[Handwritten signature]

District Level Committees in respect of concerned district. Thereafter, reports from all the districts were collected and examined.


16. I respectfully submit that as Government of Karnataka found that the work done by the District Level Committees was more transparent as it involved concerned Departments, such as, the Forest, Revenue, Land Record, etc., a format was designed incorporating the possible reasons, which could lead to reduction in the extent of 'Deemed Forests'. The reports from the District Level Committees have been received and it reveals the following facts:

- a. The Reconstituted Expert Committee report (REC) contained some basic computational errors. These include the errors due to wrong addition (totaling errors); errors arising out of incorrect conversions from acres into hectares and vice versa (conversion errors), in some cases notified Forests were included in Deemed Forests by oversight (categorization errors), in some cases the survey numbers were counted twice (repetition errors), some survey numbers were actually lesser in extent than shown while some others did not exist at all (Survey Number errors).
- b. The other main reason for reduction in the extent of deemed forests has been the exclusion of strip plantation, road side plantations, and plantations raised on institutional lands including school forestry etc., which were classified as 'deemed forest' by the REC.
- c. By applying the field criteria provided in the Government Order dated 15.05.2014, it could be seen that many areas which were taken as deemed forest earlier are either less than 2 hectares or do not have the characteristics of a forest.

The details of the areas excluded from the REC figure of 9,94,881.11 ha are given below: -

No. of corrections:






Sl. No.	Reasons	Extent (in ha)
1.	Totaling Errors, Conversion Errors	: 82089.96
2.	Areas Deleted with the following reasons by the District Committee	
a.	Survey number repetition	: 27604.61
b.	Government land not available in survey number	: 43357.50
c.	Private Patta	: 38796.20
d.	Survey number not present/form 50 and 53 grants public community use/rehabilitation area	: 30615.20
e.	Reserve forest area repeated	: 135111.30
f.	Tank for shore, institutional, school plantation etc.,	: 21583.59
g.	Strip – canal plantation and road side plantation	: 27,300.68
h.	Less than 2 hectares	: 10,949.67
i.	Less than 50 trees per hectare	: 1,62,073.52
j.	Area transferred to other divisions / Departments	: 21,030.02
	Sub total of 2	518422.29
3.	Forest as per various statutory provisions	: 172814.66
	GRAND TOTAL(1+2+3)	773326.91

A true copy of the Statement showing the above details is herewith produced and marked as ANNEXURE R-5. (Pg No-291-291A)

17. I respectfully submit that after deducting the area of 773326.91 hectares as listed above, an extent of 221554.20 hectares is balance. Further, an extent of 1,08,632.73 hectares have been added newly by the District Level Committees as 'Deemed Forests'. Therefore, by adding 2,21,554.20 hectares + 1,08,632.73 hectares, the total extent of 'Deemed Forest' as per the report of the District Level Committees will be 3,30,186.93 hectares. The "forest identified as per the field criteria" to an extent of 3,30,186.93 hectares is approved by the Karnataka State Cabinet. A true copy of the details of the Deemed Forests as recognized by the District Level Committee Constituted as per

No. of corrections: *nr*

mm



Government Order dated 15.05.2014 is produced herewith and marked as ANNEXURE R-6. (Pg. No. 292-684)

WHEREFORE, it is prayed that the aforesaid facts are brought to the notice of this Hon'ble Court by this Affidavit and further prayed that this Affidavit may be taken on record as part and parcel of the earlier Counter Affidavits filed by the State of Karnataka in the Writ Petition (C) No.202/1995 in the interest of justice and equity.

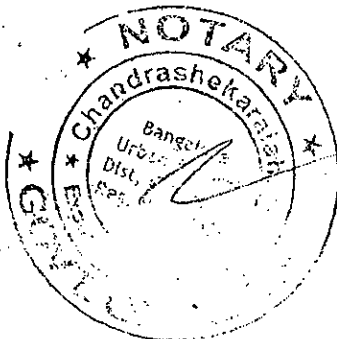
DEPONENT

VERIFICATION

I, the above named Deponent, do hereby verify that the contents of Paras 1 to 17 of the aforesaid Affidavit are true and correct to the best of my knowledge and record, and that no part of it is false and nothing material is concealed there from.

Solemnly affirmed on this 11th day of January 2022, at Bengaluru, Karnataka State.

DEPONENT



SWORN TO BEFORE ME

CHANDRASHEKARIAH. S.

Advocate & Notary

No. 9/7, Kempegowda Nilaya
3rd Cross, Mathurayeswamy Extension
Sunkadakotta, Bangalore - 560091

BOOK

Page 14

leg No

233

Date

11/1/2022

No. of corrections: 1

1032008-3a

**Statement showing the Details of the Deemed Forests as per Govt. order No.:
FEE 185 FAF 2011, Bengaluru, Date: 15.05.2014**

Sl No	District	Range	Taluk	Hobli	Village	Sy.No	Extent (Ha)
1	Dakshina Kannada	Venoor	Bantwal	Bantwal	Alliyamadugodu	100	4.05
2	Dakshina Kannada	Venoor	Bantwal	Bantwal	Alliyamadugodu	35/1A	2.02
3	Dakshina Kannada	Bantwal	Bantwal	Bantwal	Devasyamdoor	14	5.06
4	Dakshina Kannada	Bantwal	Bantwal	Bantwal	Devasyamdoor	51	5.06
5	Dakshina Kannada	Venoor	Bantwal	Bantwala	Chennathody	95	2.00
6	Dakshina Kannada	Bantwal	Bantwal	Bantwala	Karpe	105/3	0.57
7	Dakshina Kannada	Bantwal	Bantwal	Vida	Mami	178/1	1.35
8	Dakshina Kannada	Bantwal	Bantwal	Bantwal	Kavalapadoor	42, 125/6, 109/1, 12	10.16
9	Dakshina Kannada	Bantwal	Bantwal	Bantwal	Kavalamdoor	172/2	8.90
10	Dakshina Kannada	Bantwal	Bantwal	Panemangaluru	Golthamajalu	135	2.70
11	Dakshina Kannada	Venoor	Bantwal	Bantwal	Pilathabettu	194	3.86
12	Dakshina Kannada	Venoor	Bantwal	Bantwal	Pilathabettu	197	0.24
13	Dakshina Kannada	Venoor	Bantwal	Bantwal	Pilathabettu	223	0.52
14	Dakshina Kannada	Belthangady	Belthangady	Belthangady	Indubettu	237	7.49
15	Dakshina Kannada	Uppinangady	Belthangady	Belthangady	Koysur	6	5.00
16	Dakshina Kannada	Uppinangady	Belthangady	Belthangady	Koysur	131/1	5.00
17	Dakshina Kannada	Uppinangady	Belthangady	Belthangady	Koysur	171/1	16.19
18	Dakshina Kannada	Uppinangady	Belthangady	Kokkada	Belal	171	2.17
19	Dakshina Kannada	Uppinangady	Belthangady	Kokkada	Belal	30/1	44.52
20	Dakshina Kannada	Belthangady	Belthangady	Belthangady	Channady	16	2.02
21	Dakshina Kannada	Belthangady	Belthangady	Belthangady	Channady	34/2	3.26
22	Dakshina Kannada	Belthangady	Belthangady	Belthangady	Kalmanja	128	2.95
23	Dakshina Kannada	Belthangady	Belthangady	Belthangady	Kuvettu	93	4.17
24	Dakshina Kannada	Belthangady	Belthangady	Belthangady	Kuvettu	233, 234	3.08
25	Dakshina Kannada	Belthangady	Belthangady	Belthangady	Mundaje	251	2.85
26	Dakshina Kannada	Belthangady	Belthangady	Belthangady	Mundaje	38/1	3.48
27	Dakshina Kannada	Belthangady	Belthangady	Belthangady	Channady	1	2.45
28	Dakshina Kannada	Belthangady	Belthangady	Belthangady	Channady	15	2.51
29	Dakshina Kannada	Belthangady	Belthangady	Belthangady	Channady	194	26.70
30	Dakshina Kannada	Belthangady	Belthangady	Kokkada	Kukkala	48/2	2.84
31	Dakshina Kannada	Uppinangady	Belthangady	Kokkada	Ilanthila	46	3.06
32	Dakshina Kannada	Uppinangady	Belthangady	Kokkada	Ilanthila	174/1	1.05
33	Dakshina Kannada	Uppinangady	Belthangady	Kokkada	Ilanthila	269/1	2.76
34	Dakshina Kannada	Uppinangady	Belthangady	Kokkada	Ilanthila	85/1	2.82
35	Dakshina Kannada	Belthangady	Belthangady	Kokkada	Kaliya	203/2 167/P1	2.02
36	Dakshina Kannada	Belthangady	Belthangady	Kokkada	Kaliya	205/1A 205/1B 167/P1	3.80
37	Dakshina Kannada	Belthangady	Belthangady	Kokkada	Kaliya	38/P1 36/1A	7.32
38	Dakshina Kannada	Uppinangady	Belthangady	Kokkada	Kaniyoor	36	4.05
39	Dakshina Kannada	Uppinangady	Belthangady	Kokkada	Kaniyoor	42	1.42
40	Dakshina Kannada	Uppinangady	Belthangady	Kokkada	Kaniyoor	89	1.20
41	Dakshina Kannada	Uppinangady	Belthangady	Kokkada	Kaniyoor	131	1.62
42	Dakshina Kannada	Uppinangady	Belthangady	Kokkada	Kaniyoor	190	12.14
43	Dakshina Kannada	Uppinangady	Belthangady	Kokkada	Kaniyoor	204	1.62
44	Dakshina Kannada	Uppinangady	Belthangady	Kokkada	Kaniyoor	105/3	2.12
45	Dakshina Kannada	Uppinangady	Belthangady	Kokkada	Kaniyoor	120/2	1.50
46	Dakshina Kannada	Uppinangady	Belthangady	Kokkada	Kaniyoor	193/1	6.07
47	Dakshina Kannada	Uppinangady	Belthangady	Kokkada	Kaniyoor	228/2	73.21
48	Dakshina Kannada	Uppinangady	Belthangady	Kokkada	Kaniyoor	228/2	23.46
49	Dakshina Kannada	Uppinangady	Belthangady	Kokkada	Kaniyoor	276/1	1.12
50	Dakshina Kannada	Uppinangady	Belthangady	Kokkada	Karaya	107/1	40.47
51	Dakshina Kannada	Uppinangady	Belthangady	Kokkada	Karaya	41/1	16.19
52	Dakshina Kannada	Uppinangady	Belthangady	Kokkada	Karaya	54/1	2.72
53	Dakshina Kannada	Uppinangady	Belthangady	Kokkada	Karaya	108/1	4.01

Sl No	District	Range	Taluk	Hobli	Village	SyNo	Extent (Ha)
54	Dakshina Kannada	Belthangady	Belthangady	Belthangady	Nada	115/1	26.02
55	Dakshina Kannada	Belthangady	Belthangady	Belthangady	Nada	98/1	17.16
56	Dakshina Kannada	Belthangady	Belthangady	Belthangady	Neriva	145/1	46.47
57	Dakshina Kannada	Uppinangady	Belthangady	Kokkada	Nidle	38/1	0.70
58	Dakshina Kannada	Belthangady	Belthangady	Belthangady	Padangadi	151	2.02
59	Dakshina Kannada	Belthangady	Belthangady	Belthangady	Padangadi	217	6.35
60	Dakshina Kannada	Belthangady	Belthangady	Belthangady	Padangadi	129/1A	3.68
61	Dakshina Kannada	Belthangady	Belthangady	Belthangady	Padangadi	158, 153	2.02
62	Dakshina Kannada	Belthangady	Belthangady	Belthangady	Padangadi	217, 233/P1	3.80
63	Dakshina Kannada	Belthangady	Belthangady	Kokkada	Paranki	168/1	3.24
64	Dakshina Kannada	Uppinangady	Belthangady	Kokkada	Shibaje	72	1.22
65	Dakshina Kannada	Uppinangady	Belthangady	Kokkada	Shibaje	99	0.40
66	Dakshina Kannada	Uppinangady	Belthangady	Kokkada	Shibaje	160/2	1.21
67	Dakshina Kannada	Uppinangady	Belthangady	Kokkada	Shibaje	29/2B	1.22
68	Dakshina Kannada	Uppinangady	Belthangady	Kokkada	Shibaje	45/2	2.42
69	Dakshina Kannada	Uppinangady	Belthangady	Kokkada	Shibaje	59/2A3	2.99
70	Dakshina Kannada	Uppinangady	Belthangady	Kokkada	Shibaje	95/1	1.21
71	Dakshina Kannada	Uppinangady	Belthangady	Kokkada	Shibaje	98/3	1.42
72	Dakshina Kannada	Uppinangady	Belthangady	Kokkada	Uruvalu	210	3.01
73	Dakshina Kannada	Uppinangady	Belthangady	Kokkada	Uruvalu	216	3.07
74	Dakshina Kannada	Uppinangady	Belthangady	Kokkada	Uruvalu	127	19.03
75	Dakshina Kannada	Uppinangady	Belthangady	Kokkada	Uruvalu	88	24.28
76	Dakshina Kannada	Uppinangady	Belthangady	Kokkada	Hathvadka	242	4.05
77	Dakshina Kannada	Belthangady	Belthangady	Kokkada	Kaliya	222	6.50
78	Dakshina Kannada	Belthangady	Belthangady	Kokkada	Kaliya	203/2	2.91
79	Dakshina Kannada	Belthangady	Belthangady	Belthangady	Kanyadi	29/P1, 17/1	6.07
80	Dakshina Kannada	Belthangady	Belthangady	Kokkada	Nayooru	160/1	4.73
81	Dakshina Kannada	Belthangady	Belthangady	Belthangady	Neriva	35	6.16
82	Dakshina Kannada	Belthangady	Belthangady	Belthangady	Neriva	36	13.09
83	Dakshina Kannada	Belthangady	Belthangady	Belthangady	Neriva	146/44	15.91
84	Dakshina Kannada	Belthangady	Belthangady	Belthangady	Neriva	146/45	108.49
85	Dakshina Kannada	Belthangady	Belthangady	Belthangady	Neriva	146/46	158.50
86	Dakshina Kannada	Belthangady	Belthangady	Belthangady	Neriva	146/47	19.77
87	Dakshina Kannada	Belthangady	Belthangady	Belthangady	Neriva	146/47B(P)	3200.44
88	Dakshina Kannada	Belthangady	Belthangady	Belthangady	Neriva	146/48	14.97
89	Dakshina Kannada	Belthangady	Belthangady	Belthangady	Neriva	146/49	10.28
90	Dakshina Kannada	Belthangady	Belthangady	Belthangady	Neriva	146/50	0.22
91	Dakshina Kannada	Belthangady	Belthangady	Belthangady	Neriva	146/51	0.88
92	Dakshina Kannada	Belthangady	Belthangady	Belthangady	Neriva	146/52	0.04
93	Dakshina Kannada	Belthangady	Belthangady	Belthangady	Neriva	146/53	18.56
94	Dakshina Kannada	Belthangady	Belthangady	Belthangady	Neriva	146/54	0.12
95	Dakshina Kannada	Belthangady	Belthangady	Belthangady	Neriva	146/55	0.59
96	Dakshina Kannada	Belthangady	Belthangady	Belthangady	Neriva	146/56	3.20
97	Dakshina Kannada	Belthangady	Belthangady	Belthangady	Neriva	146/57A1E1	1270.88
98	Dakshina Kannada	Belthangady	Belthangady	Belthangady	Neriva	146/57A31	404.71
99	Dakshina Kannada	Belthangady	Belthangady	Belthangady	Udinala	109/1	10.28
100	Dakshina Kannada	Uppinangady	Belthangady	Kokkada	Patrame	90	17.40
101	Dakshina Kannada	Uppinangady	Belthangady	Kokkada	Patrame	158	11.33
102	Dakshina Kannada	Uppinangady	Belthangady	Kokkada	Patrame	197	4.05
103	Dakshina Kannada	Uppinangady	Belthangady	Kokkada	Patrame	210/1B	2.43
104	Dakshina Kannada	Uppinangady	Belthangady	Kokkada	Patrame	212/1	0.81
105	Dakshina Kannada	Uppinangady	Belthangady	Kokkada	Patrame	29/3A	0.81
106	Dakshina Kannada	Uppinangady	Belthangady	Kokkada	Shishila	113	2.03
107	Dakshina Kannada	Uppinangady	Belthangady	Kokkada	Shishila	115	0.82
108	Dakshina Kannada	Uppinangady	Belthangady	Kokkada	Shishila	117	1.22
109	Dakshina Kannada	Belthangady	Belthangady	Belthangady	Sonandooru	147, 78/2C2	4.05
110	Dakshina Kannada	Belthangady	Belthangady	Belthangady	Sonandooru	78/2C2	2.63
111	Dakshina Kannada	Uppinangady	Belthangady	Kokkada	Thannirupantha	112/1	101.17
112	Dakshina Kannada	Uppinangady	Belthangady	Kokkada	Thannirupantha	113/1	84.92
113	Dakshina Kannada	Venoor	Belthangady	Venoor	Balanja	85/1	10.00
114	Dakshina Kannada	Venoor	Belthangady	Venoor	Nalkuru	148	3.80
115	Dakshina Kannada	Venoor	Belthangady	Venoor	Nalkuru	87/1	8.00

Sl No	District	Range	Taluk	Hobli	Village	SyNo	Extent (Ha)
116	Dakshina Kannada	Venoor	Belthangady	Venoor	Nalkuru	89/1	10.00
117	Dakshina Kannada	Venoor	Belthangady	Venoor	Pilya	53/1	2.10
118	Dakshina Kannada	Venoor	Belthangady	Venoor	Pilya	63/1	0.51
119	Dakshina Kannada	Venoor	Belthangady	Venoor	Pilya	66/1a	2.05
120	Dakshina Kannada	Venoor	Belthangady	Venoor	Pilya	89/1a	0.97
121	Dakshina Kannada	Venoor	Belthangady	Venoor	Savya	75/1	20.23
122	Dakshina Kannada	Venoor	Belthangady	Venoor	Venoor	88/1	10.48
123	Dakshina Kannada	Venoor	Belthangady	Venoor	Venoor	89/1	4.05
124	Dakshina Kannada	Sullia	Sullia	Sullia	Aranthodu	118/1	5.00
125	Dakshina Kannada	Venoor	Belthangady	Venoor	Badakody	175/1	2.00
126	Dakshina Kannada	Venoor	Belthangady	Venoor	Bajire	73	0.77
127	Dakshina Kannada	Venoor	Belthangady	Venoor	Bajire	132	1.62
128	Dakshina Kannada	Venoor	Belthangady	Venoor	Karimanalu	127/1	2.02
129	Dakshina Kannada	Venoor	Belthangady	Venoor	Marody	277/2	5.00
130	Dakshina Kannada	Venoor	Belthangady	Belthangady	Mundoor	66	3.40
131	Dakshina Kannada	Venoor	Belthangady	Belthangady	Munduru	67	5.00
132	Dakshina Kannada	Venoor	Belthangady	Belthangady	Munduru	69	5.00
133	Dakshina Kannada	Venoor	Belthangady	Venoor	Naravi	469/1, 360	10.00
134	Dakshina Kannada	Venoor	Belthangady	Belthangady	Savanalu	107, 94	4.00
135	Dakshina Kannada	Venoor	Belthangady	Venoor	Savya	70/1	8.60
136	Dakshina Kannada	Venoor	Belthangady	Venoor	Savya	75/1	8.00
137	Dakshina Kannada	Venoor	Belthangady	Venoor	Shirala	95/1, 89/1, 85/1	5.00
138	Dakshina Kannada	Venoor	Belthangady	Venoor	Sulkerimogaru	62	5.00
139	Dakshina Kannada	Venoor	Belthangady	Venoor	Tenkakarandouru	143, 144	4.00
140	Dakshina Kannada	Venoor	Belthangady	Venoor	Venoor	112/1, 90/1	5.00
141	Dakshina Kannada	Venoor	Belthangady	Venoor	Venoor	90/1	5.00
142	Dakshina Kannada	Moodabidre	Moodabidre	Moodabidri	Badagamijar	132/1	0.52
143	Dakshina Kannada	Moodabidre	Moodabidre	Moodabidri	Badagamijar	198/1	8.09
144	Dakshina Kannada	Moodabidre	Moodabidre	Moodabidri	Badagamijar	21/1	16.19
145	Dakshina Kannada	Moodabidre	Moodabidre	Moodabidri	Badagamijar	240/1	8.09
146	Dakshina Kannada	Moodabidre	Moodabidre	Moodabidri	Badagamijar	86/12	18.62
147	Dakshina Kannada	Moodabidre	Moodabidre	Moodabidri	Beluvayi	387	8.90
148	Dakshina Kannada	Moodabidre	Moodabidre	Moodabidri	Beluvayi	390	10.52
149	Dakshina Kannada	Moodabidre	Moodabidre	Moodabidri	Beluvayi	390/P	8.30
150	Dakshina Kannada	Moodabidre	Moodabidre	Moodabidri	Beluvayi	398/P	12.42
151	Dakshina Kannada	Moodabidre	Moodabidre	Moodabidri	Beluvayi	470	2.43
152	Dakshina Kannada	Moodabidre	Moodabidre	Moodabidri	Beluvayi	520/1	2.07
153	Dakshina Kannada	Moodabidre	Moodabidre	Moodabidri	Beluvayi	550	2.02
154	Dakshina Kannada	Moodabidre	Moodabidre	Moodabidri	Daregulde	153	4.00
155	Dakshina Kannada	Moodabidre	Moodabidre	Moodabidri	Daregulde	91	103.16
156	Dakshina Kannada	Moodabidre	Moodabidre	Moodabidri	Iruvail	101/1	80.94
157	Dakshina Kannada	Moodabidre	Moodabidre	Moodabidri	Iruvail	160	10.76
158	Dakshina Kannada	Moodabidre	Moodabidre	Moodabidri	Iruvail	65	4.05
159	Dakshina Kannada	Moodabidre	Moodabidre	Moodabidri	Iruvail	98/1P	61.92
160	Dakshina Kannada	Moodabidre	Moodabidre	Moodabidri	Iruvail Puchcheri	194	15.00
161	Dakshina Kannada	Moodabidre	Moodabidre	Moodabidri	Kalandalale	13	8.09
162	Dakshina Kannada	Moodabidre	Moodabidre	Moodabidri	Kalandalale	308/1	16.59
163	Dakshina Kannada	Moodabidre	Moodabidre	Moodabidri	Kallamundkur	133/1	12.17
164	Dakshina Kannada	Moodabidre	Moodabidre	Moodabidri	Kallamundkur	4/7	2.02
165	Dakshina Kannada	Moodabidre	Moodabidre	Moodabidri	Karinje	113/1	9.82
166	Dakshina Kannada	Moodabidre	Mangalore	Mulky	Kolluru	55/2A	0.76
167	Dakshina Kannada	Moodabidre	Mangalore	Mulky	Kolluru	71/2B1P1	3.18
168	Dakshina Kannada	Moodabidre	Mangalore	Mulky	Kolluru	75/4B	0.03
169	Dakshina Kannada	Moodabidre	Mangalore	Mulky	Kolluru	88/2A1	1.23
170	Dakshina Kannada	Moodabidre	Moodabidre	Moodabidri	Mantrady	100/2	0.49
171	Dakshina Kannada	Moodabidre	Moodabidre	Moodabidri	Mantrady	154/2, 163/6	2.00
172	Dakshina Kannada	Moodabidre	Moodabidre	Moodabidri	Mantrady	80/P	1.00
173	Dakshina Kannada	Moodabidre	Moodabidre	Moodabidri	Mantrady	99/1	1.75
174	Dakshina Kannada	Moodabidre	Moodabidre	Moodabidri	Moodukonaje	100/1	20.97
175	Dakshina Kannada	Moodabidre	Moodabidre	Moodabidri	Moodukonaje	102/P	3.64
176	Dakshina Kannada	Moodabidre	Moodabidre	Moodabidri	Moodukonaje	105/P	7.08

Sl No.	District	Range	Taluk	Hobli	Village	Sy No	Extent (Ha)
177	Dakshina Kannada	Moodabidre	Moodabidre	Moodabidri	Moodukonaje	152/P	6.72
178	Dakshina Kannada	Moodabidre	Moodabidre	Moodabidri	Moodukonaje	207/2P	4.05
179	Dakshina Kannada	Moodabidre	Moodabidre	Moodabidri	Moodukonaje	99	6.06
180	Dakshina Kannada	Moodabidre	Moodabidre	Moodabidri	Nellikar	148	2.25
181	Dakshina Kannada	Moodabidre	Moodabidre	Moodabidri	Nellikar	220	13.44
182	Dakshina Kannada	Moodabidre	Moodabidre	Moodabidri	Nellikar	103/1	128.67
183	Dakshina Kannada	Moodabidre	Moodabidre	Moodabidri	Nellikar	156/1B	4.05
184	Dakshina Kannada	Moodabidre	Moodabidre	Moodabidri	Nellikaru	214	40.00
185	Dakshina Kannada	Moodabidre	Moodabidre	Moodabidri	Niddodi	101/3	0.47
186	Dakshina Kannada	Moodabidre	Moodabidre	Moodabidri	Niddodi	126/1	1.72
187	Dakshina Kannada	Moodabidre	Moodabidre	Moodabidri	Niddodi	128/2B	0.12
188	Dakshina Kannada	Moodabidre	Moodabidre	Moodabidri	Niddodi	135/1B	0.96
189	Dakshina Kannada	Moodabidre	Moodabidre	Moodabidri	Niddodi	141/2	0.16
190	Dakshina Kannada	Moodabidre	Moodabidre	Moodabidri	Niddodi	142/2	0.05
191	Dakshina Kannada	Moodabidre	Moodabidre	Moodabidri	Niddodi	143/4	0.14
192	Dakshina Kannada	Moodabidre	Moodabidre	Moodabidri	Niddodi	157/2B	0.18
193	Dakshina Kannada	Moodabidre	Moodabidre	Moodabidri	Niddodi	172 P	4.05
194	Dakshina Kannada	Moodabidre	Moodabidre	Moodabidri	Niddodi	181/2	1.05
195	Dakshina Kannada	Moodabidre	Moodabidre	Moodabidri	Niddodi	209/1B P	0.11
196	Dakshina Kannada	Moodabidre	Moodabidre	Moodabidri	Niddodi	210/1	0.12
197	Dakshina Kannada	Moodabidre	Moodabidre	Moodabidri	Niddodi	210/3A	0.75
198	Dakshina Kannada	Moodabidre	Moodabidre	Moodabidri	Niddodi	216/2A2	1.71
199	Dakshina Kannada	Moodabidre	Moodabidre	Moodabidri	Niddodi	219/A	0.26
200	Dakshina Kannada	Moodabidre	Moodabidre	Moodabidri	Niddodi	22/24	0.04
201	Dakshina Kannada	Moodabidre	Moodabidre	Moodabidri	Niddodi	23/4	0.15
202	Dakshina Kannada	Moodabidre	Moodabidre	Moodabidri	Niddodi	232/1B1	0.68
203	Dakshina Kannada	Moodabidre	Moodabidre	Moodabidri	Niddodi	245/2	2.06
204	Dakshina Kannada	Moodabidre	Moodabidre	Moodabidri	Niddodi	246/1A2	0.05
205	Dakshina Kannada	Moodabidre	Moodabidre	Moodabidri	Niddodi	246/2B2	0.25
206	Dakshina Kannada	Moodabidre	Moodabidre	Moodabidri	Niddodi	26/1	6.07
207	Dakshina Kannada	Moodabidre	Moodabidre	Moodabidri	Niddodi	265/2	0.19
208	Dakshina Kannada	Moodabidre	Moodabidre	Moodabidri	Niddodi	271	2.07
209	Dakshina Kannada	Moodabidre	Moodabidre	Moodabidri	Niddodi	283/3	1.63
210	Dakshina Kannada	Moodabidre	Moodabidre	Moodabidri	Niddodi	287/3	1.68
211	Dakshina Kannada	Moodabidre	Moodabidre	Moodabidri	Niddodi	35/1	0.17
212	Dakshina Kannada	Moodabidre	Moodabidre	Moodabidri	Niddodi	74/2	0.27
213	Dakshina Kannada	Moodabidre	Moodabidre	Moodabidri	Niddodi	77/1P	0.58
214	Dakshina Kannada	Moodabidre	Moodabidre	Moodabidri	Niddodi	82	2.02
215	Dakshina Kannada	Moodabidre	Moodabidre	Moodabidri	Niddodi	93/1P	16.57
216	Dakshina Kannada	Moodabidre	Moodabidre	Moodabidri	Niddodi	94/1P	7.74
217	Dakshina Kannada	Moodabidre	Moodabidre	Moodabidri	Niddodi	98/1	2.02
218	Dakshina Kannada	Moodabidre	Moodabidre	Moodabidri	Padukonaje	40/1A	0.62
219	Dakshina Kannada	Moodbidre	Mangalore	Mulky	Padupanamburu	33	2.00
220	Dakshina Kannada	Moodbidre	Mangalore	Mulky	Padupanamburu	33.63A	5.00
221	Dakshina Kannada	Moodabidre	Moodabidre	Moodabidri	Panapila	100	8.24
222	Dakshina Kannada	Moodabidre	Moodabidre	Moodabidri	Panapila	130/1	34.16
223	Dakshina Kannada	Moodabidre	Moodabidre	Moodabidri	Panapila	139/1	36.76
224	Dakshina Kannada	Moodabidre	Moodabidre	Moodabidri	Panapila	34/1A	1.65
225	Dakshina Kannada	Moodabidre	Moodabidre	Moodabidri	Panapila	48/1A	6.32
226	Dakshina Kannada	Moodabidre	Moodabidre	Moodabidri	Panapila	63/1D	8.17
227	Dakshina Kannada	Moodabidre	Moodabidre	Moodabidri	Panapila	79/1	2.17
228	Dakshina Kannada	Moodabidre	Moodabidre	Moodabidri	Panapila	97/3	1.91
229	Dakshina Kannada	Moodabidre	Moodabidre	Moodabidri	Pranthya	93/1B4A	0.08
230	Dakshina Kannada	Moodabidre	Moodabidre	Moodabidri	Pranthya	93/1B4B1	0.06
231	Dakshina Kannada	Moodabidre	Moodabidre	Moodabidri	Pranthya	93/1B4B2	0.28
232	Dakshina Kannada	Moodabidre	Moodabidre	Moodabidri	Pranthya	93/1C2	0.13
233	Dakshina Kannada	Moodabidre	Moodabidre	Moodabidri	Pranthya	93/2A	0.02
234	Dakshina Kannada	Moodabidre	Moodabidre	Moodabidri	Pranthya	93/2B	0.85
235	Dakshina Kannada	Moodabidre	Moodabidre	Moodabidri	Pranthya	94/3B1	0.02
236	Dakshina Kannada	Moodbidre	Moodabidre	Moodabidri	Puchchemogru	116/1A	5.00
237	Dakshina Kannada	Moodabidre	Moodabidre	Moodabidri	Puchchemogru	194/1P	7.61
238	Dakshina Kannada	Moodabidre	Moodabidre	Moodabidri	Putthige	511	8.09
239	Dakshina Kannada	Moodabidre	Moodabidre	Moodabidri	Shirbhady	183	10.11

Sl No	District	Range	Taluk	Hobli	Village	SyNo	Extent (Ha)
240	Dakshina Kannada	Moodabidre	Moodabidre	Moodabidri	Shirthady	85	69.68
241	Dakshina Kannada	Moodabidre	Moodabidre	Moodabidri	Shirthady	163/1A	3.63
242	Dakshina Kannada	Moodabidre	Moodabidre	Moodabidri	Thenkamijar	111	10.12
243	Dakshina Kannada	Moodabidre	Moodabidre	Moodabidri	Thenkamijar	146	16.19
244	Dakshina Kannada	Moodabidre	Moodabidre	Moodabidri	Thenkamijar	165/1P1	12.14
245	Dakshina Kannada	Moodabidre	Moodabidre	Moodabidri	Thenkamijar	402/1	3.64
246	Dakshina Kannada	Moodabidre	Moodabidre	Moodabidri	Valpady	219/1P1	1.62
247	Dakshina Kannada	Moodabidre	Moodabidre	Moodabidri	Valpady	103/1P	1.68
248	Dakshina Kannada	Moodabidre	Moodabidre	Moodabidri	Valpady	105	0.95
249	Dakshina Kannada	Moodabidre	Moodabidre	Moodabidri	Valpady	171/1	6.80
250	Dakshina Kannada	Moodabidre	Moodabidre	Moodabidri	Valpady	132/1P	23.38
251	Dakshina Kannada	Moodabidre	Moodabidre	Moodabidri	Valpady	204P	2.02
252	Dakshina Kannada	Moodabidre	Mangalore	Mulky	Bappanadu (Kalachikambla)	100,105,96, 124,48	15.00
253	Dakshina Kannada	Moodabidre	Mangalore	Mulky	Chitrapu	63,A2,5,47	6.00
254	Dakshina Kannada	Moodabidre	Mangalore	Mulky	Haleyangadi	57/1A	3.00
255	Dakshina Kannada	Moodabidre	Mangalore	Mulky	Manampady	3-3A	2.00
256	Dakshina Kannada	Moodabidre	Mangalore	Mulky	Sasihithlu	34,55- 1,54/1A1	20.00
257	Dakshina Kannada	Moodabidre	Mangalore	Mulky	Sasihithlu	34P,55P,57A	15.00
258	Dakshina Kannada	Moodabidre	Mangalore	Mulky	Ulepadi	116/1	2.52
259	Dakshina Kannada	Moodabidre	Mangalore	Mulky	Ulepadi	118/1B3C	0.15
260	Dakshina Kannada	Moodabidre	Mangalore	Mulky	Ulepadi	118/2	1.33
261	Dakshina Kannada	Moodabidre	Mangalore	Mulky	Ulepadi	118/1B	0.07
262	Dakshina Kannada	Moodabidre	Mangalore	Mulky	Ulepadi	118/4E	1.27
263	Dakshina Kannada	Mangalore	Mangalore	Surathkal	Kuthettur	94/9	2.43
264	Dakshina Kannada	Mangalore	Mangalore	Mangalore -A	Mangalore Bengure	52	5.00
265	Dakshina Kannada	Mangalore	Mangalore	Mangalore -A	Mangalore Bengure Bt I,II, III	2,3,5,2	8.05
266	Dakshina Kannada	Mangalore	Mangalore	Mangalore -A	Mangalore Bengure Bt I,II, III, IV	52	6.50
267	Dakshina Kannada	Mangalore	Mangalore	Surathkal	Mangalore Panamboor	170	7.50
268	Dakshina Kannada	Mangalore	Mangalore	Surathkal	Mangalore Panamboor	170	13.00
269	Dakshina Kannada	Puttur	Puttur	Puttur	Kuriya	74	4.05
270	Dakshina Kannada	Puttur	Puttur	Puttur	Kuriya	78/1B	8.17
271	Dakshina Kannada	Puttur	Puttur	Puttur	Kuriya	94/1A	3.28
272	Dakshina Kannada	Puttur	Puttur	Puttur	Kedambady	147/1P2, 144/2P3	6.07
273	Dakshina Kannada	Panja	Kadaba	Kadaba	Haleneranki	56	10.12
274	Dakshina Kannada	Panja	Kadaba	Kadaba	Haleneranki	66/p4	10.12
275	Dakshina Kannada	Puttur	Puttur	Puttur	Kodimbady	88/1	1.50
276	Dakshina Kannada	Puttur	Kadaba	Kadaba	Kymanna	102	16.96
277	Dakshina Kannada	Puttur	Kadaba	Kadaba	Kymanna	3/2	4.05
278	Dakshina Kannada	Puttur	Kadaba	Kadaba	Kymanna	8/1A	1.62
279	Dakshina Kannada	Puttur	Kadaba	Kadaba	Ramakunja	1	3.29
280	Dakshina Kannada	Puttur	Kadaba	Kadaba	Ramakunja	48	6.54
281	Dakshina Kannada	Puttur	Kadaba	Kadaba	Ramakunja	57	5.48
282	Dakshina Kannada	Puttur	Kadaba	Kadaba	Ramakunja	199	5.53
283	Dakshina Kannada	Puttur	Kadaba	Kadaba	Ramakunja	208	3.53
284	Dakshina Kannada	Puttur	Kadaba	Kadaba	Ramakunja	224	10.62
285	Dakshina Kannada	Puttur	Kadaba	Kadaba	Ramakunja	236	2.84
286	Dakshina Kannada	Puttur	Kadaba	Kadaba	Ramakunja	200/1A 1A	2.88
287	Dakshina Kannada	Puttur	Kadaba	Kadaba	Ramakunja	207/1B	5.73
288	Dakshina Kannada	Puttur	Kadaba	Kadaba	Ramakunja	23/1	4.60
289	Dakshina Kannada	Puttur	Kadaba	Kadaba	Ramakunja	71/1	2.51
290	Dakshina Kannada	Panja	Sullia	Panja	Kalmadka	109/1A,3A	2.02
291	Dakshina Kannada	Panja	Sullia	Panja	Kalmadka	171/P7	8.30

Sl No	District	Range	Taluk	Hobli	Village	Sy.No	Extent (Ha)
292	Dakshina Kannada	Puttur	Puttur	Puttur	Aryapu	148	2.63
293	Dakshina Kannada	Puttur	Puttur	Puttur	Balnad P	283	4.05
294	Dakshina Kannada	Puttur	Puttur	Puttur	Balnad P	150/1P1	2.21
295	Dakshina Kannada	Puttur	Puttur	Puttur	Balnad P	281/1P1	121.41
296	Dakshina Kannada	Puttur	Puttur	Puttur	Balnad P	284/P1	32.23
297	Dakshina Kannada	Puttur	Puttur	Puttur	Ariyadka	212	3.39
298	Dakshina Kannada	Puttur	Puttur	Puttur	Ariyadka	330	3.59
299	Dakshina Kannada	Puttur	Puttur	Puttur	Ariyadka	205/1	6.84
300	Dakshina Kannada	Puttur	Puttur	Puttur	Ariyadka	210/1	0.24
301	Dakshina Kannada	Puttur	Puttur	Puttur	Ariyadka	313/1A6	0.87
302	Dakshina Kannada	Puttur	Puttur	Puttur	Ariyadka	360/1A	2.72
303	Dakshina Kannada	Puttur	Puttur	Puttur	Aryapu	170	2.90
304	Dakshina Kannada	Puttur	Puttur	Puttur	Aryapu	403	7.73
305	Dakshina Kannada	Puttur	Puttur	Puttur	Aryapu	111/2	12.87
306	Dakshina Kannada	Puttur	Puttur	Puttur	Aryapu	115/2	4.60
307	Dakshina Kannada	Puttur	Puttur	Puttur	Aryapu	187/1B	6.35
308	Dakshina Kannada	Puttur	Puttur	Puttur	Aryapu	221/1B	4.90
309	Dakshina Kannada	Puttur	Puttur	Puttur	Aryapu	284/2	3.38
310	Dakshina Kannada	Puttur	Puttur	Puttur	Aryapu	357/1	4.18
311	Dakshina Kannada	Puttur	Puttur	Puttur	Aryapu	81/2A3	6.83
312	Dakshina Kannada	Puttur	Puttur	Puttur	Badaganoor	167	0.53
313	Dakshina Kannada	Puttur	Puttur	Puttur	Badaganoor	168	2.61
314	Dakshina Kannada	Puttur	Puttur	Puttur	Badaganoor	188	0.36
315	Dakshina Kannada	Puttur	Puttur	Puttur	Badaganoor	178/2A	0.26
316	Dakshina Kannada	Puttur	Puttur	Puttur	Balnadu	215	5.39
317	Dakshina Kannada	Puttur	Puttur	Puttur	Balnadu	222	5.53
318	Dakshina Kannada	Puttur	Puttur	Puttur	Balnadu	249	4.45
319	Dakshina Kannada	Puttur	Puttur	Puttur	Balnadu	1/1	3.26
320	Dakshina Kannada	Puttur	Puttur	Puttur	Balnadu	115/2A2	5.99
321	Dakshina Kannada	Puttur	Puttur	Puttur	Balnadu	120/1	10.68
322	Dakshina Kannada	Puttur	Puttur	Puttur	Balnadu	194/2A	6.52
323	Dakshina Kannada	Puttur	Puttur	Puttur	Balnadu	197/2	7.08
324	Dakshina Kannada	Puttur	Puttur	Puttur	Balnadu	206/2A1	6.67
325	Dakshina Kannada	Puttur	Puttur	Puttur	Balnadu	208/1A	5.14
326	Dakshina Kannada	Puttur	Puttur	Puttur	Balnadu	220/2A	6.62
327	Dakshina Kannada	Puttur	Puttur	Puttur	Balnadu	276/1	9.71
328	Dakshina Kannada	Puttur	Puttur	Puttur	Balnadu	277/1	7.18
329	Dakshina Kannada	Puttur	Puttur	Puttur	Balnadu	278/1A	5.73
330	Dakshina Kannada	Puttur	Puttur	Puttur	Balnadu	279/1A	11.05
331	Dakshina Kannada	Puttur	Puttur	Puttur	Balnadu	64/1	3.04
332	Dakshina Kannada	Puttur	Puttur	Puttur	Balnadu	72/3A1	4.05
333	Dakshina Kannada	Puttur	Puttur	Puttur	Kedambady	130/1A	3.24
334	Dakshina Kannada	Puttur	Puttur	Puttur	Kedambady	2/1	4.05
335	Dakshina Kannada	Puttur	Puttur	Puttur	Keminje	138	4.05
336	Dakshina Kannada	Puttur	Puttur	Puttur	Keminje	272	2.02
337	Dakshina Kannada	Puttur	Puttur	Puttur	Keyoor	36	2.02
338	Dakshina Kannada	Puttur	Puttur	Puttur	Keyoor	107	1.21
339	Dakshina Kannada	Puttur	Puttur	Puttur	Keyoor	166	2.43
340	Dakshina Kannada	Puttur	Puttur	Puttur	Keyoor	104	2.02
341	Dakshina Kannada	Puttur	Puttur	Puttur	Keyoor	112/1	2.02
342	Dakshina Kannada	Puttur	Puttur	Puttur	Keyoor	155/1A	2.02
343	Dakshina Kannada	Puttur	Puttur	Puttur	Keyoor	187/1A	2.43
344	Dakshina Kannada	Puttur	Puttur	Puttur	Keyoor	208/1	2.43
345	Dakshina Kannada	Puttur	Kadaba	Kadaba	Koila	3	5.58
346	Dakshina Kannada	Puttur	Kadaba	Kadaba	Koila	115	6.48
347	Dakshina Kannada	Puttur	Kadaba	Kadaba	Koila	223	15.71
348	Dakshina Kannada	Puttur	Kadaba	Kadaba	Koila	153/1	5.32
349	Dakshina Kannada	Puttur	Kadaba	Kadaba	Koila	175/1A	7.59
350	Dakshina Kannada	Puttur	Puttur	Puttur	Kolthige	64	0.81
351	Dakshina Kannada	Puttur	Puttur	Puttur	Kolthige	176	2.02
352	Dakshina Kannada	Puttur	Puttur	Puttur	Kolthige	186	10.12
353	Dakshina Kannada	Puttur	Puttur	Puttur	Kolthige	253	2.02
354	Dakshina Kannada	Puttur	Puttur	Puttur	Kolthige	261	0.81

Sl No	District	Range	Taluk	Hobli	Village	SyNo	Extent (Ha)
355	Dakshina Kannada	Puttur	Puttur	Puttur	Kolthige	285	1.62
356	Dakshina Kannada	Puttur	Puttur	Puttur	Kolthige	162/1	3.64
357	Dakshina Kannada	Puttur	Puttur	Puttur	Kolthige	175/1	6.07
358	Dakshina Kannada	Puttur	Puttur	Puttur	Kolthige	185/1A	4.05
359	Dakshina Kannada	Puttur	Puttur	Puttur	Kolthige	189/2	0.81
360	Dakshina Kannada	Puttur	Puttur	Puttur	Kolthige	220/1	1.21
361	Dakshina Kannada	Puttur	Puttur	Puttur	Kolthige	229/1	2.02
362	Dakshina Kannada	Puttur	Puttur	Puttur	Kolthige	281/1	2.02
363	Dakshina Kannada	Puttur	Puttur	Puttur	Kolthige	283/1	0.81
364	Dakshina Kannada	Puttur	Puttur	Puttur	Kolthige	43/1A	4.05
365	Dakshina Kannada	Puttur	Puttur	Puttur	Mundoor	101/1	2.42
366	Dakshina Kannada	Puttur	Puttur	Puttur	Mundoor	221/1	11.31
367	Dakshina Kannada	Puttur	Puttur	Puttur	Mundoor	51/1A	4.66
368	Dakshina Kannada	Puttur	Puttur	Puttur	Mundoor	115	1.62
369	Dakshina Kannada	Puttur	Puttur	Puttur	Mundoor	142	1.11
370	Dakshina Kannada	Puttur	Puttur	Puttur	Mundoor	151	2.43
371	Dakshina Kannada	Puttur	Puttur	Puttur	Mundoor	237	0.81
372	Dakshina Kannada	Puttur	Puttur	Puttur	Mundoor	109/P1	2.02
373	Dakshina Kannada	Puttur	Puttur	Puttur	Mundoor	115/1	2.02
374	Dakshina Kannada	Puttur	Puttur	Puttur	Narimogara	26/1A1A7A	9.47
375	Dakshina Kannada	Puttur	Puttur	Puttur	Nettanige Mudnoor	260	2.73
376	Dakshina Kannada	Puttur	Puttur	Puttur	Nettanige Mudnoor	588	2.02
377	Dakshina Kannada	Puttur	Puttur	Puttur	Nettanige Mudnoor	604	1.21
378	Dakshina Kannada	Puttur	Puttur	Puttur	Nettanige Mudnoor	610	2.02
379	Dakshina Kannada	Puttur	Puttur	Puttur	Nettanige Mudnoor	12/2	3.24
380	Dakshina Kannada	Puttur	Puttur	Puttur	Nettanige Mudnoor	214/2	0.55
381	Dakshina Kannada	Puttur	Puttur	Puttur	Nettanige Mudnoor	215/1	4.25
382	Dakshina Kannada	Puttur	Puttur	Puttur	Nettanige Mudnoor	258/5	0.71
383	Dakshina Kannada	Puttur	Puttur	Puttur	Nidpalli	20	4.05
384	Dakshina Kannada	Puttur	Puttur	Puttur	Nidpalli	21	6.07
385	Dakshina Kannada	Puttur	Puttur	Puttur	Nidpalli	100	0.81
386	Dakshina Kannada	Puttur	Puttur	Puttur	Olamogru	127/2	2.19
387	Dakshina Kannada	Puttur	Puttur	Puttur	Olamogru	208/1	1.34
388	Dakshina Kannada	Puttur	Puttur	Puttur	Olamogru	244/1	1.30
389	Dakshina Kannada	Puttur	Puttur	Puttur	Olamogru	300/1	0.27
390	Dakshina Kannada	Puttur	Puttur	Puttur	Padpanoor	45	2.02
391	Dakshina Kannada	Puttur	Puttur	Puttur	Padpanoor	93	2.43
392	Dakshina Kannada	Puttur	Puttur	Puttur	Padpanoor	288	2.27
393	Dakshina Kannada	Puttur	Puttur	Puttur	Padpanoor	128/1	2.43
394	Dakshina Kannada	Puttur	Puttur	Puttur	Padpanoor	289/3	4.46
395	Dakshina Kannada	Puttur	Puttur	Puttur	Padpanoor	41/2	2.02
396	Dakshina Kannada	Puttur	Puttur	Puttur	Padpanoor	42/1	2.83
397	Dakshina Kannada	Puttur	Puttur	Puttur	Padpanoor	56/1	3.24
398	Dakshina Kannada	Puttur	Puttur	Puttur	Padpanoor	86/1	1.21
399	Dakshina Kannada	Puttur	Puttur	Puttur	Puttur	62	6.07
400	Dakshina Kannada	Puttur	Puttur	Puttur	Puttur	264	8.06
401	Dakshina Kannada	Puttur	Puttur	Puttur	Puttur	265	5.26
402	Dakshina Kannada	Puttur	Puttur	Puttur	Shanthigodu	107	2.02
403	Dakshina Kannada	Puttur	Puttur	Puttur	Shanthigodu	108	1.62
404	Dakshina Kannada	Puttur	Puttur	Puttur	Shanthigodu	113	2.83
405	Dakshina Kannada	Puttur	Sullia	Sullia	Aivarnadu	172	0.97
406	Dakshina Kannada	Puttur	Sullia	Sullia	Aivarnadu	277	2.74
407	Dakshina Kannada	Puttur	Sullia	Sullia	Aivarnadu	173/2A	0.85
408	Dakshina Kannada	Puttur	Sullia	Sullia	Aivarnadu	275/2P	2.02
409	Dakshina Kannada	Puttur	Sullia	Sullia	Amarapadnoor	10	2.00

Sl No	District	Range	Taluk	Hobli	Village	Sy.No	Extent (Ha)
410	Dakshina Kannada	Puttur	Sullia	Sullia	Amarapadnoor	75	4.00
411	Dakshina Kannada	Puttur	Sullia	Sullia	Amarapadnoor	96	3.00
412	Dakshina Kannada	Puttur	Sullia	Sullia	Amarapadnoor	100/1	3.00
413	Dakshina Kannada	Puttur	Sullia	Sullia	Amarapadnoor	122/A	3.00
414	Dakshina Kannada	Puttur	Sullia	Sullia	Amarapadnoor	143/A1 (P)	4.00
415	Dakshina Kannada	Puttur	Sullia	Sullia	Amarapadnoor	161/3C	2.78
416	Dakshina Kannada	Puttur	Sullia	Sullia	Amarapadnoor	20/3A1A	3.00
417	Dakshina Kannada	Puttur	Sullia	Sullia	Amarapadnoor	25/5	1.04
418	Dakshina Kannada	Puttur	Sullia	Sullia	Amarapadnoor	3/2	9.00
419	Dakshina Kannada	Puttur	Sullia	Sullia	Amarapadnoor	30/A1A1A	3.00
420	Dakshina Kannada	Puttur	Sullia	Sullia	Amarapadnoor	37/A1A	4.00
421	Dakshina Kannada	Puttur	Sullia	Sullia	Amarapadnoor	40/1(P)	3.00
422	Dakshina Kannada	Puttur	Sullia	Sullia	Amarapadnoor	65/A1B1	5.00
423	Dakshina Kannada	Puttur	Sullia	Sullia	Amarapadnoor	93/2	2.00
424	Dakshina Kannada	Puttur	Sullia	Sullia	Amarapadnoor	110/13AB	0.40
425	Dakshina Kannada	Puttur	Sullia	Sullia	Amarapadnoor	110/3A1	0.35
426	Dakshina Kannada	Puttur	Sullia	Sullia	Amarapadnoor	130/1	0.65
427	Dakshina Kannada	Puttur	Sullia	Sullia	Amarapadnoor	152/1A1	3.63
428	Dakshina Kannada	Puttur	Sullia	Sullia	Amarapadnoor	28/4A	1.70
429	Dakshina Kannada	Puttur	Sullia	Sullia	Amarapadnoor	61/3	2.71
430	Dakshina Kannada	Puttur	Sullia	Sullia	Bellare	158/1A1	1.89
431	Dakshina Kannada	Puttur	Sullia	Sullia	Bellare	19/1A1B	1.85
432	Dakshina Kannada	Puttur	Sullia	Sullia	Jaloor	12	3.24
433	Dakshina Kannada	Puttur	Sullia	Sullia	Jaloor	41	1.21
434	Dakshina Kannada	Puttur	Sullia	Sullia	Jaloor	44	1.21
435	Dakshina Kannada	Puttur	Sullia	Sullia	Jaloor	85	2.02
436	Dakshina Kannada	Puttur	Sullia	Sullia	Jaloor	92	2.65
437	Dakshina Kannada	Puttur	Sullia	Sullia	Jaloor	103	2.83
438	Dakshina Kannada	Puttur	Sullia	Sullia	Jaloor	106	1.82
439	Dakshina Kannada	Puttur	Sullia	Sullia	Jaloor	102B	2.02
440	Dakshina Kannada	Puttur	Sullia	Sullia	Jaloor	102/1	0.61
441	Dakshina Kannada	Puttur	Sullia	Sullia	Jaloor	11/2	2.02
442	Dakshina Kannada	Puttur	Sullia	Sullia	Jaloor	130/2	2.02
443	Dakshina Kannada	Puttur	Sullia	Sullia	Jaloor	133/2A	9.11
444	Dakshina Kannada	Puttur	Sullia	Sullia	Jaloor	133/4	0.81
445	Dakshina Kannada	Puttur	Sullia	Sullia	Jaloor	153/1	9.86
446	Dakshina Kannada	Puttur	Sullia	Sullia	Jaloor	158/5	0.47
447	Dakshina Kannada	Puttur	Sullia	Sullia	Jaloor	16/1A1A1A1	1.01
448	Dakshina Kannada	Puttur	Sullia	Sullia	Jaloor	162/1B	6.07
449	Dakshina Kannada	Puttur	Sullia	Sullia	Jaloor	170/1A	0.81
450	Dakshina Kannada	Puttur	Sullia	Sullia	Jaloor	170/2	1.23
451	Dakshina Kannada	Puttur	Sullia	Sullia	Jaloor	175/3C	0.40
452	Dakshina Kannada	Puttur	Sullia	Sullia	Jaloor	175/4	2.02
453	Dakshina Kannada	Puttur	Sullia	Sullia	Jaloor	197/5A	0.40
454	Dakshina Kannada	Puttur	Sullia	Sullia	Jaloor	21/2	1.21
455	Dakshina Kannada	Puttur	Sullia	Sullia	Jaloor	214/2	1.37
456	Dakshina Kannada	Puttur	Sullia	Sullia	Jaloor	229/1	0.81
457	Dakshina Kannada	Puttur	Sullia	Sullia	Jaloor	229/4A	2.02
458	Dakshina Kannada	Puttur	Sullia	Sullia	Jaloor	229/4B	0.81
459	Dakshina Kannada	Puttur	Sullia	Sullia	Jaloor	229/6	3.22
460	Dakshina Kannada	Puttur	Sullia	Sullia	Jaloor	240/2	0.81
461	Dakshina Kannada	Puttur	Sullia	Sullia	Jaloor	243/10A	1.21
462	Dakshina Kannada	Puttur	Sullia	Sullia	Jaloor	243/1A1A	0.81
463	Dakshina Kannada	Puttur	Sullia	Sullia	Jaloor	243/1A6	0.70
464	Dakshina Kannada	Puttur	Sullia	Sullia	Jaloor	250/2	1.66
465	Dakshina Kannada	Puttur	Sullia	Sullia	Jaloor	291/1	1.21
466	Dakshina Kannada	Puttur	Sullia	Sullia	Jaloor	291/2	0.90
467	Dakshina Kannada	Puttur	Sullia	Sullia	Jaloor	30/1A1A1A	8.09
468	Dakshina Kannada	Puttur	Sullia	Sullia	Jaloor	305/8	0.81
469	Dakshina Kannada	Puttur	Sullia	Sullia	Jaloor	305/2B2	2.04
470	Dakshina Kannada	Puttur	Sullia	Sullia	Jaloor	325/1	1.21
471	Dakshina Kannada	Puttur	Sullia	Sullia	Jaloor	332/1	1.62

Sl No	District	Range	Tahsil	Hobli	Village	SyNo	Extent (Ha)
472	Dakshina Kannada	Puttur	Sullia	Sullia	Jaloor	333/1B	1.16
473	Dakshina Kannada	Puttur	Sullia	Sullia	Jaloor	357/1A	1.38
474	Dakshina Kannada	Puttur	Sullia	Sullia	Jaloor	50/5A	0.81
475	Dakshina Kannada	Puttur	Sullia	Sullia	Jaloor	50/6	2.83
476	Dakshina Kannada	Puttur	Sullia	Sullia	Jaloor	51/6A3A	0.40
477	Dakshina Kannada	Puttur	Sullia	Sullia	Jaloor	78/3A	0.40
478	Dakshina Kannada	Puttur	Sullia	Sullia	Jaloor	78/6	1.80
479	Dakshina Kannada	Puttur	Sullia	Sullia	Jaloor	94/1	1.21
480	Dakshina Kannada	Puttur	Sullia	Sullia	Jaloor	94/3	2.02
481	Dakshina Kannada	Puttur	Sullia	Sullia	Jaloor	98/1A	4.05
482	Dakshina Kannada	Puttur	Sullia	Sullia	Jaloor	98/2	1.21
483	Dakshina Kannada	Puttur	Sullia	Sullia	Jaloor	98/3	2.43
484	Dakshina Kannada	Puttur	Sullia	Sullia	Jaloor	99/1	0.65
485	Dakshina Kannada	Uppinangady	Belthangady	Kokkada	Kalanja	122/1A	1.26
486	Dakshina Kannada	Uppinangady	Belthangady	Kokkada	Kalanja	187/1	0.34
487	Dakshina Kannada	Uppinangady	Belthangady	Kokkada	Kalanja	53/1A1A(P)	0.74
488	Dakshina Kannada	Puttur	Sullia	Sullia	Kanakamajalu	33	4.71
489	Dakshina Kannada	Puttur	Sullia	Sullia	Kanakamajalu	52	2.62
490	Dakshina Kannada	Puttur	Sullia	Sullia	Kanakamajalu	83	4.51
491	Dakshina Kannada	Puttur	Sullia	Sullia	Kanakamajalu	90	3.08
492	Dakshina Kannada	Puttur	Sullia	Sullia	Kanakamajalu	142	0.80
493	Dakshina Kannada	Puttur	Sullia	Sullia	Kanakamajalu	184	2.33
494	Dakshina Kannada	Puttur	Sullia	Sullia	Kanakamajalu	185	0.81
495	Dakshina Kannada	Puttur	Sullia	Sullia	Kanakamajalu	101/1	0.74
496	Dakshina Kannada	Puttur	Sullia	Sullia	Kanakamajalu	127/1A	2.50
497	Dakshina Kannada	Puttur	Sullia	Sullia	Kanakamajalu	131/1A1	0.40
498	Dakshina Kannada	Puttur	Sullia	Sullia	Kanakamajalu	139/1	0.40
499	Dakshina Kannada	Puttur	Sullia	Sullia	Kanakamajalu	16/1	2.02
500	Dakshina Kannada	Puttur	Sullia	Sullia	Kanakamajalu	173/1	0.40
501	Dakshina Kannada	Puttur	Sullia	Sullia	Kanakamajalu	45/2	0.28
502	Dakshina Kannada	Puttur	Sullia	Sullia	Kanakamajalu	51/2	1.21
503	Dakshina Kannada	Puttur	Sullia	Sullia	Kanakamajalu	54/1	0.51
504	Dakshina Kannada	Puttur	Sullia	Sullia	Kanakamajalu	59/4	0.81
505	Dakshina Kannada	Puttur	Sullia	Sullia	Kanakamajalu	61/1	0.81
506	Dakshina Kannada	Puttur	Sullia	Sullia	Kanakamajalu	72/1	2.14
507	Dakshina Kannada	Puttur	Sullia	Sullia	Kanakamajalu	76/1A1A	2.56
508	Dakshina Kannada	Puttur	Sullia	Sullia	Kanakamajalu	77/1C	4.94
509	Dakshina Kannada	Puttur	Sullia	Sullia	Kanakamajalu	84/1	4.93
510	Dakshina Kannada	Puttur	Sullia	Sullia	Kanakamajalu	97/1	1.96
511	Dakshina Kannada	Puttur	Sullia	Sullia	Peruvaje	199/1A3A3A 3P	0.35
512	Dakshina Kannada	Puttur	Puttur	Uppinangady	Bajathur	4/1	81.93
513	Dakshina Kannada	Puttur	Puttur	Uppinangady	Bajathur	122/1B1	0.72
514	Dakshina Kannada	Puttur	Puttur	Uppinangady	Bajathur	256/1A5	2.27
515	Dakshina Kannada	Puttur	Puttur	Uppinangady	Bajathur	271/1	0.30
516	Dakshina Kannada	Puttur	Puttur	Uppinangady	Bajathur	286/1	0.48
517	Dakshina Kannada	Puttur	Puttur	Uppinangady	Bajathur	286/2	0.11
518	Dakshina Kannada	Puttur	Puttur	Uppinangady	Bajathur	286/3	0.03
519	Dakshina Kannada	Puttur	Puttur	Uppinangady	Bajathur	301/1B1B	0.01
520	Dakshina Kannada	Puttur	Puttur	Uppinangady	Bajathur	301/1B1C	0.11
521	Dakshina Kannada	Puttur	Puttur	Uppinangady	Bajathur	320/2	0.10
522	Dakshina Kannada	Puttur	Puttur	Uppinangady	Bajathur	36/1	0.40
523	Dakshina Kannada	Puttur	Puttur	Uppinangady	Bajathur	37/1	1.40
524	Dakshina Kannada	Puttur	Puttur	Uppinangady	Bajathur	377/1	1.33
525	Dakshina Kannada	Puttur	Puttur	Uppinangady	Bajathur	377/2	1.25
526	Dakshina Kannada	Panja	Puttur	Uppinangady	Nelyadi	186/1	18.62
527	Dakshina Kannada	Puttur	Puttur	Puttur	Aryupu	259	1.21
528	Dakshina Kannada	Puttur	Puttur	Puttur	Aryupu	361/1A1	1.83
529	Dakshina Kannada	Puttur	Puttur	Uppinangady	Golithottu	44/2	0.85
530	Dakshina Kannada	Puttur	Puttur	Uppinangady	Golithottu	49/1	0.49
531	Dakshina Kannada	Puttur	Puttur	Uppinangady	Golithottu	53/1A1	2.90
532	Dakshina Kannada	Puttur	Puttur	Uppinangady	Golithottu	53/2	1.39

Sl No	Distriet	Range	Taluk	Hobli--	Village	Sy.No	Extent (Ha)
533	Dakshina Kannada	Puttur	Puttur	Uppinangady	Herebandady	31	2.43
534	Dakshina Kannada	Puttur	Puttur	Uppinangady	Herebandady	131/2	0.95
535	Dakshina Kannada	Puttur	Puttur	Uppinangady	Herebandady	174/1	2.43
536	Dakshina Kannada	Puttur	Puttur	Uppinangady	Kabaka	5	3.19
537	Dakshina Kannada	Puttur	Puttur	Uppinangady	Kabaka	12	2.88
538	Dakshina Kannada	Puttur	Puttur	Uppinangady	Kabaka	114	3.26
539	Dakshina Kannada	Puttur	Puttur	Uppinangady	Kabaka	135	2.76
540	Dakshina Kannada	Puttur	Puttur	Uppinangady	Kabaka	135/1	2.82
541	Dakshina Kannada	Puttur	Puttur	Uppinangady	Kabaka	56/1B	2.32
542	Dakshina Kannada	Subramanya	Puttur	Uppinangady	Konaje	62/1	1.76
543	Dakshina Kannada	Uppinangady	Puttur	Uppinangady	Kowkrady	34/1A	1.92
544	Dakshina Kannada	Puttur	Puttur	Puttur	Sarve	127/1A	0.04
545	Dakshina Kannada	Puttur	Puttur	Puttur	Sarve	127/1P	57.59
546	Dakshina Kannada	Puttur	Puttur	Puttur	Sarve	238/1A	3.85
547	Dakshina Kannada	Puttur	Puttur	Puttur	Sarve	248/1	3.30
548	Dakshina Kannada	Puttur	Puttur	Puttur	Sarve	258/1	1.83
549	Dakshina Kannada	Puttur	Puttur	Puttur	Sarve	67/1A(P1)	6.21
550	Dakshina Kannada	Puttur	Puttur	Puttur	Sarve	67/7A1A(P1)	2.41
551	Dakshina Kannada	Puttur	Puttur	Puttur	Serve	1/1	14.20
552	Dakshina Kannada	Puttur	Puttur	Puttur	Serve	27/1A1	3.75
553	Dakshina Kannada	Puttur	Puttur	Puttur	Serve	67/7A1A	6.40
554	Dakshina Kannada	Puttur	Bantwal	Vittla	Manila	58	5.24
555	Dakshina Kannada	Puttur	Bantwal	vittla	Manila	93	3.82
556	Dakshina Kannada	Puttur	Bantwal	vittla	Manila	94	1.95
557	Dakshina Kannada	Puttur	Bantwal	vittla	Manila	99	1.42
558	Dakshina Kannada	Puttur	Bantwal	vittla	Manila	119/1A	5.43
559	Dakshina Kannada	Puttur	Bantwal	vittla	Manila	85/1P1	2.34
560	Dakshina Kannada	Puttur	Bantwal	vittla	Manila	86/1P2	4.63
561	Dakshina Kannada	Puttur	Bantwal	Vittla	Peruvai	2	11.13
562	Dakshina Kannada	Puttur	Bantwal	Vittla	Alike	376	30.00
563	Dakshina Kannada	Puttur	Bantwal	Vittla	Alike	377	10.64
564	Dakshina Kannada	Puttur	Bantwal	Vittla	Alike	185/1	7.76
565	Dakshina Kannada	Puttur	Bantwal	Vittla	Alike	359/1A	6.07
566	Dakshina Kannada	Puttur	Bantwal	Vittla	Alike	409/1	4.86
567	Dakshina Kannada	Puttur	Bantwal	Vittla	Kanyana	213/P1	4.05
568	Dakshina Kannada	Puttur	Bantwal	Vittla	Kanyana	369/1	1.83
569	Dakshina Kannada	Puttur	Bantwal	Vittla	Kanyana	487/1P	1.62
570	Dakshina Kannada	Puttur	Bantwal	Vittla	Karopady	229	16.55
571	Dakshina Kannada	Puttur	Bantwal	Vittla	Karopady	239	2.25
572	Dakshina Kannada	Puttur	Bantwal	Vittla	Karopady	415	14.75
573	Dakshina Kannada	Puttur	Bantwal	Vittla	Karopady	166/P1	1.46
574	Dakshina Kannada	Puttur	Bantwal	Vittla	Karopady	168/2	3.89
575	Dakshina Kannada	Puttur	Bantwal	Vittla	Karopady	230/1	0.67
576	Dakshina Kannada	Puttur	Bantwal	Vittla	Karopady	231/1P1	1.62
577	Dakshina Kannada	Puttur	Bantwal	Vittla	Karopady	25/1B2	1.90
578	Dakshina Kannada	Puttur	Bantwal	Vittla	Karopady	26/1P1	0.93
579	Dakshina Kannada	Puttur	Bantwal	Vittla	Karopady	267/1A2A1	5.46
580	Dakshina Kannada	Puttur	Bantwal	Vittla	Karopady	269/1B1	2.57
581	Dakshina Kannada	Puttur	Bantwal	Vittla	Karopady	289/2	11.76
582	Dakshina Kannada	Puttur	Bantwal	Vittla	Karopady	325/2P1	0.70
583	Dakshina Kannada	Puttur	Bantwal	Vittla	Karopady	369/2BP1	1.08
584	Dakshina Kannada	Puttur	Bantwal	Vittla	Karopady	371/P1	2.40
585	Dakshina Kannada	Puttur	Bantwal	Vittla	Karopady	477/P1	0.88
586	Dakshina Kannada	Puttur	Bantwal	Vittla	Karopady	478/1	1.86
587	Dakshina Kannada	Puttur	Bantwal	Vittla	Karopady	479/1B	2.32
588	Dakshina Kannada	Puttur	Bantwal	Vittla	Karopady	504/3	1.23
589	Dakshina Kannada	Puttur	Bantwal	Vittla	Karopady	546/2C	5.42
590	Dakshina Kannada	Puttur	Bantwal	Vittla	Karopady	553/1P	7.04
591	Dakshina Kannada	Puttur	Bantwal	Vittla	Karopady	554/2P1	2.17
592	Dakshina Kannada	Puttur	Bantwal	Vittla	Kepu	294	6.23
593	Dakshina Kannada	Puttur	Bantwal	Vittla	Kepu	295	11.45
594	Dakshina Kannada	Puttur	Bantwal	Vittla	Kepu	325	8.58

Sl No	District	Range	Taluk	Hobli	Village	Sy.No	Extent (Ha)
595	Dakshina Kannada	Puttur	Bantwal	Vittla	Kepu	715	2.00
596	Dakshina Kannada	Puttur	Bantwal	Vittla	Kepu	200/1	19.73
597	Dakshina Kannada	Puttur	Bantwal	Vittla	Kepu	293/2	3.83
598	Dakshina Kannada	Puttur	Bantwal	Vittla	Kula	58/1	24.21
599	Dakshina Kannada	Puttur	Bantwal	Vittla	Punacha	11	12.95
600	Dakshina Kannada	Puttur	Bantwal	Vittla	Punacha	770	10.46
601	Dakshina Kannada	Puttur	Bantwal	Vittla	Punacha	771	26.73
602	Dakshina Kannada	Puttur	Bantwal	Vittla	Punacha	776	4.72
603	Dakshina Kannada	Puttur	Bantwal	Vittla	Punacha	21/1	15.33
604	Dakshina Kannada	Puttur	Bantwal	Vittla	Punacha	34/1A1	5.06
605	Dakshina Kannada	Puttur	Bantwal	Vittla	Punacha	715, 575	4.00
606	Dakshina Kannada	Puttur	Bantwal	Vittla	Punacha	772/1	8.37
607	Dakshina Kannada	Puttur	Bantwal	Vittla	Vittal Kasba	182/7	1.01
608	Dakshina Kannada	Puttur	Bantwal	Vittla	Vittal Kasba	186/P	9.81
609	Dakshina Kannada	Puttur	Bantwal	Vittla	Vittal Kasba	187/P	2.69
610	Dakshina Kannada	Puttur	Bantwal	Vittla	Vittal Kasba	67/1&2	3.00
611	Dakshina Kannada	Puttur	Bantwal	Vittla	Vittal Kasba	67/1, 2, 11	5.00
612	Dakshina Kannada	Puttur	Bantwal	Vittla	Vittal mudhoor	39	4.30
613	Dakshina Kannada	Puttur	Bantwal	Vittla	Vittal mudhoor	258	22.69
614	Dakshina Kannada	Puttur	Bantwal	Vittla	Vittal mudhoor	282	22.37
615	Dakshina Kannada	Puttur	Bantwal	Vittla	Vittal mudhoor	239/P1	12.14
616	Dakshina Kannada	Puttur	Bantwal	Vittla	Vittal mudhoor	322/1P1	20.23
617	Dakshina Kannada	Puttur	Bantwal	Vittla	Vittal mudhoor	75/2A	14.17
618	Dakshina Kannada	Subramanya	Kadaba	Kadaba	Bilinele	46/1A1	4.86
619	Dakshina Kannada	Subramanya	Kadaba	Kadaba	Kombar	48/1	22.06
620	Dakshina Kannada	Subramanya	Kadaba	Kadaba	Kombar	76/2p1	2.02
621	Dakshina Kannada	Subramanya	Sullia	Panja	Ainakadu	39	0.81
622	Dakshina Kannada	Subramanya	Sullia	Panja	Ainakadu	42	1.21
623	Dakshina Kannada	Subramanya	Sullia	Panja	Ainakadu	43	0.81
624	Dakshina Kannada	Subramanya	Sullia	Panja	Ainakadu	65	5.63
625	Dakshina Kannada	Subramanya	Sullia	Panja	Ainakadu	70	0.40
626	Dakshina Kannada	Subramanya	Sullia	Panja	Ainakadu	107	2.43
627	Dakshina Kannada	Subramanya	Sullia	Panja	Ainakadu	116/1	10.10
628	Dakshina Kannada	Subramanya	Sullia	Panja	Ainakadu	26	0.81
629	Dakshina Kannada	Subramanya	Sullia	Panja	Ainakadu	45/1A	0.81
630	Dakshina Kannada	Subramanya	Sullia	Panja	Ainakadu	56/1	1.21
631	Dakshina Kannada	Subramanya	Sullia	Panja	Ainakadu	62/1	0.81
632	Dakshina Kannada	Subramanya	Sullia	Panja	Ainakadu	75/1	4.05
633	Dakshina Kannada	Subramanya	Sullia	Panja	Ainakadu	79/1	2.43
634	Dakshina Kannada	Subramanya	Sullia	Panja	Ainekidu	115-1A2	1.62
635	Dakshina Kannada	Subramanya	Sullia	Panja	Ainekidu	115-1C	1.62
636	Dakshina Kannada	Subramanya	Sullia	Panja	Ainekidu	27-	10.91
637	Dakshina Kannada	Subramanya	Sullia	Panja	Ainekidu	61-1A	4.07
638	Dakshina Kannada	Subramanya	Sullia	Panja	Ainekidu	73-6	7.33
639	Dakshina Kannada	Panja	Sullia	Panja	Balpa	3	0.57
640	Dakshina Kannada	Panja	Sullia	Panja	Balpa	6	3.08
641	Dakshina Kannada	Panja	Sullia	Panja	Balpa	57	3.82
642	Dakshina Kannada	Panja	Sullia	Panja	Balpa	141	4.18
643	Dakshina Kannada	Panja	Sullia	Panja	Balpa	218	5.26
644	Dakshina Kannada	Panja	Sullia	Panja	Balpa	133/2	2.29
645	Dakshina Kannada	Panja	Sullia	Panja	Balpa	143/1	9.09
646	Dakshina Kannada	Panja	Sullia	Panja	Balpa	113/2D1P	1.76
647	Dakshina Kannada	Panja	Sullia	Panja	Balpa	116/1A1A	4.05
648	Dakshina Kannada	Panja	Sullia	Panja	Balpa	123(P)	10.38
649	Dakshina Kannada	Panja	Sullia	Panja	Balpa	124(P)	2.11
650	Dakshina Kannada	Panja	Sullia	Panja	Balpa	163/1A1A	8.93
651	Dakshina Kannada	Panja	Sullia	Panja	Balpa	169/1A1	3.13
652	Dakshina Kannada	Panja	Sullia	Panja	Balpa	170/1P	2.92
653	Dakshina Kannada	Panja	Sullia	Panja	Balpa	185/2A	0.58
654	Dakshina Kannada	Panja	Sullia	Panja	Balpa	1921A	5.85
655	Dakshina Kannada	Panja	Sullia	Panja	Balpa	1A3	0.54
656	Dakshina Kannada	Panja	Sullia	Panja	Balpa	1B	0.61
657	Dakshina Kannada	Panja	Sullia	Panja	Balpa	11P	5.75

Sl No	District	Range	Taluk	Hobli	Village	Sy.No	Extent (Ha)
658	Dakshina Kannada	Panja	Sullia	Panja	Balpa	2(P)	4.03
659	Dakshina Kannada	Panja	Sullia	Panja	Balpa	2/ 1	3.91
660	Dakshina Kannada	Panja	Sullia	Panja	Balpa	221 1P	137.88
661	Dakshina Kannada	Panja	Sullia	Panja	Balpa	247 2(P)	2.04
662	Dakshina Kannada	Panja	Sullia	Panja	Balpa	281A2	0.13
663	Dakshina Kannada	Panja	Sullia	Panja	Balpa	291(P)	4.64
664	Dakshina Kannada	Panja	Sullia	Panja	Balpa	2A	0.23
665	Dakshina Kannada	Panja	Sullia	Panja	Balpa	2C	0.05
666	Dakshina Kannada	Panja	Sullia	Panja	Balpa	2C	1.12
667	Dakshina Kannada	Panja	Sullia	Panja	Balpa	31(P)	2.16
668	Dakshina Kannada	Panja	Sullia	Panja	Balpa	312A1A	2.65
669	Dakshina Kannada	Panja	Sullia	Panja	Balpa	321A1A	2.18
670	Dakshina Kannada	Panja	Sullia	Panja	Balpa	3A2P	2.48
671	Dakshina Kannada	Panja	Sullia	Panja	Balpa	411A	4.46
672	Dakshina Kannada	Panja	Sullia	Panja	Balpa	541AP	5.11
673	Dakshina Kannada	Panja	Sullia	Panja	Balpa	67(P)	2.53
674	Dakshina Kannada	Panja	Sullia	Panja	Balpa	89P	10.02
675	Dakshina Kannada	Subramanya	Sullia	Panja	Balugodu	55/1A1A	2.00
676	Dakshina Kannada	Sullia	Sullia	Panja	Devachalla	81	2.02
677	Dakshina Kannada	Sullia	Sullia	Panja	Devachalla	91	0.81
678	Dakshina Kannada	Sullia	Sullia	Panja	Devachalla	265	2.02
679	Dakshina Kannada	Sullia	Sullia	Panja	Devachalla	341	4.05
680	Dakshina Kannada	Sullia	Sullia	Panja	Devachalla	342	2.83
681	Dakshina Kannada	Sullia	Sullia	Panja	Devachalla	346	4.05
682	Dakshina Kannada	Sullia	Sullia	Panja	Devachalla	113/P	2.43
683	Dakshina Kannada	Sullia	Sullia	Panja	Devachalla	146/2A1	2.02
684	Dakshina Kannada	Sullia	Sullia	Panja	Devachalla	16/1c	12.14
685	Dakshina Kannada	Sullia	Sullia	Panja	Devachalla	18/1A1	4.05
686	Dakshina Kannada	Sullia	Sullia	Panja	Devachalla	211/2A	0.81
687	Dakshina Kannada	Sullia	Sullia	Panja	Devachalla	235-1A	0.81
688	Dakshina Kannada	Sullia	Sullia	Panja	Devachalla	266/1	8.09
689	Dakshina Kannada	Sullia	Sullia	Panja	Devachalla	269/1	7.38
690	Dakshina Kannada	Sullia	Sullia	Panja	Devachalla	282-1C	1.62
691	Dakshina Kannada	Sullia	Sullia	Panja	Devachalla	294/1C	0.77
692	Dakshina Kannada	Sullia	Sullia	Panja	Devachalla	346-P	1.21
693	Dakshina Kannada	Sullia	Sullia	Panja	Devachalla	54 1AP	2.02
694	Dakshina Kannada	Sullia	Sullia	Panja	Devachalla	63/7	7.68
695	Dakshina Kannada	Sullia	Sullia	Panja	Devachalla	9/1p	8.09
696	Dakshina Kannada	Panja	Sullia	Panja	Emuru	83-	0.45
697	Dakshina Kannada	Panja	Sullia	Panja	Emuru	99-	3.05
698	Dakshina Kannada	Panja	Sullia	Panja	Guthigar	1	1.18
699	Dakshina Kannada	Panja	Sullia	Panja	Guthigar	2	26.09
700	Dakshina Kannada	Panja	Sullia	Panja	Guthigar	3	6.57
701	Dakshina Kannada	Panja	Sullia	Panja	Guthigar	4	13.89
702	Dakshina Kannada	Panja	Sullia	Panja	Guthigar	5	1.63
703	Dakshina Kannada	Panja	Sullia	Panja	Guthigar	7	1.34
704	Dakshina Kannada	Panja	Sullia	Panja	Guthigar	21	6.80
705	Dakshina Kannada	Panja	Sullia	Panja	Guthigar	67	1.10
706	Dakshina Kannada	Panja	Sullia	Panja	Guthigar	68	7.21
707	Dakshina Kannada	Panja	Sullia	Panja	Guthigar	283	1.13
708	Dakshina Kannada	Panja	Sullia	Panja	Guthigar	551	15.31
709	Dakshina Kannada	Panja	Sullia	Panja	Guthigar	101P	4.71
710	Dakshina Kannada	Panja	Sullia	Panja	Guthigar	1061A	3.34
711	Dakshina Kannada	Panja	Sullia	Panja	Guthigar	111P	6.38
712	Dakshina Kannada	Panja	Sullia	Panja	Guthigar	121P	12.14
713	Dakshina Kannada	Panja	Sullia	Panja	Guthigar	131P	12.23
714	Dakshina Kannada	Panja	Sullia	Panja	Guthigar	155/4A1A1P	5.12
715	Dakshina Kannada	Panja	Sullia	Panja	Guthigar	156 2A1AP	1.53
716	Dakshina Kannada	Panja	Sullia	Panja	Guthigar	157/1A	1.72
717	Dakshina Kannada	Panja	Sullia	Panja	Guthigar	158 1A	0.94
718	Dakshina Kannada	Panja	Sullia	Panja	Guthigar	175 1D	2.83
719	Dakshina Kannada	Panja	Sullia	Panja	Guthigar	176 2	4.29

Sl No	District	Range	Taluk	Hobli	Village	SyNo	Extent (Ha)
720	Dakshina Kannada	Panja	Sullia	Panja	Guthigar	177 1A1P	4.05
721	Dakshina Kannada	Panja	Sullia	Panja	Guthigar	1B	0.49
722	Dakshina Kannada	Panja	Sullia	Panja	Guthigar	212 (P)	18.34
723	Dakshina Kannada	Panja	Sullia	Panja	Guthigar	230 1A1P	14.91
724	Dakshina Kannada	Panja	Sullia	Panja	Guthigar	233 1	2.53
725	Dakshina Kannada	Panja	Sullia	Panja	Guthigar	242 2A	2.02
726	Dakshina Kannada	Panja	Sullia	Panja	Guthigar	244 1A	5.67
727	Dakshina Kannada	Panja	Sullia	Panja	Guthigar	245 2	2.95
728	Dakshina Kannada	Panja	Sullia	Panja	Guthigar	247 1	0.90
729	Dakshina Kannada	Panja	Sullia	Panja	Guthigar	257 1B	0.15
730	Dakshina Kannada	Panja	Sullia	Panja	Guthigar	258 2A2	1.13
731	Dakshina Kannada	Panja	Sullia	Panja	Guthigar	269 1	4.05
732	Dakshina Kannada	Panja	Sullia	Panja	Guthigar	289 5A	2.42
733	Dakshina Kannada	Panja	Sullia	Panja	Guthigar	297 2	2.42
734	Dakshina Kannada	Panja	Sullia	Panja	Guthigar	2AP	1.26
735	Dakshina Kannada	Panja	Sullia	Panja	Guthigar	2BP	2.83
736	Dakshina Kannada	Panja	Sullia	Panja	Guthigar	2P	3.52
737	Dakshina Kannada	Panja	Sullia	Panja	Guthigar	306 2	6.17
738	Dakshina Kannada	Panja	Sullia	Panja	Guthigar	332 2	2.02
739	Dakshina Kannada	Panja	Sullia	Panja	Guthigar	3A	4.29
740	Dakshina Kannada	Panja	Sullia	Panja	Guthigar	3A3A	1.21
741	Dakshina Kannada	Panja	Sullia	Panja	Guthigar	3P	4.05
742	Dakshina Kannada	Panja	Sullia	Panja	Guthigar	1A1B	1.88
743	Dakshina Kannada	Panja	Sullia	Panja	Guthigar	4B	0.80
744	Dakshina Kannada	Panja	Sullia	Panja	Guthigar	521(P)	5.52
745	Dakshina Kannada	Panja	Sullia	Panja	Guthigar	56P	7.45
746	Dakshina Kannada	Panja	Sullia	Panja	Guthigar	6A	2.09
747	Dakshina Kannada	Panja	Sullia	Panja	Guthigar	7A1	3.04
748	Dakshina Kannada	Subramanya	Sullia	Panja	Harihara pallathadka	14	13.44
749	Dakshina Kannada	Subramanya	Sullia	Panja	Harihara pallathadka	29	10.52
750	Dakshina Kannada	Subramanya	Sullia	Panja	Harihara pallathadka	34	17.95
751	Dakshina Kannada	Subramanya	Sullia	Panja	Harihara pallathadka	35	2.02
752	Dakshina Kannada	Subramanya	Sullia	Panja	Harihara pallathadka	51	4.04
753	Dakshina Kannada	Subramanya	Sullia	Panja	Harihara pallathadka	53	8.85
754	Dakshina Kannada	Subramanya	Sullia	Panja	Harihara pallathadka	12/2	2.02
755	Dakshina Kannada	Subramanya	Sullia	Panja	Harihara pallathadka	24/5	4.05
756	Dakshina Kannada	Subramanya	Sullia	Panja	Harihara pallathadka	33/2	10.12
757	Dakshina Kannada	Subramanya	Sullia	Panja	Harihara pallathadka	41/2	12.14
758	Dakshina Kannada	Subramanya	Sullia	Panja	Harihara pallathadka	44	8.09
759	Dakshina Kannada	Subramanya	Sullia	Panja	Harihara pallathadka	45/1	4.05
760	Dakshina Kannada	Subramanya	Sullia	Panja	Harihara pallathadka	45/2	4.04
761	Dakshina Kannada	Subramanya	Sullia	Panja	Harihara pallathadka	55/2B	7.43
762	Dakshina Kannada	Subramanya	Sullia	Panja	Harihara pallathadka	6/2	9.31
763	Dakshina Kannada	Subramanya	Sullia	Panja	Harihara pallathadka	7/1	1.62
764	Dakshina Kannada	Panja	Sullia	Panja	Ivathoklu	71	6.15
765	Dakshina Kannada	Panja	Sullia	Panja	Ivathoklu	103	0.29
766	Dakshina Kannada	Panja	Sullia	Panja	Ivathoklu	182	4.69

Sl No	District	Range	Taluk	Hobli	Village	SyNo	Extent (Ha)
767	Dakshina Kannada	Panja	Sullia	Panja	Ivathoklu	109/1A3A	2.90
768	Dakshina Kannada	Panja	Sullia	Panja	Ivathoklu	111-1A1	1.11
769	Dakshina Kannada	Panja	Sullia	Panja	Ivathoklu	181/6	0.61
770	Dakshina Kannada	Panja	Sullia	Panja	Ivathoklu	183/2	2.09
771	Dakshina Kannada	Panja	Sullia	Panja	Ivathoklu	199-1P	0.88
772	Dakshina Kannada	Panja	Sullia	Panja	Ivathoklu	73-1P	7.43
773	Dakshina Kannada	Panja	Sullia	Panja	Ivathoklu	77-1	4.23
774	Dakshina Kannada	Panja	Sullia	Panja	Ivathoklu	94-P	4.76
775	Dakshina Kannada	Panja	Sullia	Panja	Kalmadka	171-8	13.83
776	Dakshina Kannada	Subramanya	Sullia	Panja	Kalmakar	1/2	0.98
777	Dakshina Kannada	Panja	Sullia	Panja	Kenya	95	5.91
778	Dakshina Kannada	Panja	Sullia	Panja	Kenya	102	2.21
779	Dakshina Kannada	Panja	Sullia	Panja	Kenya	103	4.05
780	Dakshina Kannada	Panja	Sullia	Panja	Kenya	109-(P)	8.39
781	Dakshina Kannada	Panja	Sullia	Panja	Kenya	113-1A(P)	1.38
782	Dakshina Kannada	Panja	Sullia	Panja	Kenya	121-2A(P)	2.15
783	Dakshina Kannada	Panja	Sullia	Panja	Kenya	26-3A	2.10
784	Dakshina Kannada	Panja	Sullia	Panja	Kenya	54-1	2.15
785	Dakshina Kannada	Panja	Sullia	Panja	Kenya	79-1A1A	2.57
786	Dakshina Kannada	Panja	Sullia	Panja	Kenya	93-1	12.14
787	Dakshina Kannada	Panja	Sullia	Panja	Kenya	96-	2.65
788	Dakshina Kannada	Panja	Sullia	Panja	Kenya	99-1	8.73
789	Dakshina Kannada	Subramanya	Sullia	Panja	Kollanogaru	6	4.05
790	Dakshina Kannada	Subramanya	Sullia	Panja	Kollanogaru	29	5.52
791	Dakshina Kannada	Subramanya	Sullia	Panja	Kollanogaru	10/2A2	1.60
792	Dakshina Kannada	Subramanya	Sullia	Panja	Kollanogaru	12/2A	0.72
793	Dakshina Kannada	Subramanya	Sullia	Panja	Kollanogaru	34/2	0.81
794	Dakshina Kannada	Subramanya	Sullia	Panja	Kollanogaru	38/2	4.45
795	Dakshina Kannada	Subramanya	Sullia	Panja	Kollanogaru	51/1B	2.83
796	Dakshina Kannada	Subramanya	Sullia	Panja	Kollanogaru	57/1B	4.05
797	Dakshina Kannada	Panja	Sullia	Panja	Kuthkunja	74	4.39
798	Dakshina Kannada	Panja	Sullia	Panja	Kuthkunja	111-1A1A1	4.54
799	Dakshina Kannada	Panja	Sullia	Panja	Kuthkunja	116-1A	1.54
800	Dakshina Kannada	Panja	Sullia	Panja	Kuthkunja	175/1A1	1.37
801	Dakshina Kannada	Panja	Sullia	Panja	Kuthkunja	61-1A1AK	0.32
802	Dakshina Kannada	Panja	Sullia	Panja	Kuthkunja	62-1A1A1	2.02
803	Dakshina Kannada	Panja	Sullia	Panja	Kuthkunja	78-2	3.60
804	Dakshina Kannada	Panja	Sullia	Panja	Murulya	267	3.24
805	Dakshina Kannada	Panja	Sullia	Panja	Murulya	269	0.81
806	Dakshina Kannada	Panja	Sullia	Panja	Murulya	295	5.75
807	Dakshina Kannada	Panja	Sullia	Panja	Murulya	296	3.39
808	Dakshina Kannada	Panja	Sullia	Panja	Murulya	104-	0.29
809	Dakshina Kannada	Panja	Sullia	Panja	Murulya	219/1A	22.87
810	Dakshina Kannada	Panja	Sullia	Panja	Murulya	244/1C3A	0.82
811	Dakshina Kannada	Panja	Sullia	Panja	Murulya	248-P	0.65
812	Dakshina Kannada	Panja	Sullia	Panja	Murulya	284 (P)	2.02
813	Dakshina Kannada	Panja	Sullia	Panja	Murulya	288/1A (P)	4.05
814	Dakshina Kannada	Panja	Sullia	Panja	Murulya	289/1 (P)	1.19
815	Dakshina Kannada	Panja	Sullia	Panja	Murulya	290/1	5.06
816	Dakshina Kannada	Panja	Sullia	Panja	Murulya	292/1A	4.35
817	Dakshina Kannada	Panja	Sullia	Panja	Murulya	293/1	2.27
818	Dakshina Kannada	Panja	Sullia	Panja	Murulya	294/1	3.64
819	Dakshina Kannada	Panja	Sullia	Panja	Murulya	299/1A	3.11
820	Dakshina Kannada	Panja	Sullia	Panja	Murulya	305/1	2.31
821	Dakshina Kannada	Panja	Sullia	Panja	Murulya	306/1	1.62
822	Dakshina Kannada	Panja	Sullia	Panja	Murulya	313/1P	0.22
823	Dakshina Kannada	Panja	Sullia	Panja	Murulya	84-1A1A	2.45
824	Dakshina Kannada	Panja	Sullia	Panja	Murulya	86-P	1.33
825	Dakshina Kannada	Subramanya	Sullia	Panja	Nalkoor	26	3.70
826	Dakshina Kannada	Subramanya	Sullia	Panja	Nalkoor	62	1.01
827	Dakshina Kannada	Subramanya	Sullia	Panja	Nalkoor	73	0.80
828	Dakshina Kannada	Subramanya	Sullia	Panja	Nalkoor	120	1.84
829	Dakshina Kannada	Subramanya	Sullia	Panja	Nalkoor	122	5.93

Sl.No	District	Range	Taluk	Hobli	Village	SyNo	Extent (Ha)
830	Dakshina Kannada	Subramanya	Sullia	Panja	Nalkoor	256	1.98
831	Dakshina Kannada	Subramanya	Sullia	Panja	Nalkoor	10/1	2.71
832	Dakshina Kannada	Subramanya	Sullia	Panja	Nalkoor	103/1	0.55
833	Dakshina Kannada	Subramanya	Sullia	Panja	Nalkoor	109/2	1.23
834	Dakshina Kannada	Subramanya	Sullia	Panja	Nalkoor	11/2	0.88
835	Dakshina Kannada	Subramanya	Sullia	Panja	Nalkoor	112/2	0.45
836	Dakshina Kannada	Subramanya	Sullia	Panja	Nalkoor	118/5	0.23
837	Dakshina Kannada	Subramanya	Sullia	Panja	Nalkoor	121/1	1.04
838	Dakshina Kannada	Subramanya	Sullia	Panja	Nalkoor	126/A	5.81
839	Dakshina Kannada	Subramanya	Sullia	Panja	Nalkoor	188/1	4.22
840	Dakshina Kannada	Subramanya	Sullia	Panja	Nalkoor	24/2	1.45
841	Dakshina Kannada	Subramanya	Sullia	Panja	Nalkoor	280/1	2.00
842	Dakshina Kannada	Subramanya	Sullia	Panja	Nalkoor	37/1A	1.31
843	Dakshina Kannada	Subramanya	Sullia	Panja	Nalkoor	44/1	2.05
844	Dakshina Kannada	Subramanya	Sullia	Panja	Nalkoor	56/2	4.96
845	Dakshina Kannada	Subramanya	Sullia	Panja	Nalkoor	59/P	3.00
846	Dakshina Kannada	Subramanya	Sullia	Panja	Nalkoor	61/P	1.76
847	Dakshina Kannada	Subramanya	Sullia	Panja	Nalkoor	89/2	2.09
848	Dakshina Kannada	Subramanya	Sullia	Panja	Nalkoor	92/2	1.92
849	Dakshina Kannada	Subramanya	Sullia	Panja	Nalkoor	96/2	3.91
850	Dakshina Kannada	Subramanya	Sullia	Panja	Nalkur	26	3.66
851	Dakshina Kannada	Subramanya	Sullia	Panja	Nalkur	73	7.75
852	Dakshina Kannada	Subramanya	Sullia	Panja	Nalkur	81	5.51
853	Dakshina Kannada	Subramanya	Sullia	Panja	Nalkur	173	12.14
854	Dakshina Kannada	Subramanya	Sullia	Panja	Nalkur	103/1	5.12
855	Dakshina Kannada	Subramanya	Sullia	Panja	Nalkur	11/2	7.28
856	Dakshina Kannada	Subramanya	Sullia	Panja	Nalkur	118/3	5.94
857	Dakshina Kannada	Subramanya	Sullia	Panja	Nalkur	126/A	36.46
858	Dakshina Kannada	Subramanya	Sullia	Panja	Nalkur	188/1	4.23
859	Dakshina Kannada	Subramanya	Sullia	Panja	Nalkur	188/2	5.11
860	Dakshina Kannada	Subramanya	Sullia	Panja	Nalkur	287/1	6.63
861	Dakshina Kannada	Subramanya	Sullia	Panja	Nalkur	37/1A	2.74
862	Dakshina Kannada	Subramanya	Sullia	Panja	Nalkur	56/2	5.40
863	Dakshina Kannada	Subramanya	Sullia	Panja	Nalkur	89/2	9.65
864	Dakshina Kannada	Subramanya	Sullia	Panja	Nalkur	92/2	21.40
865	Dakshina Kannada	Panja	Sullia	Panja	Pambethadi	122-1	0.13
866	Dakshina Kannada	Panja	Sullia	Panja	Pambethadi	123-2	3.48
867	Dakshina Kannada	Panja	Sullia	Panja	Pambethadi	141-1	1.85
868	Dakshina Kannada	Panja	Sullia	Panja	Pambethadi	149-1A	0.16
869	Dakshina Kannada	Panja	Sullia	Panja	Pambethadi	15-1A,3	0.09
870	Dakshina Kannada	Subramanya	Sullia	Panja	Subramanya	52	4.05
871	Dakshina Kannada	Subramanya	Sullia	Panja	Subramanya	53	4.05
872	Dakshina Kannada	Subramanya	Sullia	Panja	Subramanya	109	1.21
873	Dakshina Kannada	Subramanya	Sullia	Panja	Subramanya	111	2.02
874	Dakshina Kannada	Subramanya	Sullia	Panja	Subramanya	114	1.12
875	Dakshina Kannada	Subramanya	Sullia	Panja	Subramanya	139	0.98
876	Dakshina Kannada	Subramanya	Sullia	Panja	Subramanya	108/1	2.02
877	Dakshina Kannada	Subramanya	Sullia	Panja	Subramanya	117/1	1.62
878	Dakshina Kannada	Subramanya	Sullia	Panja	Subramanya	3/2	2.43
879	Dakshina Kannada	Subramanya	Sullia	Panja	Subramanya	99/2A	2.02
880	Dakshina Kannada	Panja	Sullia	Panja	Yedamangala	21	23.13
881	Dakshina Kannada	Panja	Sullia	Panja	Yedamangala	320/1A	6.43
882	Dakshina Kannada	Panja	Sullia	Panja	Yedamangala	323(A)	3.80
883	Dakshina Kannada	Panja	Sullia	Panja	Yenekal	211	3.02
884	Dakshina Kannada	Panja	Sullia	Panja	Yenekal	233	6.88
885	Dakshina Kannada	Panja	Sullia	Panja	Yenekal	234	5.08
886	Dakshina Kannada	Panja	Sullia	Panja	Yenekal	236	6.91
887	Dakshina Kannada	Panja	Sullia	Panja	Yenekal	237	8.85
888	Dakshina Kannada	Panja	Sullia	Panja	Yenekal	238	4.03
889	Dakshina Kannada	Panja	Sullia	Panja	Yenekal	242	1.05
890	Dakshina Kannada	Panja	Sullia	Panja	Yenekal	243	0.88
891	Dakshina Kannada	Panja	Sullia	Panja	Yenekal	248	5.97
892	Dakshina Kannada	Panja	Sullia	Panja	Yenekal	283	4.10

Sl No	District	Range	Taluk	Hobli	Village	SyNo	Extent (Ha)
893	Dakshina Kannada	Panja	Sullia	Panja	Yenekal	293	3.22
894	Dakshina Kannada	Panja	Sullia	Panja	Yenekal	309	2.43
895	Dakshina Kannada	Panja	Sullia	Panja	Yenekal	343	0.40
896	Dakshina Kannada	Panja	Sullia	Panja	Yenekal	344	1.21
897	Dakshina Kannada	Panja	Sullia	Panja	Yenekal	357	2.76
898	Dakshina Kannada	Panja	Sullia	Panja	Yenekal	125-1A1A1	4.18
899	Dakshina Kannada	Panja	Sullia	Panja	Yenekal	14.5A1	2.02
900	Dakshina Kannada	Panja	Sullia	Panja	Yenekal	147-1A3	0.11
901	Dakshina Kannada	Panja	Sullia	Panja	Yenekal	151-1A1	1.86
902	Dakshina Kannada	Panja	Sullia	Panja	Yenekal	154-2	0.49
903	Dakshina Kannada	Panja	Sullia	Panja	Yenekal	167-1	2.08
904	Dakshina Kannada	Panja	Sullia	Panja	Yenekal	169-	4.87
905	Dakshina Kannada	Panja	Sullia	Panja	Yenekal	209-1A	0.98
906	Dakshina Kannada	Panja	Sullia	Panja	Yenekal	213-1	2.76
907	Dakshina Kannada	Panja	Sullia	Panja	Yenekal	217-	30.57
908	Dakshina Kannada	Panja	Sullia	Panja	Yenekal	218-	26.64
909	Dakshina Kannada	Panja	Sullia	Panja	Yenekal	220-	12.27
910	Dakshina Kannada	Panja	Sullia	Panja	Yenekal	221-	14.32
911	Dakshina Kannada	Panja	Sullia	Panja	Yenekal	222-	2.47
912	Dakshina Kannada	Panja	Sullia	Panja	Yenekal	223-	3.92
913	Dakshina Kannada	Panja	Sullia	Panja	Yenekal	224-	7.75
914	Dakshina Kannada	Panja	Sullia	Panja	Yenekal	225-	6.52
915	Dakshina Kannada	Panja	Sullia	Panja	Yenekal	226-	11.07
916	Dakshina Kannada	Panja	Sullia	Panja	Yenekal	227-	7.53
917	Dakshina Kannada	Panja	Sullia	Panja	Yenekal	228-	3.45
918	Dakshina Kannada	Panja	Sullia	Panja	Yenekal	231-	5.14
919	Dakshina Kannada	Panja	Sullia	Panja	Yenekal	232-	7.13
920	Dakshina Kannada	Panja	Sullia	Panja	Yenekal	240P	5.70
921	Dakshina Kannada	Panja	Sullia	Panja	Yenekal	261-P	1.21
922	Dakshina Kannada	Panja	Sullia	Panja	Yenekal	263-	0.81
923	Dakshina Kannada	Panja	Sullia	Panja	Yenekal	265-1	2.21
924	Dakshina Kannada	Panja	Sullia	Panja	Yenekal	269-1A	3.34
925	Dakshina Kannada	Panja	Sullia	Panja	Yenekal	296-1	1.92
926	Dakshina Kannada	Panja	Sullia	Panja	Yenekal	298-1	1.89
927	Dakshina Kannada	Panja	Sullia	Panja	Yenekal	301-	1.28
928	Dakshina Kannada	Panja	Sullia	Panja	Yenekal	303-1	0.80
929	Dakshina Kannada	Panja	Sullia	Panja	Yenekal	311-	5.05
930	Dakshina Kannada	Panja	Sullia	Panja	Yenekal	319-1B	1.05
931	Dakshina Kannada	Panja	Sullia	Panja	Yenekal	330-	0.82
932	Dakshina Kannada	Panja	Sullia	Panja	Yenekal	332-1	1.44
933	Dakshina Kannada	Panja	Sullia	Panja	Yenekal	341-1	0.81
934	Dakshina Kannada	Panja	Sullia	Panja	Yenekal	384-1	0.81
935	Dakshina Kannada	Panja	Sullia	Panja	Yenekal	388-2	2.43
936	Dakshina Kannada	Panja	Sullia	Panja	Yenekal	76-2	3.64
937	Dakshina Kannada	Panja	Sullia	Panja	Yenekal	77-1	2.69
938	Dakshina Kannada	Panja	Sullia	Panja	Yenekal	87-P	0.88
939	Dakshina Kannada	Panja	Sullia	Panja	Yenekal	9.3A1	1.89
940	Dakshina Kannada	Panja	Sullia	Panja	Yenekal	91-2A	1.30
941	Dakshina Kannada	Panja	Sullia	Panja	Yenekal	93-1	4.19
942	Dakshina Kannada	Panja	Sullia	Panja	Yenekallu	11'	0.70
943	Dakshina Kannada	Panja	Sullia	Panja	Yenekallu	276	2.46
944	Dakshina Kannada	Panja	Sullia	Panja	Yenekallu	346	0.81
945	Dakshina Kannada	Panja	Sullia	Panja	Yenekallu	9/1A1	0.89
946	Dakshina Kannada	Sullia	Sullia	Sullia	Ajjavara	3	0.42
947	Dakshina Kannada	Sullia	Sullia	Sullia	Ajjavara	15/54/60	0.03
948	Dakshina Kannada	Sullia	Sullia	Sullia	Ajjavara	18/65/70	0.07
949	Dakshina Kannada	Sullia	Sullia	Sullia	Ajjavara	21/79/81	0.56
950	Dakshina Kannada	Sullia	Sullia	Sullia	Ajjavara	24/92/96	0.54
951	Dakshina Kannada	Sullia	Sullia	Sullia	Ajjavara	25/97/102	2.81
952	Dakshina Kannada	Sullia	Sullia	Sullia	Ajjavara	27/105/111	0.13
953	Dakshina Kannada	Sullia	Sullia	Sullia	Ajjavara	28/112	2.36
954	Dakshina Kannada	Sullia	Sullia	Sullia	Ajjavara	29/118/120	2.17
955	Dakshina Kannada	Sullia	Sullia	Sullia	Ajjavara	30/121/122	0.52

Sl.No	District	Range	Taluk	Hobli	Village	Sy.No	Extent (Ha)
956	Dakshina Kannada	Sullia	Sullia	Sullia	Ajjavara	31/123/124	0.49
957	Dakshina Kannada	Sullia	Sullia	Sullia	Ajjavara	32/125/127	1.56
958	Dakshina Kannada	Sullia	Sullia	Sullia	Ajjavara	33/128/134	0.17
959	Dakshina Kannada	Sullia	Sullia	Sullia	Ajjavara	34/135/137	1.15
960	Dakshina Kannada	Sullia	Sullia	Sullia	Ajjavara	35/138/141	0.94
961	Dakshina Kannada	Sullia	Sullia	Sullia	Ajjavara	36/142/144	1.84
962	Dakshina Kannada	Sullia	Sullia	Sullia	Ajjavara	37/145	0.75
963	Dakshina Kannada	Sullia	Sullia	Sullia	Ajjavara	38/146/148	1.06
964	Dakshina Kannada	Sullia	Sullia	Sullia	Ajjavara	39/149/152	0.39
965	Dakshina Kannada	Sullia	Sullia	Sullia	Ajjavara	42/164/165	0.16
966	Dakshina Kannada	Sullia	Sullia	Sullia	Ajjavara	45/173/175	3.03
967	Dakshina Kannada	Sullia	Sullia	Sullia	Ajjavara	46/176/179	0.09
968	Dakshina Kannada	Sullia	Sullia	Sullia	Ajjavara	50/189	0.18
969	Dakshina Kannada	Sullia	Sullia	Sullia	Aletty	78	10.12
970	Dakshina Kannada	Sullia	Sullia	Sullia	Aletty	136	0.86
971	Dakshina Kannada	Sullia	Sullia	Sullia	Aletty	147	1.38
972	Dakshina Kannada	Sullia	Sullia	Sullia	Aletty	148	0.73
973	Dakshina Kannada	Sullia	Sullia	Sullia	Aletty	150	0.25
974	Dakshina Kannada	Sullia	Sullia	Sullia	Aletty	237	14.25
975	Dakshina Kannada	Sullia	Sullia	Sullia	Aletty	301	0.56
976	Dakshina Kannada	Sullia	Sullia	Sullia	Aletty	323	0.21
977	Dakshina Kannada	Sullia	Sullia	Sullia	Aletty	328	3.42
978	Dakshina Kannada	Sullia	Sullia	Sullia	Aletty	513	0.61
979	Dakshina Kannada	Sullia	Sullia	Sullia	Aletty	110/3A2	1.06
980	Dakshina Kannada	Sullia	Sullia	Sullia	Aletty	114/1C1	0.59
981	Dakshina Kannada	Sullia	Sullia	Sullia	Aletty	116(P)	1.76
982	Dakshina Kannada	Sullia	Sullia	Sullia	Aletty	119/1B1	0.82
983	Dakshina Kannada	Sullia	Sullia	Sullia	Aletty	129/A	6.95
984	Dakshina Kannada	Sullia	Sullia	Sullia	Aletty	148/1A1A	1.62
985	Dakshina Kannada	Sullia	Sullia	Sullia	Aletty	306(P)	0.44
986	Dakshina Kannada	Sullia	Sullia	Sullia	Aletty	331A(1)	2.22
987	Dakshina Kannada	Sullia	Sullia	Sullia	Aletty	503/2A	1.36
988	Dakshina Kannada	Sullia	Sullia	Sullia	Aletty	542/2	1.29
989	Dakshina Kannada	Sullia	Sullia	Sullia	Aletty	614/1	2.71
990	Dakshina Kannada	Sullia	Sullia	Sullia	Aletty	81/1A2A	0.49
991	Dakshina Kannada	Sullia	Sullia	Sullia	Aletty	85/1A1	4.96
992	Dakshina Kannada	Panja	Sullia	Sullia	Amaramudnoor	2	33.78
993	Dakshina Kannada	Panja	Sullia	Sullia	Amaramudnoor	3	11.47
994	Dakshina Kannada	Panja	Sullia	Sullia	Amaramudnoor	88	0.57
995	Dakshina Kannada	Panja	Sullia	Sullia	Amaramudnoor	127	5.62
996	Dakshina Kannada	Panja	Sullia	Sullia	Amaramudnoor	145	0.67
997	Dakshina Kannada	Panja	Sullia	Sullia	Amaramudnoor	245	12.89
998	Dakshina Kannada	Panja	Sullia	Sullia	Amaramudnoor	248	14.17
999	Dakshina Kannada	Panja	Sullia	Sullia	Amaramudnoor	249	1.59
1000	Dakshina Kannada	Panja	Sullia	Sullia	Amaramudnoor	250	2.89
1001	Dakshina Kannada	Panja	Sullia	Sullia	Amaramudnoor	251	3.14
1002	Dakshina Kannada	Panja	Sullia	Sullia	Amaramudnoor	253	3.24
1003	Dakshina Kannada	Panja	Sullia	Sullia	Amaramudnoor	254	3.24
1004	Dakshina Kannada	Panja	Sullia	Sullia	Amaramudnoor	255	4.35
1005	Dakshina Kannada	Panja	Sullia	Sullia	Amaramudnoor	256	2.14
1006	Dakshina Kannada	Panja	Sullia	Sullia	Amaramudnoor	257	2.95
1007	Dakshina Kannada	Panja	Sullia	Sullia	Amaramudnoor	258	3.82
1008	Dakshina Kannada	Panja	Sullia	Sullia	Amaramudnoor	259	5.40
1009	Dakshina Kannada	Panja	Sullia	Sullia	Amaramudnoor	260	4.53
1010	Dakshina Kannada	Panja	Sullia	Sullia	Amaramudnoor	261	2.33
1011	Dakshina Kannada	Panja	Sullia	Sullia	Amaramudnoor	262	6.95
1012	Dakshina Kannada	Panja	Sullia	Sullia	Amaramudnoor	263	10.52
1013	Dakshina Kannada	Panja	Sullia	Sullia	Amaramudnoor	266	46.91
1014	Dakshina Kannada	Panja	Sullia	Sullia	Amaramudnoor	100/1A1A	4.81
1015	Dakshina Kannada	Panja	Sullia	Sullia	Amaramudnoor	100/3A1	15.52
1016	Dakshina Kannada	Panja	Sullia	Sullia	Amaramudnoor	104/1A1A(P)	9.59

Sl No	District	Range	Taluk	Hobli	Village	Sy.No	Extent (Ha)
1017	Dakshina Kannada	Panja	Sullia	Sullia	Amaramudnoor	118/1	23.56
1018	Dakshina Kannada	Panja	Sullia	Sullia	Amaramudnoor	118/2	5.16
1019	Dakshina Kannada	Panja	Sullia	Sullia	Amaramudnoor	119/1A	5.99
1020	Dakshina Kannada	Panja	Sullia	Sullia	Amaramudnoor	120/1A(P)	26.11
1021	Dakshina Kannada	Panja	Sullia	Sullia	Amaramudnoor	124/2A1A	10.82
1022	Dakshina Kannada	Panja	Sullia	Sullia	Amaramudnoor	129/2	6.09
1023	Dakshina Kannada	Panja	Sullia	Sullia	Amaramudnoor	132/1C	4.03
1024	Dakshina Kannada	Panja	Sullia	Sullia	Amaramudnoor	140/1A1A1	2.51
1025	Dakshina Kannada	Panja	Sullia	Sullia	Amaramudnoor	140/3A1AP	6.52
1026	Dakshina Kannada	Panja	Sullia	Sullia	Amaramudnoor	140/5	0.15
1027	Dakshina Kannada	Panja	Sullia	Sullia	Amaramudnoor	146/2B(P)	1.11
1028	Dakshina Kannada	Panja	Sullia	Sullia	Amaramudnoor	161/2	0.48
1029	Dakshina Kannada	Panja	Sullia	Sullia	Amaramudnoor	165/2	7.37
1030	Dakshina Kannada	Panja	Sullia	Sullia	Amaramudnoor	165/3A	3.92
1031	Dakshina Kannada	Panja	Sullia	Sullia	Amaramudnoor	167/P	6.07
1032	Dakshina Kannada	Panja	Sullia	Sullia	Amaramudnoor	203/1A2A1	4.27
1033	Dakshina Kannada	Panja	Sullia	Sullia	Amaramudnoor	225/1A1(P)	6.44
1034	Dakshina Kannada	Panja	Sullia	Sullia	Amaramudnoor	237/1(P)	0.42
1035	Dakshina Kannada	Panja	Sullia	Sullia	Amaramudnoor	24/(P)	2.15
1036	Dakshina Kannada	Panja	Sullia	Sullia	Amaramudnoor	240/1	0.70
1037	Dakshina Kannada	Panja	Sullia	Sullia	Amaramudnoor	244/1(P)	6.89
1038	Dakshina Kannada	Panja	Sullia	Sullia	Amaramudnoor	25/10	4.87
1039	Dakshina Kannada	Panja	Sullia	Sullia	Amaramudnoor	251/2	3.55
1040	Dakshina Kannada	Panja	Sullia	Sullia	Amaramudnoor	252/1	1.10
1041	Dakshina Kannada	Panja	Sullia	Sullia	Amaramudnoor	254/2	3.50
1042	Dakshina Kannada	Panja	Sullia	Sullia	Amaramudnoor	257/2	3.53
1043	Dakshina Kannada	Panja	Sullia	Sullia	Amaramudnoor	264/2	2.18
1044	Dakshina Kannada	Panja	Sullia	Sullia	Amaramudnoor	265(P)	39.12
1045	Dakshina Kannada	Panja	Sullia	Sullia	Amaramudnoor	273A(P)	19.26
1046	Dakshina Kannada	Panja	Sullia	Sullia	Amaramudnoor	304/3	1.93
1047	Dakshina Kannada	Panja	Sullia	Sullia	Amaramudnoor	31/1A1A1A	5.69
1048	Dakshina Kannada	Panja	Sullia	Sullia	Amaramudnoor	31/3(P)	2.74
1049	Dakshina Kannada	Panja	Sullia	Sullia	Amaramudnoor	5/2A	0.50
1050	Dakshina Kannada	Panja	Sullia	Sullia	Amaramudnoor	5/2B	1.21
1051	Dakshina Kannada	Panja	Sullia	Sullia	Amaramudnoor	87/3	17.70
1052	Dakshina Kannada	Sullia	Sullia	Sullia	Aranthodu	32	0.06
1053	Dakshina Kannada	Sullia	Sullia	Sullia	Aranthodu	127	25.73
1054	Dakshina Kannada	Sullia	Sullia	Sullia	Aranthodu	119/1(P)	16.48
1055	Dakshina Kannada	Sullia	Sullia	Sullia	Aranthodu	13/P	7.37
1056	Dakshina Kannada	Sullia	Sullia	Sullia	Aranthodu	175/2A	1.97
1057	Dakshina Kannada	Panja	Sullia	Sullia	Balila	78	2.48
1058	Dakshina Kannada	Panja	Sullia	Sullia	Balila	140/1A1A1	2.19
1059	Dakshina Kannada	Panja	Sullia	Sullia	Balila	148/5A	0.51
1060	Dakshina Kannada	Panja	Sullia	Sullia	Balila	224-1	2.19
1061	Dakshina Kannada	Panja	Sullia	Sullia	Balila	83/1	1.62
1062	Dakshina Kannada	Panja	Sullia	Sullia	Balila	97/1	2.45
1063	Dakshina Kannada	Puttur	Sullia	Sullia	Jaloor	305	2.15
1064	Dakshina Kannada	Puttur	Sullia	Sullia	Jaloor	325	1.82
1065	Dakshina Kannada	Puttur	Sullia	Sullia	Jaloor	332	0.05
1066	Dakshina Kannada	Puttur	Sullia	Sullia	Jaloor	333	2.05
1067	Dakshina Kannada	Puttur	Sullia	Sullia	Jaloor	338	0.15
1068	Dakshina Kannada	Subramanya	Sullia	Sullia	Madapady	67	1.74
1069	Dakshina Kannada	Subramanya	Sullia	Sullia	Madapady	93	1.13
1070	Dakshina Kannada	Subramanya	Sullia	Sullia	Madapady	94	5.77
1071	Dakshina Kannada	Subramanya	Sullia	Sullia	Madapady	137	3.40
1072	Dakshina Kannada	Subramanya	Sullia	Sullia	Madapady	107/2	3.00
1073	Dakshina Kannada	Subramanya	Sullia	Sullia	Madapady	114/2	2.38
1074	Dakshina Kannada	Subramanya	Sullia	Sullia	Madapady	116/2(P)	2.00
1075	Dakshina Kannada	Subramanya	Sullia	Sullia	Madapady	144(P)	99.96
1076	Dakshina Kannada	Subramanya	Sullia	Sullia	Madapady	69/2(P)	0.81
1077	Dakshina Kannada	Subramanya	Sullia	Sullia	Madapady	75/1	3.00
1078	Dakshina Kannada	Subramanya	Sullia	Sullia	Madapady	75/2A	2.90
1079	Dakshina Kannada	Subramanya	Sullia	Sullia	Madapady	76/(P)	6.00

Sl No	District	Range	Taluk	Hobli	Village	SyNo	Extent (Ha)
1080	Dakshina Kannada	Subramanya	Sullia	Sullia	Madhappady	94/P	5.00
1081	Dakshina Kannada	Subramanya	Sullia	Sullia	Madhappady	205/1	0.81
1082	Dakshina Kannada	Subramanya	Sullia	Sullia	Madhappady	107/1E	4.05
1083	Dakshina Kannada	Subramanya	Sullia	Sullia	Madhappady	107/2	2.98
1084	Dakshina Kannada	Subramanya	Sullia	Sullia	Madhappady	117/1P	1.81
1085	Dakshina Kannada	Subramanya	Sullia	Sullia	Madhappady	119/2P	4.40
1086	Dakshina Kannada	Subramanya	Sullia	Sullia	Madhappady	120/1A1	1.69
1087	Dakshina Kannada	Subramanya	Sullia	Sullia	Madhappady	122/1	0.81
1088	Dakshina Kannada	Subramanya	Sullia	Sullia	Madhappady	130/1P	1.37
1089	Dakshina Kannada	Subramanya	Sullia	Sullia	Madhappady	146/2	5.45
1090	Dakshina Kannada	Subramanya	Sullia	Sullia	Madhappady	2/2	3.24
1091	Dakshina Kannada	Subramanya	Sullia	Sullia	Madhappady	2/1P	2.59
1092	Dakshina Kannada	Subramanya	Sullia	Sullia	Madhappady	2/2	1.67
1093	Dakshina Kannada	Subramanya	Sullia	Sullia	Madhappady	43/1	7.69
1094	Dakshina Kannada	Subramanya	Sullia	Sullia	Madhappady	49/2(P)	1.62
1095	Dakshina Kannada	Subramanya	Sullia	Sullia	Madhappady	52/2P	2.58
1096	Dakshina Kannada	Subramanya	Sullia	Sullia	Madhappady	76/P	1.69
1097	Dakshina Kannada	Subramanya	Sullia	Sullia	Madhappady	82/1A(P)	6.07
1098	Dakshina Kannada	Subramanya	Sullia	Sullia	Madhappadi	5	37.81
1099	Dakshina Kannada	Subramanya	Sullia	Sullia	Madhappadi	18	3.28
1100	Dakshina Kannada	Subramanya	Sullia	Sullia	Madhappadi	144	6.77
1101	Dakshina Kannada	Sullia	Sullia	Sullia	Mandekolu	75	35.12
1102	Dakshina Kannada	Sullia	Sullia	Sullia	Mandekolu	123	0.30
1103	Dakshina Kannada	Sullia	Sullia	Sullia	Mandekolu	124	0.25
1104	Dakshina Kannada	Sullia	Sullia	Sullia	Mandekolu	133	0.08
1105	Dakshina Kannada	Sullia	Sullia	Sullia	Mandekolu	135	0.29
1106	Dakshina Kannada	Sullia	Sullia	Sullia	Mandekolu	137	0.15
1107	Dakshina Kannada	Sullia	Sullia	Sullia	Mandekolu	138	0.07
1108	Dakshina Kannada	Sullia	Sullia	Sullia	Mandekolu	139	1.33
1109	Dakshina Kannada	Sullia	Sullia	Sullia	Mandekolu	140	0.05
1110	Dakshina Kannada	Sullia	Sullia	Sullia	Mandekolu	141	0.14
1111	Dakshina Kannada	Sullia	Sullia	Sullia	Mandekolu	141	1.74
1112	Dakshina Kannada	Sullia	Sullia	Sullia	Mandekolu	146	0.19
1113	Dakshina Kannada	Sullia	Sullia	Sullia	Mandekolu	156	0.23
1114	Dakshina Kannada	Sullia	Sullia	Sullia	Mandekolu	157	2.64
1115	Dakshina Kannada	Sullia	Sullia	Sullia	Mandekolu	160	0.14
1116	Dakshina Kannada	Sullia	Sullia	Sullia	Mandekolu	162	0.15
1117	Dakshina Kannada	Sullia	Sullia	Sullia	Mandekolu	163	2.39
1118	Dakshina Kannada	Sullia	Sullia	Sullia	Mandekolu	164	0.06
1119	Dakshina Kannada	Sullia	Sullia	Sullia	Mandekolu	203	0.17
1120	Dakshina Kannada	Sullia	Sullia	Sullia	Mandekolu	201	0.11
1121	Dakshina Kannada	Sullia	Sullia	Sullia	Mandekolu	212	2.01
1122	Dakshina Kannada	Sullia	Sullia	Sullia	Mandekolu	213	1.23
1123	Dakshina Kannada	Sullia	Sullia	Sullia	Mandekolu	220	0.02
1124	Dakshina Kannada	Sullia	Sullia	Sullia	Mandekolu	221	0.22
1125	Dakshina Kannada	Sullia	Sullia	Sullia	Mandekolu	222	0.44
1126	Dakshina Kannada	Sullia	Sullia	Sullia	Mandekolu	224	0.32
1127	Dakshina Kannada	Sullia	Sullia	Sullia	Mandekolu	231	0.85
1128	Dakshina Kannada	Sullia	Sullia	Sullia	Mandekolu	233	0.02
1129	Dakshina Kannada	Sullia	Sullia	Sullia	Mandekolu	243	1.18
1130	Dakshina Kannada	Sullia	Sullia	Sullia	Mandekolu	247	0.67
1131	Dakshina Kannada	Sullia	Sullia	Sullia	Mandekolu	248	0.01
1132	Dakshina Kannada	Sullia	Sullia	Sullia	Mandekolu	262	0.10
1133	Dakshina Kannada	Sullia	Sullia	Sullia	Mandekolu	264	1.13
1134	Dakshina Kannada	Sullia	Sullia	Sullia	Mandekolu	270	0.66
1135	Dakshina Kannada	Sullia	Sullia	Sullia	Mandekolu	272	0.25
1136	Dakshina Kannada	Sullia	Sullia	Sullia	Mandekolu	280	0.13
1137	Dakshina Kannada	Sullia	Sullia	Sullia	Mandekolu	284	0.30
1138	Dakshina Kannada	Sullia	Sullia	Sullia	Mandekolu	285	0.02
1139	Dakshina Kannada	Sullia	Sullia	Sullia	Mandekolu	289	0.03
1140	Dakshina Kannada	Sullia	Sullia	Sullia	Mandekolu	290	0.07
1141	Dakshina Kannada	Sullia	Sullia	Sullia	Mandekolu	293	0.10
1142	Dakshina Kannada	Sullia	Sullia	Sullia	Mandekolu	294	0.52

Sl No	District	Range	Taluk	Hobli	Village	Sy.No	Extent (Ha)
1143	Dakshina Kannada	Sullia	Sullia	Sullia	Mandekolu	299	0.01
1144	Dakshina Kannada	Sullia	Sullia	Sullia	Mandekolu	300	0.47
1145	Dakshina Kannada	Sullia	Sullia	Sullia	Mandekolu	313	0.19
1146	Dakshina Kannada	Sullia	Sullia	Sullia	Mandekolu	317	0.61
1147	Dakshina Kannada	Sullia	Sullia	Sullia	Mandekolu	324	0.05
1148	Dakshina Kannada	Sullia	Sullia	Sullia	Mandekolu	330	0.87
1149	Dakshina Kannada	Sullia	Sullia	Sullia	Mandekolu	344	6.06
1150	Dakshina Kannada	Sullia	Sullia	Sullia	Mandekolu	349	2.40
1151	Dakshina Kannada	Sullia	Sullia	Sullia	Mandekolu	361	0.41
1152	Dakshina Kannada	Sullia	Sullia	Sullia	Mandekolu	371	3.63
1153	Dakshina Kannada	Sullia	Sullia	Sullia	Mandekolu	407	2.00
1154	Dakshina Kannada	Sullia	Sullia	Sullia	Mandekolu	408	4.61
1155	Dakshina Kannada	Sullia	Sullia	Sullia	Mandekolu	103/2A	2.06
1156	Dakshina Kannada	Sullia	Sullia	Sullia	Mandekolu	202/3B1	4.01
1157	Dakshina Kannada	Sullia	Sullia	Sullia	Mandekolu	224/3	0.40
1158	Dakshina Kannada	Sullia	Sullia	Sullia	Mandekolu	41/1C3	4.25
1159	Dakshina Kannada	Sullia	Sullia	Sullia	Mandekolu	425A	4.05
1160	Dakshina Kannada	Sullia	Sullia	Sullia	Mandekolu	46/2	6.37
1161	Dakshina Kannada	Sullia	Sullia	Sullia	Mandekolu	79/1	0.81
1162	Dakshina Kannada	Sullia	Sullia	Sullia	Mandekolu	157/2	0.07
1163	Dakshina Kannada	Sullia	Sullia	Sullia	Marakanja	1	3.44
1164	Dakshina Kannada	Sullia	Sullia	Sullia	Marakanja	3	1.48
1165	Dakshina Kannada	Sullia	Sullia	Sullia	Marakanja	5	0.04
1166	Dakshina Kannada	Sullia	Sullia	Sullia	Marakanja	6	1.12
1167	Dakshina Kannada	Sullia	Sullia	Sullia	Marakanja	7	1.79
1168	Dakshina Kannada	Sullia	Sullia	Sullia	Marakanja	8	0.35
1169	Dakshina Kannada	Sullia	Sullia	Sullia	Marakanja	9	2.01
1170	Dakshina Kannada	Sullia	Sullia	Sullia	Marakanja	16	1.03
1171	Dakshina Kannada	Sullia	Sullia	Sullia	Marakanja	17	0.37
1172	Dakshina Kannada	Sullia	Sullia	Sullia	Marakanja	18	11.10
1173	Dakshina Kannada	Sullia	Sullia	Sullia	Marakanja	107	0.36
1174	Dakshina Kannada	Sullia	Sullia	Sullia	Marakanja	109	0.17
1175	Dakshina Kannada	Sullia	Sullia	Sullia	Marakanja	131	2.07
1176	Dakshina Kannada	Sullia	Sullia	Sullia	Marakanja	132	0.33
1177	Dakshina Kannada	Sullia	Sullia	Sullia	Marakanja	133	0.06
1178	Dakshina Kannada	Sullia	Sullia	Sullia	Marakanja	134	0.43
1179	Dakshina Kannada	Sullia	Sullia	Sullia	Marakanja	137	0.03
1180	Dakshina Kannada	Sullia	Sullia	Sullia	Marakanja	142	1.05
1181	Dakshina Kannada	Sullia	Sullia	Sullia	Marakanja	146	0.24
1182	Dakshina Kannada	Sullia	Sullia	Sullia	Marakanja	153	0.06
1183	Dakshina Kannada	Sullia	Sullia	Sullia	Marakanja	154	0.32
1184	Dakshina Kannada	Sullia	Sullia	Sullia	Marakanja	155	1.70
1185	Dakshina Kannada	Sullia	Sullia	Sullia	Marakanja	156	0.71
1186	Dakshina Kannada	Sullia	Sullia	Sullia	Marakanja	157	0.24
1187	Dakshina Kannada	Sullia	Sullia	Sullia	Marakanja	160	0.66
1188	Dakshina Kannada	Sullia	Sullia	Sullia	Marakanja	161	0.81
1189	Dakshina Kannada	Sullia	Sullia	Sullia	Marakanja	162	0.89
1190	Dakshina Kannada	Sullia	Sullia	Sullia	Marakanja	164	0.97
1191	Dakshina Kannada	Sullia	Sullia	Sullia	Marakanja	165	0.13
1192	Dakshina Kannada	Sullia	Sullia	Sullia	Marakanja	168	0.59
1193	Dakshina Kannada	Sullia	Sullia	Sullia	Marakanja	169	0.15
1194	Dakshina Kannada	Sullia	Sullia	Sullia	Marakanja	170	1.07
1195	Dakshina Kannada	Sullia	Sullia	Sullia	Marakanja	189	0.12
1196	Dakshina Kannada	Sullia	Sullia	Sullia	Marakanja	190	0.71
1197	Dakshina Kannada	Sullia	Sullia	Sullia	Marakanja	191	0.77
1198	Dakshina Kannada	Sullia	Sullia	Sullia	Marakanja	192	0.84
1199	Dakshina Kannada	Sullia	Sullia	Sullia	Marakanja	196	0.05
1200	Dakshina Kannada	Sullia	Sullia	Sullia	Marakanja	198	0.01
1201	Dakshina Kannada	Sullia	Sullia	Sullia	Marakanja	207	1.36
1202	Dakshina Kannada	Sullia	Sullia	Sullia	Marakanja	167	2.85
1203	Dakshina Kannada	Sullia	Sullia	Sullia	Marakanja	228	4.05
1204	Dakshina Kannada	Sullia	Sullia	Sullia	Marakanja	106/1A	2.02
1205	Dakshina Kannada	Sullia	Sullia	Sullia	Marakanja	12/1	2.02

Sl No	District	Range	Taluk	Hobli	Village	SyNo	Extent (Ha)
1206	Dakshina Kannada	Sullia	Sullia	Sullia	Markanjan	16/2	2.91
1207	Dakshina Kannada	Sullia	Sullia	Sullia	Markanjan	168/1A	4.32
1208	Dakshina Kannada	Sullia	Sullia	Sullia	Markanjan	58/2	11.01
1209	Dakshina Kannada	Panjan	Sullia	Sullia	Murperiya	1	1.17
1210	Dakshina Kannada	Panjan	Sullia	Sullia	Murperiya	123/1A	3.09
1211	Dakshina Kannada	Panjan	Sullia	Sullia	Murperiya	123/1C	0.53
1212	Dakshina Kannada	Panjan	Sullia	Sullia	Murperiya	154/1	6.28
1213	Dakshina Kannada	Panjan	Sullia	Sullia	Murperiya	22/1A1B3	2.21
1214	Dakshina Kannada	Panjan	Sullia	Sullia	Murperiya	72/1A1	4.08
1215	Dakshina Kannada	Panjan	Sullia	Sullia	Murperiya	87/1	0.09
1216	Dakshina Kannada	Sullia	Sullia	Sullia	Nellur Kemraje	137/2	2.45
1217	Dakshina Kannada	Sullia	Sullia	Sullia	Nellur Kemraje	51/1A	7.69
1218	Dakshina Kannada	Sullia	Sullia	Sullia	Nellur Kemraje	73/2A	0.64
1219	Dakshina Kannada	Sullia	Sullia	Sullia	Nelluru Kemraje	10/74-81	4.64
1220	Dakshina Kannada	Sullia	Sullia	Sullia	Nelluru kemraje	9/1	0.40
1221	Dakshina Kannada	Sullia	Sullia	Sullia	Sampaje	60/1	5.50
1222	Dakshina Kannada	Sullia	Sullia	Sullia	Sullia	262/1A1A(P)	2.31
1223	Dakshina Kannada	Sullia	Sullia	Sullia	Sullia Kasaba	67	0.01
1224	Dakshina Kannada	Sullia	Sullia	Sullia	Sullia Kasaba	68	0.07
1225	Dakshina Kannada	Sullia	Sullia	Sullia	Sullia Kasaba	69	19.23
1226	Dakshina Kannada	Sullia	Sullia	Sullia	Sullia Kasaba	71	11.27
1227	Dakshina Kannada	Sullia	Sullia	Sullia	Sullia Kasaba	72	0.03
1228	Dakshina Kannada	Sullia	Sullia	Sullia	Sullia Kasaba	89	23.76
1229	Dakshina Kannada	Sullia	Sullia	Sullia	Sullia Kasaba	100	43.24
1230	Dakshina Kannada	Sullia	Sullia	Sullia	Sullia Kasaba	111	19.49
1231	Dakshina Kannada	Sullia	Sullia	Sullia	Sullia Kasaba	349	0.33
1232	Dakshina Kannada	Sullia	Sullia	Sullia	Sullia Kasaba	354	0.18
1233	Dakshina Kannada	Sullia	Sullia	Sullia	Sullia Kasaba	362	0.19
1234	Dakshina Kannada	Sullia	Sullia	Sullia	Sullia Kasaba	392	0.82
1235	Dakshina Kannada	Sullia	Sullia	Sullia	Sullia Kasaba	396	1.30
1236	Dakshina Kannada	Sullia	Sullia	Sullia	Sulya	325	3.07
1237	Dakshina Kannada	Sullia	Sullia	Sullia	Sulya	402	3.43
1238	Dakshina Kannada	Sullia	Sullia	Sullia	Thodikana	39	0.03
1239	Dakshina Kannada	Sullia	Sullia	Sullia	Thodikana	40	0.06
1240	Dakshina Kannada	Sullia	Sullia	Sullia	Thodikana	41	0.26
1241	Dakshina Kannada	Sullia	Sullia	Sullia	Thodikana	43	0.03
1242	Dakshina Kannada	Sullia	Sullia	Sullia	Thodikana	74/2AP	4.05
1243	Dakshina Kannada	Sullia	Sullia	Sullia	Ubaradka	276/P	13.06
1244	Dakshina Kannada	Sullia	Sullia	Sullia	Ubaradka	337/1A1A(P)	1.95
1245	Dakshina Kannada	Sullia	Sullia	Sullia	Ubaradka	350/2	1.45
1246	Dakshina Kannada	Sullia	Sullia	Sullia	Ubaradka Mitthuru	232	0.46
1247	Dakshina Kannada	Sullia	Sullia	Sullia	Ubaradka Mitthuru	250	0.92
1248	Dakshina Kannada	Sullia	Sullia	Sullia	Ubaradka Mitthuru	252	1.20
1249	Dakshina Kannada	Sullia	Sullia	Sullia	Ubaradka Mitthuru	254	0.79
1250	Dakshina Kannada	Sullia	Sullia	Sullia	Ubaradka Mitthuru	255	0.19
1251	Dakshina Kannada	Sullia	Sullia	Sullia	Ubaradka Mitthuru	256	0.07
1252	Dakshina Kannada	Sullia	Sullia	Sullia	Ubaradka Mitthuru	286	0.44
1253	Dakshina Kannada	Sullia	Sullia	Sullia	Ubaradka Mitthuru	351	6.39
1254	Dakshina Kannada	Panjan	Puttur	Uppinangady	Alanthaya	39	54.41
1255	Dakshina Kannada	Sullia	Sullia	Sullia	Nelluru kemraje	80/1	4.01
1256	Dakshina Kannada	Kundapura			Jadkal	21	15.99

Sl No	District	Range	Taluk	Hobli	Village	Sy No	Extent (Ha)
1257	Dakshina Kannada	Kundapura			Kakurje	120	4.26
1258	Dakshina Kannada	Kundapura			Vandse	121	7.28
1259	Dakshina Kannada	Kundapura			Bellhala	87, 25	3.30
1260	Dakshina Kannada	Kundapura			Jadkal	17, 21, 16, 7.6	10.06
1261	Dakshina Kannada	Dakshinkannada			Karimanchu	127	
1262	Dakshina Kannada	Dakshinkannada			Hosangadi	152	4.48
1263	Dakshina Kannada	Dakshinkannada			Pillathabettu	223, 194, 197	4.61
1264	Dakshina Kannada	Udupi			Ulluru	113/p1/p1	8.12
1265	Dakshina Kannada	Udupi			Golihole	308, 126, 147	10.01
1266	Dakshina Kannada	Udupi			Taggarashe	257/1	2.91
1267	Dakshina Kannada	Udupi			Katthodu	346/p	16.59
1268	Dakshina Kannada	Udupi			Karhala/Miyaru	401, 341, 578, 338	13.58
1269	Dakshina Kannada	Udupi			Kukkanaduru	455	
1270	Dakshina Kannada	Udupi			Mitte	354/1	14.73
1271	Dakshina Kannada	Udupi			Miyyaru	354	4.90
1272	Dakshina Kannada	Udupi			Karhala kasaba	401, 354, 582, 401, 614	28.21
1273	Dakshina Kannada	Udupi			Miyyaru		
1274	Dakshina Kannada	Udupi			Hosuru	130/1	
1275	Dakshina Kannada	Udupi			Aluvalli	176	18.53
1276	Dakshina Kannada	Udupi			Pejananguru	98, 1	
1277	Dakshina Kannada	Udupi			Byrapalli	137/1	7.68
1278	Dakshina Kannada	Udupi			Peraduru	279, 280, 406	3.20
1279	Dakshina Kannada	Udupi			Atbadi	79/2	1.42
1280	Dakshina Kannada	Dakshinkannada			Thohuru	110/1A	6.67
1281	Dakshina Kannada	Dakshinkannada			Nada	98/1	1.59
1282	Dakshina Kannada	Dakshinkannada			Neriya	148	2.02
1283	Dakshina Kannada	Dakshinkannada			Nada	99/1	5.21
1284	Dakshina Kannada	Dakshinkannada			Thotathadi	143/2	1.01
1285	Dakshina Kannada	Dakshinkannada			Nada	99/1	3.80
1286	Dakshina Kannada	Dakshinkannada			Kanyadi	40/1	1.20
1287	Dakshina Kannada	Dakshinkannada			Thotathady	144, 143/2	1.01
1288	Dakshina Kannada	Dakshinkannada			Pihathabattu	223, 194, 197	4.61
1289	Dakshina Kannada	Udupi			Colohole	145	9.97
1290	Dakshina Kannada	Udupi			Molahalali	252	5.22
1291	Dakshina Kannada	Udupi			Verlapadi	363/1P, 410/1B, 304/1A, 511/4P1	2.23
1292	Dakshina Kannada	Udupi			Taggarashe	257/1	2.91
1293	Dakshina Kannada	Udupi			Katthodu	346/p	16.59
1294	Dakshina Kannada	Udupi			Karhala/Miyaru	401, 341, 578, 338	13.58
1295	Dakshina Kannada	Udupi			Kukkanaduru	455	14.73
1296	Dakshina Kannada	Udupi			Mitte	354/1	
1297	Dakshina Kannada	Udupi			Miyyaru	354	4.90
1298	Dakshina Kannada	Udupi			Karhala kasaba	401, 354, 582, 401, 614	28.21
1299	Dakshina Kannada	Udupi			Miyyaru		
1300	Dakshina Kannada	Udupi			Hosuru	130/1	
1301	Dakshina Kannada	Udupi			Aluvalli	176	18.53
1302	Dakshina Kannada	Udupi			Pejananguru	98, 1	
1303	Dakshina Kannada	Udupi			Byrapalli	137/1	7.68
1304	Dakshina Kannada	Udupi			Peraduru	279, 280, 406	3.20
1305	Dakshina Kannada	Udupi			Atbadi	79/2	1.42

Sl No	District	Range	Taluk	Hobli	Village	Sy No	Extent (Ha)
1306	Dakshina Kannada	Dakshinakannada			Thohuru	110/1A	6.67
1307	Dakshina Kannada	Dakshinakannada			Nada	98/1	1.59
1308	Dakshina Kannada	Dakshinakannada			Neriya	148	2.02
1309	Dakshina Kannada	Dakshinakannada			Nada	99/1	5.21
1310	Dakshina Kannada	Dakshinakannada			Thotathadi	143/2	1.01
1311	Dakshina Kannada	Dakshinakannada			Nada	99/1	3.80
1312	Dakshina Kannada	Dakshinakannada			Kanyadi	40/1	1.20
1313	Dakshina Kannada	Dakshinakannada			Thotathadi	144, 143/2	1.01
1314	Dakshina Kannada	Dakshinakannada			Pihahabaitu	223, 194, 197	4.61
1315	Dakshina Kannada	Udupi			Golehole	145	9.97
1316	Dakshina Kannada	Udupi			Mokahalli	252	5.22
1317	Dakshina Kannada	Udupi			Yerlapadi	363/1P, 410/1B, 304/1A, 511/4P1	2.23
	District Total						12181.78

Statement showing the Details of the Deemed Forests as per Govt. order No.:
FEE 185 FAF 2011, Bengaluru, Date: 15.05.2014

Sl No	District	Range	Taluk	Hobli	Village	SyNo	Extent (Ha)
1	Udupi		Karkala	Ajekaru	Andaru	110/1A1	9.91
2	Udupi		Karkala	Ajekaru	Andaru	123/1	1.21
3	Udupi		Karkala	Ajekaru	Andaru	174	2.02
4	Udupi		Karkala	Ajekaru	Andaru	233	10.00
5	Udupi		Karkala	Karkala	Bailur	103/2	1.05
6	Udupi		Karkala	Karkala	Bailur	104/1	1.58
7	Udupi		Karkala	Karkala	Bailur	112/p	3.42
8	Udupi		Karkala	Karkala	Bailur	115/2	3.46
9	Udupi		Karkala	Karkala	Bailur	117/1	0.42
10	Udupi		Karkala	Karkala	Bailur	117/3	0.45
11	Udupi		Karkala	Karkala	Bailur	118/2	1.95
12	Udupi		Karkala	Karkala	Bailur	134/p	2.93
13	Udupi		Karkala	Karkala	Bailur	138/1b	0.06
14	Udupi		Karkala	Karkala	Bailur	138/1c	1.72
15	Udupi		Karkala	Karkala	Bailur	139/1	0.39
16	Udupi		Karkala	Karkala	Bailur	140/2	1.54
17	Udupi		Karkala	Karkala	Bailur	141/1	8.68
18	Udupi		Karkala	Ajekaru	Belanje	49/1	5.00
19	Udupi		Karkala	Ajekaru	Belanje	49/1	35.00
20	Udupi		Karkala	Ajekaru	Belanje	49/1	10.00
21	Udupi		Karkala	Ajekaru	Belanje	57/2	2.06
22	Udupi		Karkala	Ajekaru	Belanje	94/3	2.40
23	Udupi		Karkala	Karkala	Belmannu	96	1.62
24	Udupi		Karkala	Ajekaru	Chara	105	2.05
25	Udupi		Karkala	Ajekaru	Chara	105	1.50
26	Udupi		Karkala	Ajekaru	Chara	105	29.55
27	Udupi		Karkala	Ajekaru	Chara	105	6.00
28	Udupi		Karkala	Ajekaru	Chara	109	5.20
29	Udupi		Karkala	Karkala	Durga	156/1	0.47
30	Udupi		Karkala	Karkala	Durga	156/3	0.06
31	Udupi		Karkala	Karkala	Durga	179/1p	284.01
32	Udupi		Karkala	Karkala	Durga	179/5	0.40
33	Udupi		Karkala	Karkala	Durga	187/3	0.52
34	Udupi		Karkala	Karkala	Durga	192/4	0.23
35	Udupi		Karkala	Karkala	Durga	211/1	0.87
36	Udupi		Karkala	Karkala	Durga	251/1A	0.81
37	Udupi		Karkala	Karkala	Durga	252/1	0.80
38	Udupi		Karkala	Karkala	Durga	257/1	1.61
39	Udupi		Karkala	Karkala	Durga	260/1	0.43
40	Udupi		Karkala	Karkala	Durga	260/2	0.56
41	Udupi		Karkala	Karkala	Durga	260/4	1.05
42	Udupi		Karkala	Karkala	Durga	262/1	0.38
43	Udupi		Karkala	Karkala	Durga	262/1	0.37
44	Udupi		Karkala	Karkala	Durga	267/2A1	0.64
45	Udupi		Karkala	Karkala	Durga	283/3	0.37
46	Udupi		Karkala	Karkala	Durga	287/1	0.23
47	Udupi		Karkala	Karkala	Durga	289/1	0.60
48	Udupi		Karkala	Karkala	Durga	289/2	2.83
49	Udupi		Karkala	Karkala	Durga	291/2	0.88
50	Udupi		Karkala	Karkala	Durga	291/3	0.19
51	Udupi		Karkala	Karkala	Durga	294/1	2.95
52	Udupi		Karkala	Karkala	Durga	294/2	0.19
53	Udupi		Karkala	Karkala	Durga	297/1A	1.41
54	Udupi		Karkala	Karkala	Durga	303/1p1	0.30
55	Udupi		Karkala	Karkala	Durga	308/1	1.40
56	Udupi		Karkala	Karkala	Durga	313/1	1.76

Sl No	District	Range	Taluk	Hobli	Village	SyNo	Extent (Ha)
57	Udupi		Karkala	Karkala	Durga	314/1	1.08
58	Udupi		Karkala	Karkala	Durga	317/2	1.61
59	Udupi		Karkala	Karkala	Durga	317/4	0.59
60	Udupi		Karkala	Karkala	Durga	317/6	0.14
61	Udupi		Karkala	Karkala	Durga	326/1C1P	0.84
62	Udupi		Karkala	Karkala	Durga	328/1AP	0.72
63	Udupi		Karkala	Karkala	Durga	337/1	1.18
64	Udupi		Karkala	Karkala	Durga	337/4	1.21
65	Udupi		Karkala	Karkala	Durga	347/1	0.23
66	Udupi		Karkala	Karkala	Durga	347/3	1.28
67	Udupi		Karkala	Karkala	Durga	358/1p	0.81
68	Udupi		Karkala	Ajekaru	Hebri	214	2.00
69	Udupi		Karkala	Ajekaru	Hebri	233/1	2.19
70	Udupi		Karkala	Ajekaru	Hermunde	113/1	2.27
71	Udupi		Karkala	Ajekaru	Hermunde	117/1	1.62
72	Udupi		Karkala	Ajekaru	Hermunde	121/1A	0.81
73	Udupi		Karkala	Ajekaru	Hermunde	56	9.77
74	Udupi		Karkala	Ajekaru	Hermunde	73/3	1.21
75	Udupi		Karkala	Ajekaru	Higana	263/1p	2.83
76	Udupi		Udupi	Bramhavara	Hosuru	147	8.00
77	Udupi		Udupi	Bramhavara	Hosuru	148	8.00
78	Udupi		Karkala	Karkala	Idu	132/1	1.10
79	Udupi		Karkala	Karkala	Idu	136/P	1.21
80	Udupi		Karkala	Karkala	Idu	136/P1	2.16
81	Udupi		Karkala	Karkala	Idu	167/p	51.10
82	Udupi		Karkala	Karkala	Idu	199/5A	0.18
83	Udupi		Karkala	Karkala	Idu	246/1A	0.36
84	Udupi		Karkala	Karkala	Idu	318/1	0.40
85	Udupi		Karkala	Karkala	Idu	318/1	0.40
86	Udupi		Karkala	Ajekaru	Kabbinala	102	0.71
87	Udupi		Karkala	Ajekaru	Kabbinala	120/2P	0.43
88	Udupi		Karkala	Ajekaru	Kabbinala	121/2P	0.89
89	Udupi		Karkala	Ajekaru	Kabbinala	123/3	0.25
90	Udupi		Karkala	Ajekaru	Kabbinala	128/1	2.27
91	Udupi		Karkala	Ajekaru	Kabbinala	128/2	0.55
92	Udupi		Karkala	Ajekaru	Kabbinala	129/1	0.14
93	Udupi		Karkala	Ajekaru	Kabbinala	129/3	1.85
94	Udupi		Karkala	Ajekaru	Kabbinala	130/4	0.08
95	Udupi		Karkala	Ajekaru	Kabbinala	130/6	0.10
96	Udupi		Karkala	Ajekaru	Kabbinala	131/1	0.73
97	Udupi		Karkala	Ajekaru	Kabbinala	132/2	1.28
98	Udupi		Karkala	Ajekaru	Kabbinala	136/2	1.59
99	Udupi		Karkala	Ajekaru	Kabbinala	137/1	0.06
100	Udupi		Karkala	Ajekaru	Kabbinala	137/3	0.51
101	Udupi		Karkala	Ajekaru	Kabbinala	138/2	0.31
102	Udupi		Karkala	Ajekaru	Kabbinala	138/3	0.25
103	Udupi		Karkala	Ajekaru	Kabbinala	144/2	1.29
104	Udupi		Karkala	Ajekaru	Kabbinala	145/2	1.08
105	Udupi		Karkala	Ajekaru	Kabbinala	146/2	1.83
106	Udupi		Karkala	Ajekaru	Kadthala	111/2B	1.21
107	Udupi		Karkala	Ajekaru	Kadthala	111/5	0.02
108	Udupi		Karkala	Ajekaru	Kadthala	114/2	0.01
109	Udupi		Karkala	Ajekaru	Kadthala	123/2	0.36
110	Udupi		Karkala	Ajekaru	Kadthala	158/4	0.03
111	Udupi		Karkala	Ajekaru	Kadthala	178/3	0.30
112	Udupi		Karkala	Ajekaru	Kadthala	225/1	0.61
113	Udupi		Karkala	Ajekaru	Kadthala	226/1	1.09
114	Udupi		Karkala	Ajekaru	Kadthala	246/1	0.08
115	Udupi		Karkala	Ajekaru	Kadthala	257/1	0.40
116	Udupi		Karkala	Ajekaru	Kadthala	271/1	0.06

Sl No	District	Range	Taluk	Hobli	Village	SyNo	Extent (Ha)
117	Udupi		Karkala	Ajekaru	Kadthala	286/1	0.03
118	Udupi		Karkala	Ajekaru	Kadthala	3/1	0.01
119	Udupi		Karkala	Ajekaru	Kadthala	9/10	0.04
120	Udupi		Karkala	Ajekaru	Kadthala	94	0.70
121	Udupi		Karkala	Karkala	Kalya	233/1P1	8.09
122	Udupi		Karkala	Karkala	Kalya	257/1	1.00
123	Udupi		Karkala	Karkala	Kalya	290/1	4.00
124	Udupi		Karkala	Karkala	Kanajaru	132	15.75
125	Udupi		Karkala	Karkala	Kanajaru	142	16.32
126	Udupi		Karkala	Karkala	Kanajaru	132/1	6.82
127	Udupi		Karkala	Karkala	Kanajaru	132/1	8.09
128	Udupi		Karkala	Karkala	Kanajaru	142	5.00
129	Udupi		Karkala	Karkala	Kanajaru	142/1	16.19
130	Udupi		Karkala	Karkala	Kanajaru	183/1	5.00
131	Udupi		Karkala	Karkala	Kanajaru	183/1	5.00
132	Udupi		Karkala	Karkala	Kantavara	169	8.09
133	Udupi		Karkala	Karkala	Kantavara	354	0.18
134	Udupi		Karkala	Brahmavara	Kenjuru	117	10.00
135	Udupi		Karkala	Ajekaru	Kervashe	175/1	10.00
136	Udupi		Karkala	Ajekaru	Kowdoor	355	2.00
137	Udupi		Karkala	Ajekaru	Kowdooru	225/1 P	20.00
138	Udupi		Karkala	Ajekaru	Kowdooru	226/1 P	5.00
139	Udupi		Karkala	Ajekaru	Kowdooru	354/1A	0.98
140	Udupi		Karkala	Ajekaru	Kowdooru	355	2.00
141	Udupi		Karkala	Ajekaru	Kowdooru	361	1.00
142	Udupi		Karkala	Ajekaru	Kowdooru	399/1	3.12
143	Udupi		Karkala	Ajekaru	Kowdooru	406/1A	1.00
144	Udupi		Karkala	Ajekaru	Kowdooru	447/1	0.50
145	Udupi		Karkala	Ajekaru	Kucehuru	67	28.52
146	Udupi		Karkala	Ajekaru	Kucehuru	67	10.00
147	Udupi		Karkala	Ajekaru	Kucehuru	77/2	2.00
148	Udupi		Karkala	Ajekaru	Kuchuru	67	10.00
149	Udupi		Karkala	Ajekaru	Kukkuje	162/2	0.28
150	Udupi		Karkala	Ajekaru	Kukkuje	173	4.34
151	Udupi		Karkala	Ajekaru	Kukkuje	192/1	0.60
152	Udupi		Karkala	Ajekaru	Kukkuje	201/1	0.81
153	Udupi		Karkala	Ajekaru	Kukkuje	210/2	0.61
154	Udupi		Karkala	Karkala	Kukkundoor	208	2.37
155	Udupi		Karkala	Karkala	Kukkundoor	279	1.06
156	Udupi		Karkala	Karkala	Kukkundoor	488	0.49
157	Udupi		Karkala	Karkala	Kukkundoor	245/1	13.08
158	Udupi		Karkala	Karkala	Kukkundoor	281/p	10.12
159	Udupi		Karkala	Karkala	Kukkundoor	283/1	26.70
160	Udupi		Karkala	Karkala	Kukkundoor	284/1	2.02
161	Udupi		Karkala	Karkala	Kukkundoor	288/2c	0.20
162	Udupi		Karkala	Karkala	Kukkundoor	370/1	1.10
163	Udupi		Karkala	Karkala	Kukkundoor	424/1p	13.61
164	Udupi		Karkala	Karkala	Kukkundoor	456/2a	0.29
165	Udupi		Karkala	Karkala	Kukkundoor	459/1	0.40
166	Udupi		Karkala	Karkala	Kukkundoor	497/1	0.40
167	Udupi		Karkala	Karkala	Kukkundoor	500/1	2.24
168	Udupi		Karkala	Karkala	Kukkundoor	522/p	19.11
169	Udupi		Karkala	Karkala	Kukkundoor	532/1	0.51
170	Udupi		Karkala	Karkala	Kukkundoor	539/1	0.20
171	Udupi		Karkala	Karkala	Kukkundoor	545/2p	0.33
172	Udupi		Karkala	Karkala	Kukkundoor	553/1p	0.40
173	Udupi		Karkala	Karkala	Kukkundoor	557/1d	0.89
174	Udupi		Karkala	Karkala	Kukkundoor	576/1	0.81
175	Udupi		Karkala	Karkala	Kukkundoor	583/1p	0.09
176	Udupi		Karkala	Karkala	Kukkundoor	618/2p	0.08

Sl No	District	Range	Taluk	Hobli	Village	SyNo	Extent (Ha)
177	Udupi		Karkala	Karkala	Kukkundoor	628/1a	0.81
178	Udupi		Karkala	Kundapura	Madamakki	65	10.00
179	Udupi		Karkala	Ajekaru	Mame	250/1	0.16
180	Udupi		Karkala	Karkala	Miyar	432	0.13
181	Udupi		Karkala	Karkala	Miyar	278/p1	75.53
182	Udupi		Karkala	Karkala	Miyar	333/2	0.47
183	Udupi		Karkala	Karkala	Miyar	392/p2	7.87
184	Udupi		Karkala	Karkala	Miyar	436/1	0.09
185	Udupi		Karkala	Karkala	Miyar	481/1	0.55
186	Udupi		Karkala	Karkala	Miyar	497/1	0.48
187	Udupi		Karkala	Karkala	Miyar	511/1c	0.77
188	Udupi		Karkala	Karkala	Miyar	535/8	0.32
189	Udupi		Karkala	Karkala	Mudar	252	8.90
190	Udupi		Karkala	Karkala	Mudar	258	8.58
191	Udupi		Karkala	Karkala	Mudar	259	4.54
192	Udupi		Karkala	Karkala	Mudar	338	5.01
193	Udupi		Karkala	Karkala	Mudar	178/1p17	201.52
194	Udupi		Karkala	Karkala	Mudar	178/1p24	2.12
195	Udupi		Karkala	Karkala	Mudar	251/1a	3.14
196	Udupi		Karkala	Karkala	Mudar	34/1a/p1	3.48
197	Udupi		Karkala	Karkala	Mudar	364/1P1	1.63
198	Udupi		Karkala	Karkala	Mudar	376/1	0.89
199	Udupi		Karkala	Karkala	Mudar	376/2a	0.61
200	Udupi		Karkala	Karkala	Mudar	417/1a4	0.14
201	Udupi		Karkala	Karkala	Mudar	450/2	0.56
202	Udupi		Karkala	Karkala	Mudar	493/1	0.74
203	Udupi		Karkala	Karkala	Mudar	493/3	0.09
204	Udupi		Karkala	Karkala	Mudar	497/4P1	0.82
205	Udupi		Karkala	Karkala	Mudar	498/2	3.13
206	Udupi		Karkala	Ajekaru	Mudradi	176	16.19
207	Udupi		Karkala	Ajekaru	Mudradi	355	4.60
208	Udupi		Karkala	Ajekaru	Mudradi	170/1	12.19
209	Udupi		Karkala	Ajekaru	Mudradi	195/1	8.09
210	Udupi		Karkala	Ajekaru	Mudradi	200/1	3.24
211	Udupi		Karkala	Ajekaru	Mudradi	356/1	3.27
212	Udupi		Karkala	Ajekaru	Mudradi	375/2A	0.87
213	Udupi		Karkala	Ajekaru	Mudradi	377/7	0.98
214	Udupi		Karkala	Ajekaru	Mudradi	378/1	0.26
215	Udupi		Karkala	Ajekaru	Mudradi	378/3	0.99
216	Udupi		Karkala	Ajekaru	Mudradi	378/4	0.26
217	Udupi		Karkala	Ajekaru	Mudradi	379/1	0.76
218	Udupi		Karkala	Ajekaru	Mudradi	379/2	0.14
219	Udupi		Karkala	Ajekaru	Mudradi	379/3	1.13
220	Udupi		Karkala	Ajekaru	Mudradi	381/1	2.34
221	Udupi		Karkala	Ajekaru	Mudradi	384/1A	0.42
222	Udupi		Karkala	Ajekaru	Mudradi	384/3	0.54
223	Udupi		Karkala	Ajekaru	Mudradi	390/1	2.02
224	Udupi		Karkala	Karkala	mulladka	113/2a	2.83
225	Udupi		Karkala	Karkala	mulladka	120/1	8.09
226	Udupi		Karkala	Karkala	mundkurru	102/1P	2.02
227	Udupi		Karkala	Karkala	mundkurru	255/2	2.02
228	Udupi		Karkala	Ajekaru	Nadpala	142/1	10.00
229	Udupi		Karkala	Brumhavyara	Nalluru	168	15.00
230	Udupi		Karkala	Karkala	Nallur	255	4.05
231	Udupi		Karkala	Karkala	Nallur	255	4.05
232	Udupi		Karkala	Karkala	Nallur	260/1	4.05
233	Udupi		Karkala	Karkala	Nallur	260/1	4.05
234	Udupi		Karkala	Karkala	Nalluru	387/1	15.00
235	Udupi		Karkala	Karkala	Nalluru	469	5.96
236	Udupi		Karkala	Karkala	Neere	170/1	0.81

Sl No	District	Range	Taluk	Hobli	Village	SyNo	Extent (Ha)
237	Udupi		Karkala	Karkala	Neere	173/2	1.92
238	Udupi		Karkala	Karkala	Neere	184	7.69
239	Udupi		Karkala	Karkala	Neere	186	8.00
240	Udupi		Karkala	Karkala	Neere	193/3	1.08
241	Udupi		Karkala	Karkala	Neere	294/	2.00
242	Udupi		Karkala	Karkala	Ninjooru	164/1A 1P	2.00
243	Udupi		Karkala	Karkala	Ninjooru	164/1A3	2.00
244	Udupi		Karkala	Karkala	Ninjooru	170/2 P	1.00
245	Udupi		Karkala	Karkala	Ninjooru	2/1	1.00
246	Udupi		Karkala	Karkala	Ninjooru	29/P	1.00
247	Udupi		Karkala		Nooralbettu	108/1	2.08
248	Udupi		Karkala	Karkala	Nooralbettu	122/1p	30.35
249	Udupi		Karkala	Karkala	Nooralbettu	123/1P	8.09
250	Udupi		Karkala	Karkala	Nooralbettu	123/1P	8.09
251	Udupi		Karkala	Karkala	Nooralbettu	188/1	13.59
252	Udupi		Karkala	Karkala	Nooralbettu	192/1B	1.21
253	Udupi		Karkala	Karkala	Nooralbettu	217	2.43
254	Udupi		Karkala	Karkala	Nooralbettu	217	2.43
255	Udupi		Karkala	Karkala	Nooralbettu	222/2	2.02
256	Udupi		Karkala	Ajekaru	Padukuduru	50	2.81
257	Udupi		Karkala	Karkala	Palli	122/1	0.62
258	Udupi		Karkala	Karkala	Palli	123/1	0.91
259	Udupi		Karkala	Karkala	Palli	212/1	2.00
260	Udupi		Udupi	Bramhavar	Perdoor	300	5.00
261	Udupi		Udupi	Bramhavar	Perdoor	180/1	7.83
262	Udupi		Udupi	Bramhavar	Perdoor	247/1a	3.54
263	Udupi		Udupi	Bramhavar	Perdoor	719/1	12.14
264	Udupi		Karkala	Karkala	sanoor	447	10.12
265	Udupi		Karkala	Karkala	sanoor	447	10.00
266	Udupi		Karkala	Ajekaru	Shirlalu	2	7.00
267	Udupi		Karkala	Ajekaru	Shirlalu	67/4	2.00
268	Udupi		Karkala	Ajekaru	Shirlalu	97/1A1	1.62
269	Udupi		Karkala	Ajekaru	Shivapura	176	10.00
270	Udupi		Karkala	Ajekaru	Shivapura	232	12.14
271	Udupi		Karkala	Ajekaru	Shivapura	101/223	1.93
272	Udupi		Karkala	Ajekaru	Shivapura	149/1,3	3.50
273	Udupi		Karkala	Ajekaru	Shivapura	149/2,3	3.28
274	Udupi		Karkala	Ajekaru	Shivapura	171/1	16.19
275	Udupi		Karkala	Ajekaru	Shivapura	176	10.93
276	Udupi		Karkala	Ajekaru	Shivapura	176	15.00
277	Udupi		Karkala	Ajekaru	Shivapura	245/1	8.09
278	Udupi		Karkala	Ajekaru	Shivapura	88/1,3	3.14
279	Udupi		Karkala	Karkala	Sooda	168	10.89
280	Udupi		Karkala	Karkala	Sooda	168/1	2.02
281	Udupi		Karkala	Karkala	Sooda	216	0.40
282	Udupi		Karkala	Karkala	Sooda	238/311	0.20
283	Udupi		Karkala	Ajekaru	Varanga	117/1	9.54
284	Udupi		Karkala	Ajekaru	Varanga	136/1	2.12
285	Udupi		Karkala	Ajekaru	Varanga	90	17.11
286	Udupi		Karkala	Ajekaru	Yellare	124	8.05
287	Udupi		Karkala	Ajekaru	Yellare	143/1	0.52
288	Udupi		Karkala	Ajekaru	Yellare	143/4	1.38
289	Udupi		Karkala	Ajekaru	Yellare	50	1.95
290	Udupi		Karkala	Ajekaru	Yellare	137	0.80
291	Udupi		Karkala	Ajekaru	Yerlapady	243/1P	7.99
292	Udupi		Karkala	Ajekaru	Yerlapady	356/1	3.00
293	Udupi		Karkala	Ajekaru	Yerlapady	366P	5.18
294	Udupi		Karkala	Ajekaru	Yerlapady	375/1P	0.20
295	Udupi		Karkala	Ajekaru	Yerlapady	376/1P	0.07
296	Udupi		Karkala	Ajekaru	Yerlapady	406/5P	0.12

Sl No	District	Range	Taluk	Hobli	Village	SyNo	Extent (Ha)
297	Udupi		Karkala	Ajekaru	Yerlapady	421/1b	0.19
298	Udupi		Karkala	Ajekaru	Yerlapady	438/1	2.12
299	Udupi		Karkala	Ajekaru	Yerlapady	446/1p	0.95
300	Udupi		Karkala	Ajekaru	Yerlapady	453/1p	0.24
301	Udupi		Karkala	Ajekaru	Yerlapady	465/1	2.00
302	Udupi		Karkala	Ajekaru	Yerlapady	473/3p	0.28
303	Udupi		Karkala	Ajekaru	Yerlapady	479/2	0.81
304	Udupi		Karkala	Ajekaru	Yerlapady	493/1p	0.18
305	Udupi		Karkala	Ajekaru	Yerlapady	501/1p	1.45
306	Udupi		Kundapura	Vandse	74th Ulloor	153*	60.70
307	Udupi		Kundapura	Vandse	74th Ulloor	167/2*	1.61
308	Udupi		Kundapura	Kundapura	76th Halady	139	5.00
309	Udupi		Kundapura	Kundapura	76th Halady	238/1	1.21
310	Udupi		Kundapura	Vandse	Ajri	100	0.81
311	Udupi		Kundapura	Vandse	Ajri	160	40.47
312	Udupi		Kundapura	Vandse	Ajri	117/1b	0.57
313	Udupi		Kundapura	Vandse	Ajri	159*	40.47
314	Udupi		Kundapura	Vandse	Ajri	165/1	0.40
315	Udupi		Kundapura	Vandse	Ajri	166/1	0.81
316	Udupi		Kundapura	Vandse	Ajri	173/2	0.81
317	Udupi		Kundapura	Vandse	Ajri	193/1*	0.91
318	Udupi		Kundapura	Vandse	Ajri	195/1*	0.81
319	Udupi		Kundapura	Vandse	Ajri	203/2	0.38
320	Udupi		Kundapura	Vandse	Ajri	204/1	1.21
321	Udupi		Kundapura	Vandse	Ajri	225/1	1.21
322	Udupi		Kundapura	Vandse	Ajri	226/3	0.40
323	Udupi		Kundapura	Vandse	Ajri	92*	0.81
324	Udupi		Kundapura	Vandse	Ajri	97*	0.40
325	Udupi		Kundapura	Kundapura	Amasebail	1	6.93
326	Udupi		Kundapura	Kundapura	Amasebail	14	14.66
327	Udupi		Kundapura	Kundapura	Amasebail	21	6.37
328	Udupi		Kundapura	Kundapura	Amasebail	46	12.14
329	Udupi		Kundapura	Kundapura	Amasebail	79	4.42
330	Udupi		Kundapura	Kundapura	Amasebail	90	15.17
331	Udupi		Kundapura	Kundapura	Amasebail	92	10.26
332	Udupi		Kundapura	Kundapura	Amasebail	93	10.72
333	Udupi		Kundapura	Kundapura	Amasebail	99	7.98
334	Udupi		Kundapura	Kundapura	Amasebail	99	2.45
335	Udupi		Kundapura	Kundapura	Amasebail	100	16.28
336	Udupi		Kundapura	Kundapura	Amasebail	107	11.44
337	Udupi		Kundapura	Kundapura	Amasebail	108	13.32
338	Udupi		Kundapura	Kundapura	Amasebail	109	5.64
339	Udupi		Kundapura	Kundapura	Amasebail	110	7.05
340	Udupi		Kundapura	Kundapura	Amasebail	119	4.05
341	Udupi		Kundapura	Kundapura	Amasebail	120	12.14
342	Udupi		Kundapura	Kundapura	Amasebail	121	12.95
343	Udupi		Kundapura	Kundapura	Amasebail	122	24.67
344	Udupi		Kundapura	Kundapura	Amasebail	123	9.43
345	Udupi		Kundapura	Kundapura	Amasebail	128	4.56
346	Udupi		Kundapura	Kundapura	Amasebail	129	9.79
347	Udupi		Kundapura	Kundapura	Amasebail	130	6.39
348	Udupi		Kundapura	Kundapura	Amasebail	132	12.72
349	Udupi		Kundapura	Kundapura	Amasebail	133	5.05
350	Udupi		Kundapura	Kundapura	Amasebail	134	8.99
351	Udupi		Kundapura	Kundapura	Amasebail	135	4.58
352	Udupi		Kundapura	Kundapura	Amasebail	136	13.20
353	Udupi		Kundapura	Kundapura	Amasebail	138	13.82
354	Udupi		Kundapura	Kundapura	Amasebail	139	4.99
355	Udupi		Kundapura	Kundapura	Amasebail	140	6.34
356	Udupi		Kundapura	Kundapura	Amasebail	141	5.44

Sl No	District	Range	Taluk	Hobli	Village	SyNo	Extent (Ha)
357	Udupi		Kundapura	Kundapura	Amasebail	142	4.37
358	Udupi		Kundapura	Kundapura	Amasebail	146	8.14
359	Udupi		Kundapura	Kundapura	Amasebail	147	4.04
360	Udupi		Kundapura	Kundapura	Amasebail	148	8.27
361	Udupi		Kundapura	Kundapura	Amasebail	149	6.42
362	Udupi		Kundapura	Kundapura	Amasebail	150	9.73
363	Udupi		Kundapura	Kundapura	Amasebail	152	9.79
364	Udupi		Kundapura	Kundapura	Amasebail	160	16.19
365	Udupi		Kundapura	Kundapura	Amasebail	162	4.20
366	Udupi		Kundapura	Kundapura	Amasebail	165	12.14
367	Udupi		Kundapura	Kundapura	Amasebail	166	12.25
368	Udupi		Kundapura	Kundapura	Amasebail	167	11.01
369	Udupi		Kundapura	Kundapura	Amasebail	169	10.55
370	Udupi		Kundapura	Kundapura	Amasebail	185	2.81
371	Udupi		Kundapura	Kundapura	Amasebail	118/1	6.25
372	Udupi		Kundapura	Kundapura	Amasebail	137/2	8.17
373	Udupi		Kundapura	Vandse	Ampar	18	4.05
374	Udupi		Kundapura	Vandse	Ampar	282	6.07
375	Udupi		Kundapura	Vandse	Amparu	454	9.00
376	Udupi		Kundapura	Kundapura	Anagalli	213	6.07
377	Udupi		Kundapura	Kundapura	Anagalli	213	1.01
378	Udupi		Kundapura	Kundapura	Anagalli, Uppinakudru	249	6.07
379	Udupi		Kundapura	Kundapura	Asedu	18	8.09
380	Udupi		Kundapura	Byndoor	Badakere	121/1	53.18
381	Udupi		Kundapura	Byndoor	Badakere	150/2a	0.73
382	Udupi		Kundapura	Vandse	Bellala	102	32.38
383	Udupi		Kundapura	Vandse	Bellala	103	25.09
384	Udupi		Kundapura	Vandse	Bellala	165	4.54
385	Udupi		Kundapura	Vandse	Bellala	120/1p1	40.47
386	Udupi		Kundapura	Vandse	Bellala	166/p1	49.91
387	Udupi		Kundapura	Vandse	Bellala	167/p1	28.33
388	Udupi		Kundapura	Vandse	Bellala	168/*	28.33
389	Udupi		Kundapura	Vandse	Bellala	170/p1	80.94
390	Udupi		Kundapura	Vandse	Bellala	170/p10	6.07
391	Udupi		Kundapura	Vandse	Bellala	172/p1	15.67
392	Udupi		Kundapura	Vandse	Bellala	56/1p1	2.52
393	Udupi		Kundapura	Vandse	Bellala	62	4.59
394	Udupi		Kundapura	Vandse	Bellala	76/1p1	8.09
395	Udupi		Kundapura	Vandse	Bellala	83/p1	12.14
396	Udupi		Kundapura	Vandse	Bellala	87/p	16.19
397	Udupi		Kundapura	Vandse	Bellala	88/1p1	32.38
398	Udupi		Kundapura	Byndoor	Bijur	223	10.00
399	Udupi		Kundapura	Byndoor	Bijur	339/6	6.47
400	Udupi		Kundapura	Byndoor	Byndoor	100	2.66
401	Udupi		Kundapura	Byndoor	Byndoor	232	3.95
402	Udupi		Kundapura	Byndoor	Byndoor	242	3.92
403	Udupi		Kundapura	Byndoor	Byndoor	244	3.08
404	Udupi		Kundapura	Byndoor	Byndoor	248	19.92
405	Udupi		Kundapura	Byndoor	Byndoor	249	17.76
406	Udupi		Kundapura	Byndoor	Byndoor	263	16.58
407	Udupi		Kundapura	Byndoor	Byndoor	261	29.45
408	Udupi		Kundapura	Byndoor	Byndoor	275	10.52
409	Udupi		Kundapura	Byndoor	Byndoor	298	13.43
410	Udupi		Kundapura	Byndoor	Byndoor	300	39.07
411	Udupi		Kundapura	Byndoor	Byndoor	334	20.22
412	Udupi		Kundapura	Byndoor	Byndoor	347	12.14
413	Udupi		Kundapura	Byndoor	Byndoor	349	5.00
414	Udupi		Kundapura	Byndoor	Byndoor	356	10.00
415	Udupi		Kundapura	Byndoor	Byndoor	353	48.65

Sl No	District	Range	Taluk	Hobli	Village	SyNo	Extent (Ha)
416	Udupi		Kundapura	Byndoor	Byndoor	313/1	0.29
417	Udupi		Kundapura	Byndoor	Byndoor	343/2	7.38
418	Udupi		Kundapura	Vandse	Chittur	102	29.91
419	Udupi		Kundapura	Vandse	Chittur	103	5.65
420	Udupi		Kundapura	Byndoor	Golihole	60	10.00
421	Udupi		Kundapura	Byndoor	Golihole	101/1	2.02
422	Udupi		Kundapura	Byndoor	Golihole	102	2.75
423	Udupi		Kundapura	Byndoor	Golihole	105	6.47
424	Udupi		Kundapura	byndoor	Golihole	118	4.19
425	Udupi		Kundapura	Byndoor	Golihole	126	4.05
426	Udupi		Kundapura	Byndoor	Golihole	145	7.55
427	Udupi		Kundapura	Byndoor	Golihole	146/1	4.05
428	Udupi		Kundapura	Byndoor	Golihole	147	8.75
429	Udupi		Kundapura	Byndoor	Golihole	158	19.09
430	Udupi		Kundapura	Byndoor	Golihole	159	18.46
431	Udupi		Kundapura	Byndoor	Golihole	162/1	2.74
432	Udupi		Kundapura	Byndoor	Golihole	168	8.09
433	Udupi		Kundapura	Byndoor	Golihole	173	6.96
434	Udupi		Kundapura	Byndoor	Golihole	181	6.17
435	Udupi		Kundapura	Byndoor	Golihole	182	12.94
436	Udupi		Kundapura	Byndoor	Golihole	205	6.07
437	Udupi		Kundapura	Byndoor	Golihole	221	4.45
438	Udupi		Kundapura	Byndoor	Golihole	224	5.95
439	Udupi		Kundapura	Byndoor	Golihole	235	4.05
440	Udupi		Kundapura	Byndoor	Golihole	237	2.02
441	Udupi		Kundapura	Byndoor	Golihole	246/1	8.09
442	Udupi		Kundapura	Byndoor	Golihole	247	12.14
443	Udupi		Kundapura	Byndoor	Golihole	280/19	0.05
444	Udupi		Kundapura	Byndoor	Golihole	288	4.05
445	Udupi		Kundapura	Byndoor	Golihole	291	4.05
446	Udupi		Kundapura	Byndoor	Golihole	292	7.08
447	Udupi		Kundapura	Byndoor	Golihole	297	8.09
448	Udupi		Kundapura	Byndoor	Golihole	298	0.96
449	Udupi		Kundapura	Byndoor	Golihole	307	12.14
450	Udupi		Kundapura	Byndoor	Golihole	308	4.05
451	Udupi		Kundapura	Byndoor	Golihole	312	8.49
452	Udupi		Kundapura	Byndoor	Golihole	35	4.05
453	Udupi		Kundapura	Byndoor	Golihole	36	2.02
454	Udupi		Kundapura	Byndoor	Golihole	67	4.05
455	Udupi		Kundapura	Byndoor	Golihole	77	0.68
456	Udupi		Kundapura	Byndoor	Golihole	8	4.09
457	Udupi		Kundapura	Byndoor	Golihole	80	2.83
458	Udupi		Kundapura	Byndoor	Golihole	82	8.09
459	Udupi		Kundapura	Byndoor	Golihole	88	6.88
460	Udupi		Kundapura	Byndoor	Golihole	97/1	9.30
461	Udupi		Kundapura	Byndoor	Gujjadi	134, 158	4.05
462	Udupi		Kundapura	Vandse	Gulvaadi	254/1p2	2.00
463	Udupi		Kundapura	Vandse	Hakladi	203, 204	5.67
464	Udupi		Kundapura	Kundapura	Hallady-Harkady	18/1a	5.33
465	Udupi		Kundapura	Kundapura	Hallady-Harkady	42/1a	2.57
466	Udupi		Kundapura	Kundapura	Hallady-Harkady	44/1	2.71
467	Udupi		Kundapura	Byndoor	Hallihole	1	24.28
468	Udupi		Kundapura	Byndoor	Hallihole	26	2.56
469	Udupi		Kundapura	Byndoor	Hallihole	65	9.43
470	Udupi		Kundapura	Byndoor	Hallihole	73	4.45
471	Udupi		Kundapura	Byndoor	Hallihole	76	1.62
472	Udupi		Kundapura	Byndoor	Hallihole	77	1.62
473	Udupi		Kundapura	Byndoor	Hallihole	98	3.98
474	Udupi		Kundapura	Byndoor	Hallihole	108	3.69
475	Udupi		Kundapura	Byndoor	Hallihole	127	14.99

Sl No	District	Range	Paduk	Hobli	Village	SyNo	Extent (Ha)
476	Udupi		Kundapura	Byndoor	Hallihole	129	2.05
477	Udupi		Kundapura	Byndoor	Hallihole	131	2.02
478	Udupi		Kundapura	Byndoor	Hallihole	136	3.86
479	Udupi		Kundapura	Byndoor	Hallihole	140	8.62
480	Udupi		Kundapura	Byndoor	Hallihole	146	9.51
481	Udupi		Kundapura	Byndoor	Hallihole	150	2.81
482	Udupi		Kundapura	Byndoor	Hallihole	164	15.81
483	Udupi		Kundapura	Byndoor	Hallihole	165	14.18
484	Udupi		Kundapura	Byndoor	Hallihole	184	3.49
485	Udupi		Kundapura	Byndoor	Hallihole	185	29.62
486	Udupi		Kundapura	Byndoor	Hallihole	189	8.79
487	Udupi		Kundapura	Byndoor	Hallihole	190	6.82
488	Udupi		Kundapura	Byndoor	Hallihole	191	5.38
489	Udupi		Kundapura	Byndoor	Hallihole	194	17.81
490	Udupi		Kundapura	Byndoor	Hallihole	196	5.80
491	Udupi		Kundapura	Byndoor	Hallihole	197	16.44
492	Udupi		Kundapura	Byndoor	Hallihole	214	1.37
493	Udupi		Kundapura	Byndoor	Hallihole	221	8.11
494	Udupi		Kundapura	Byndoor	Hallihole	109/1a	4.05
495	Udupi		Kundapura	Byndoor	Hallihole	112/1a	14.16
496	Udupi		Kundapura	Byndoor	Hallihole	118/1	6.78
497	Udupi		Kundapura	Byndoor	Hallihole	148/1a	3.35
498	Udupi		Kundapura	Byndoor	Hallihole	177/1	2.72
499	Udupi		Kundapura	Byndoor	Hallihole	183/1a	6.37
500	Udupi		Kundapura	Byndoor	Hallihole	281	2.95
501	Udupi		Kundapura	Byndoor	Hallihole	20	174.02
502	Udupi		Kundapura	Byndoor	Hallihole	214/3	0.59
503	Udupi		Kundapura	Byndoor	Hallihole	39/1	3.24
504	Udupi		Kundapura	Byndoor	Hallihole	44/1	2.96
505	Udupi		Kundapura	Byndoor	Hallihole	85/1b	2.50
506	Udupi		Kundapura	Byndoor	Hallihole	91/5a	4.47
507	Udupi		Kundapura	Kundapura	Halnadu	59/1	11.74
508	Udupi		Kundapura	Kundapura	Hardalli-Mandalli	112/P1	20.23
509	Udupi		Kundapura	Kundapura	Hardalli-Mandalli	125/P1	40.47
510	Udupi		Kundapura	Kundapura	Hardalli-Mandalli	187/2	2.00
511	Udupi		Kundapura	Kundapura	Hardalli-Mandalli	228/2b	50.51
512	Udupi		Kundapura	Vandse	Hemmadi	172	8.09
513	Udupi		Kundapura	Vandse	Hemmadi	172	4.05
514	Udupi		Kundapura	Vandse	Hemmadi	172/p, 240 p	16.19
515	Udupi		Kundapura	Vandse	Hemmadi Bit 1 & 2	172/1	8.09
516	Udupi		Kundapura	Vandse	Hemmadi Bit 1 & 2	190/1	8.09
517	Udupi		Kundapura	Vandse	Hemmadi-Thallur	172, 169	4.05
518	Udupi		Kundapura	Kundapura	Hengavalli	146	141.64
519	Udupi		Kundapura	Kundapura	Hengavalli	10	4.37
520	Udupi		Kundapura	Kundapura	Hengavalli	146	2.63
521	Udupi		Kundapura	Byndoor	Heroor	8	6.00
522	Udupi		Kundapura	Byndoor	Heroor	8	2.00
523	Udupi		Kundapura	Byndoor	Heroor	83	2.00
524	Udupi		Kundapura	Byndoor	Heroor	83	1.00
525	Udupi		Kundapura	Byndoor	Heroor	212	6.00
526	Udupi		Kundapura	Vandse	Hosadu	109	0.66
527	Udupi		Kundapura	Vandse	Hosadu	116	2.02
528	Udupi		Kundapura	Vandse	Hosadu	133	0.84
529	Udupi		Kundapura	Vandse	Hosadu	108/2	1.64
530	Udupi		Kundapura	Vandse	Hosadu	134/3	0.77
531	Udupi		Kundapura	Vandse	Hosadu	137/1	1.76
532	Udupi		Kundapura	Vandse	Hosadu	137/2	0.91
533	Udupi		Kundapura	Vandse	Hosadu	88/2	1.39
534	Udupi		Kundapura	Vandse	Hosadu	92/1	1.39

Sl No	District	Range	Taluk	Hobli	Village	SyNo	Extent (Ha)
535	Udupi		Kundapura	Vandse	Hosangady	153	4.75
536	Udupi		Kundapura	Vandse	Hosangady	155	38.00
537	Udupi		Kundapura	Vandse	Hosangady	128-12	0.02
538	Udupi		Kundapura	Vandse	Hosangady	134-5	0.05
539	Udupi		Kundapura	Vandse	Hosur	27	1.41
540	Udupi		Kundapura	Vandse	Hosur	142	0.49
541	Udupi		Kundapura	Vandse	Hosur	193	0.59
542	Udupi		Kundapura	Vandse	Hosur	130/1	1.14
543	Udupi		Kundapura	Vandse	Hosur	137/2	0.89
544	Udupi		Kundapura	Vandse	Hosur	14/1	4.16
545	Udupi		Kundapura	Vandse	Hosur	158/4	1.46
546	Udupi		Kundapura	Vandse	Hosur	170/2	1.21
547	Udupi		Kundapura	Vandse	Hosur	178/1	2.22
548	Udupi		Kundapura	Vandse	Hosur	186/1	2.53
549	Udupi		Kundapura	Vandse	Hosur	186/6	1.21
550	Udupi		Kundapura	Vandse	Hosur	187/2	2.22
551	Udupi		Kundapura	Vandse	Hosur	204/2	2.17
552	Udupi		Kundapura	Vandse	Hosur	218/4	1.54
553	Udupi		Kundapura	Vandse	Hosur	34/1	2.71
554	Udupi		Kundapura	Vandse	Hosur	34/2	2.70
555	Udupi		Kundapura	Vandse	Hosur	35/3	0.54
556	Udupi		Kundapura	Vandse	Hosur	66/1	2.74
557	Udupi		Kundapura	Vandse	Idur kunjadi	90	1.23
558	Udupi		Kundapura	Vandse	Idur kunjadi	92	4.53
559	Udupi		Kundapura	Vandse	Idur kunjadi	126	3.04
560	Udupi		Kundapura	Vandse	Idur kunjadi	138/2	1.08
561	Udupi		Kundapura	Vandse	Idur kunjadi	160/2	0.64
562	Udupi		Kundapura	Vandse	Idur kunjadi	24/5	0.07
563	Udupi		Kundapura	Vandse	Idur kunjadi	90/2	10.12
564	Udupi		Kundapura	Vandse	Idur kunjadi	90/p55	0.40
565	Udupi		Kundapura	Vandse	Idur kunjadi	90/p58	0.20
566	Udupi		Kundapura	Vandse	Idur kunjadi	90/p59	0.24
567	Udupi		Kundapura	Vandse	Idur kunjadi	90/p60	0.85
568	Udupi		Kundapura	Vandse	Idur kunjadi	90/p61	8.20
569	Udupi		Kundapura	Vandse	Idur kunjadi	90/p63	10.00
570	Udupi		Kundapura	Vandse	Idur kunjadi	90/p67	11.76
571	Udupi		Kundapura	Vandse	Idur kunjadi	91/2	1.38
572	Udupi		Kundapura	Byndoor	Jadkal	7	5.28
573	Udupi		Kundapura	Byndoor	Jadkal	15	5.49
574	Udupi		Kundapura	Byndoor	Jadkal	10	6.01
575	Udupi		Kundapura	Byndoor	Jadkal	46	11.29
576	Udupi		Kundapura	Byndoor	Jadkal	47	7.66
577	Udupi		Kundapura	Byndoor	Jadkal	78	6.15
578	Udupi		Kundapura	Byndoor	Jadkal	79	17.96
579	Udupi		Kundapura	Byndoor	Jadkal	85	3.66
580	Udupi		Kundapura	Byndoor	Jadkal	87	7.87
581	Udupi		Kundapura	Byndoor	Jadkal	93	5.11
582	Udupi		Kundapura	Byndoor	Jadkal	99	3.47
583	Udupi		Kundapura	Byndoor	Jadkal	171	4.62
584	Udupi		Kundapura	Byndoor	Jadkal	194	14.81
585	Udupi		Kundapura	Byndoor	Jadkal	201	8.39
586	Udupi		Kundapura	Byndoor	Jadkal	234	17.29
587	Udupi		Kundapura	Byndoor	Jadkal	236	16.46
588	Udupi		Kundapura	Byndoor	Jadkal	241	7.11
589	Udupi		Kundapura	Byndoor	Jadkal	17/1	11.71
590	Udupi		Kundapura	Byndoor	Jadkal	19/2	2.12
591	Udupi		Kundapura	Byndoor	Jadkal	203/3	5.10
592	Udupi		Kundapura	Byndoor	Jadkal	231/p	11.46
593	Udupi		Kundapura	Byndoor	Jadkal	42/1	3.84
594	Udupi		Kundapura	Byndoor	Jadkal	12/2a	4.58

Sl No	District	Range	Taluk	Hobli	Village	Sy.No	Extent (Ha)
595	Udupi		Kundapura	Byndoor	Jadkal	43/1	4.12
596	Udupi		Kundapura	Byndoor	Jadkal	43/2	9.42
597	Udupi		Kundapura	Byndoor	Jadkal	97/2	2.08
598	Udupi		Kundapura	Kundapura	Kalavara	149	28.33
599	Udupi		Kundapura	Kundapura	Kalavara	178/2	4.05
600	Udupi		Kundapura	Kundapura	Kalavara	188/1A	3.24
601	Udupi		Kundapura	Byndoor	Kalthodu	2	3.54
602	Udupi		Kundapura	Byndoor	Kalthodu	6	2.99
603	Udupi		Kundapura	Byndoor	Kalthodu	27	5.28
604	Udupi		Kundapura	Byndoor	Kalthodu	54	2.02
605	Udupi		Kundapura	Byndoor	Kalthodu	72	3.61
606	Udupi		Kundapura	Byndoor	Kalthodu	76	6.07
607	Udupi		Kundapura	Byndoor	Kalthodu	90	4.48
608	Udupi		Kundapura	Byndoor	Kalthodu	93	13.40
609	Udupi		Kundapura	Byndoor	Kalthodu	99	2.50
610	Udupi		Kundapura	Byndoor	Kalthodu	108	13.38
611	Udupi		Kundapura	Byndoor	Kalthodu	109	5.63
612	Udupi		Kundapura	Byndoor	Kalthodu	111	3.16
613	Udupi		Kundapura	Byndoor	Kalthodu	127	8.05
614	Udupi		Kundapura	Byndoor	Kalthodu	195	5.87
615	Udupi		Kundapura	Byndoor	Kalthodu	206	3.11
616	Udupi		Kundapura	Byndoor	Kalthodu	207	1.89
617	Udupi		Kundapura	Byndoor	Kalthodu	210	1.88
618	Udupi		Kundapura	Byndoor	Kalthodu	211	4.33
619	Udupi		Kundapura	Byndoor	Kalthodu	214	3.71
620	Udupi		Kundapura	Byndoor	Kalthodu	233	2.30
621	Udupi		Kundapura	Byndoor	Kalthodu	250	3.14
622	Udupi		Kundapura	Byndoor	Kalthodu	259	4.25
623	Udupi		Kundapura	Byndoor	Kalthodu	339	7.43
624	Udupi		Kundapura	Byndoor	Kalthodu	341	12.14
625	Udupi		Kundapura	Byndoor	Kalthodu	346	4.45
626	Udupi		Kundapura	Byndoor	Kalthodu	346	20.00
627	Udupi		Kundapura	Byndoor	Kalthodu	162/1	1.42
628	Udupi		Kundapura	Byndoor	Kalthodu	167/1	10.63
629	Udupi		Kundapura	Byndoor	Kalthodu	168/1	2.10
630	Udupi		Kundapura	Byndoor	Kalthodu	173/1	4.90
631	Udupi		Kundapura	Byndoor	Kalthodu	22/1	4.99
632	Udupi		Kundapura	Byndoor	Kalthodu	236/4	1.27
633	Udupi		Kundapura	Byndoor	Kalthodu	24/1	0.65
634	Udupi		Kundapura	Byndoor	Kalthodu	245/1	2.23
635	Udupi		Kundapura	Byndoor	Kalthodu	246/11	0.14
636	Udupi		Kundapura	Byndoor	Kalthodu	250/3	0.22
637	Udupi		Kundapura	Byndoor	Kalthodu	39/1	2.27
638	Udupi		Kundapura	Byndoor	Kalthodu	390	1.78
639	Udupi		Kundapura	Byndoor	Kalthodu	404/1	1.95
640	Udupi		Kundapura	Byndoor	Kalthodu	408/4	0.82
641	Udupi		Kundapura	Byndoor	Kalthodu	460/2	0.04
642	Udupi		Kundapura	Byndoor	Kalthodu	464/2	0.42
643	Udupi		Kundapura	Byndoor	Kalthodu	500/2	2.40
644	Udupi		Kundapura	Byndoor	Kalthodu	52/1	2.62
645	Udupi		Kundapura	Byndoor	Kalthodu	65	0.98
646	Udupi		Kundapura	Byndoor	Kalthodu	67/1	2.12
647	Udupi		Kundapura	Vandse	Kamadashile	1	5.00
648	Udupi		Kundapura	Vandse	Kathelthor	48	2.43
649	Udupi		Kundapura	Vandse	Kayradi	160/3	4.05
650	Udupi		Kundapura	Kundapura	Kedur	1/1	2.02
651	Udupi		Kundapura	Kundapura	Kedur	127	0.81
652	Udupi		Kundapura	Kundapura	Kedur	148/2	1.21
653	Udupi		Kundapura	Kundapura	Kedur	61	6.07
654	Udupi		Kundapura	Vandse	Keradi	79	40.70

Sl No	District	Range	Taluk	Hobli	Village	SyNo	Extent (Ha)
655	Udupi		Kundapura	Vandse	Keradi	98	0.64
656	Udupi		Kundapura	Vandse	Keradi	100	37.23
657	Udupi		Kundapura	Vandse	Keradi	101	26.10
658	Udupi		Kundapura	Vandse	Keradi	103	5.96
659	Udupi		Kundapura	Vandse	Keradi	104	27.92
660	Udupi		Kundapura	Vandse	Keradi	105	15.54
661	Udupi		Kundapura	Vandse	Keradi	154	3.93
662	Udupi		Kundapura	Vandse	Keradi	131/2	2.66
663	Udupi		Kundapura	Vandse	Keradi	132/3	1.66
664	Udupi		Kundapura	Vandse	Keradi	117/3	2.91
665	Udupi		Kundapura	Byndoor	Kirimanjeshwara	241	2.00
666	Udupi		Kundapura	Kundapura	Kodi (Kundapura Kasaba)	290 P	4.05
667	Udupi		Kundapura	Kundapura	Kodi Bit 1 & 2 (Kundapura Kasaba)	290 P	6.07
668	Udupi		Kundapura	Vandse	Kodladi	115	0.81
669	Udupi		Kundapura	Byndoor	kollur	9	2.43
670	Udupi		Kundapura	Byndoor	kollur	11	12.95
671	Udupi		Kundapura	Byndoor	Kollur	111	8.79
672	Udupi		Kundapura	Byndoor	kollur	117	7.71
673	Udupi		Kundapura	Byndoor	Kollur	31	10.70
674	Udupi		Kundapura	Byndoor	kollur	57	2.83
675	Udupi		Kundapura	Byndoor	kollur	59	3.37
676	Udupi		Kundapura	Byndoor	kollur	61	8.09
677	Udupi		Kundapura	Byndoor	kollur	67	8.37
678	Udupi		Kundapura	Byndoor	kollur	69	4.27
679	Udupi		Kundapura	Byndoor	kollur	70	4.69
680	Udupi		Kundapura	Byndoor	Kolur	1/1	8.80
681	Udupi		Kundapura	Byndoor	Kolur	103	22.03
682	Udupi		Kundapura	Byndoor	Kolur	104	18.89
683	Udupi		Kundapura	Byndoor	Kolur	107	20.38
684	Udupi		Kundapura	Byndoor	Kolur	108	16.54
685	Udupi		Kundapura	Byndoor	Kolur	116	27.86
686	Udupi		Kundapura	Byndoor	Kolur	122	21.27
687	Udupi		Kundapura	Byndoor	Kolur	3	10.69
688	Udupi		Kundapura	Byndoor	Kolur	64	11.80
689	Udupi		Kundapura	Byndoor	Kolur	75	10.11
690	Udupi		Kundapura	Byndoor	Kolur	88	8.99
691	Udupi		Kundapura	Kundapura	Koni	103	2.02
692	Udupi		Kundapura	Kundapura	Korgi	101	8.09
693	Udupi		Kundapura	Kundapura	Korgi	118	26.91
694	Udupi		Kundapura	Kundapura	Korgi	119	109.53
695	Udupi		Kundapura	Kundapura	Korgi	125	10.12
696	Udupi		Kundapura	Kundapura	Korgi	197	8.09
697	Udupi		Kundapura	Vandse	Kullunje	40	1.62
698	Udupi		Kundapura	Vandse	Kullunje	49	202.35
699	Udupi		Kundapura	Vandse	Kullunje	87	1.21
700	Udupi		Kundapura	Vandse	Kullunje	108	2.00
701	Udupi		Kundapura	Vandse	Kullunje	114	10.12
702	Udupi		Kundapura	Vandse	Kullunje	125	4.00
703	Udupi		Kundapura	Vandse	Kullunje	143	2.83
704	Udupi		Kundapura	Vandse	Kullunje	155	2.00
705	Udupi		Kundapura	Vandse	Kullunje	97/1	283.29
706	Udupi		Kundapura	Vandse	Kundabarandadi	88	1.34
707	Udupi		Kundapura	Kundapura	Kundapura kasaba	214	18.21
708	Udupi		Kundapura	Kundapura	Kundapura Kasaba	214B1	2.00
709	Udupi		Kundapura	Kundapura	Kundapura kasaba	290 p	4.05
710	Udupi		Kundapura	Kundapura	Kundapura kasaba	290 P	3.04
711	Udupi		Kundapura	Kundapura	Kundapura kasaba	290 p	4.05

Sl No	District	Range	Taluk	Hobli	Village	SyNo	Extent (Ha)
712	Udupi		Kundapura	Kundapura	Kundapura Kasaba	8/1A	6.00
713	Udupi		Kundapura	Vandse	Machattu	103	6.67
714	Udupi		Kundapura	Vandse	Machattu	106	8.15
715	Udupi		Kundapura	Vandse	Machattu	117	8.43
716	Udupi		Kundapura	Vandse	Machattu	124	6.73
717	Udupi		Kundapura	Vandse	Machattu	130	6.62
718	Udupi		Kundapura	Vandse	Machattu	131	8.48
719	Udupi		Kundapura	Vandse	Machattu	132	8.71
720	Udupi		Kundapura	Vandse	Machattu	133	12.08
721	Udupi		Kundapura	Vandse	Machattu	134	6.52
722	Udupi		Kundapura	Vandse	Machattu	135	7.44
723	Udupi		Kundapura	Vandse	Machattu	138	7.96
724	Udupi		Kundapura	Vandse	Machattu	143	6.38
725	Udupi		Kundapura	Vandse	Machattu	146	5.87
726	Udupi		Kundapura	Vandse	Machattu	167	12.32
727	Udupi		Kundapura	Vandse	Machattu	168	10.47
728	Udupi		Kundapura	Vandse	Machattu	169	8.35
729	Udupi		Kundapura	Vandse	Machattu	178	12.41
730	Udupi		Kundapura	Vandse	Machattu	*120	4.49
731	Udupi		Kundapura	Vandse	Machattu	*141	3.23
732	Udupi		Kundapura	Vandse	Machattu	*142	3.24
733	Udupi		Kundapura	Vandse	Machattu	*157	5.67
734	Udupi		Kundapura	Vandse	Machattu	*181	12.54
735	Udupi		Kundapura	Vandse	Machattu	*61	1.21
736	Udupi		Kundapura	Vandse	Machattu	104/1	7.85
737	Udupi		Kundapura	Vandse	Machattu	123/1	6.80
738	Udupi		Kundapura	Kundapura	Madamakki	67	24.46
739	Udupi		Kundapura	Kundapura	Madamakki	55	2.44
740	Udupi		Kundapura	Byndoor	Matavanthe	155/4C	2.18
741	Udupi		Kundapura	Byndoor	Maravanthe	81	6.44
742	Udupi		Kundapura	Kundapura	Molahally	251	125.00
743	Udupi		Kundapura	Kundapura	Molahally	252	255.30
744	Udupi		Kundapura	Kundapura	Molahally	10	0.11
745	Udupi		Kundapura	Kundapura	Molahally	140/11	0.02
746	Udupi		Kundapura	Kundapura	Molahally	140/17	0.07
747	Udupi		Kundapura	Kundapura	Molahally	141/4	0.11
748	Udupi		Kundapura	Kundapura	Molahally	141/5	0.11
749	Udupi		Kundapura	Kundapura	Molahally	2	0.04
750	Udupi		Kundapura	Kundapura	Molahally	203/1D	0.01
751	Udupi		Kundapura	Kundapura	Molahally	25/2	0.48
752	Udupi		Kundapura	Kundapura	Molahally	27/3	0.19
753	Udupi		Kundapura	Kundapura	Molahally	304/1	2.04
754	Udupi		Kundapura	Kundapura	Molahally	308/2B2	1.59
755	Udupi		Kundapura	Kundapura	Molahally	31	0.03
756	Udupi		Kundapura	Kundapura	Molahally	312/1	0.74
757	Udupi		Kundapura	Kundapura	Molahally	320/2	0.97
758	Udupi		Kundapura	Kundapura	Molahally	35/17	0.06
759	Udupi		Kundapura	Kundapura	Molahally	35/4	0.06
760	Udupi		Kundapura	Kundapura	Molahally	40/16	0.21
761	Udupi		Kundapura	Kundapura	Molahally	42/1	0.53
762	Udupi		Kundapura	Byndoor	Mudur	2	6.33
763	Udupi		Kundapura	Byndoor	Mudur	4	10.95
764	Udupi		Kundapura	Byndoor	Mudur	8	10.12
765	Udupi		Kundapura	Byndoor	Mudur	23	20.23
766	Udupi		Kundapura	Byndoor	Mudur	28	3.35
767	Udupi		Kundapura	Byndoor	Mudur	61	24.89
768	Udupi		Kundapura	Byndoor	Mudur	65	10.46
769	Udupi		Kundapura	Byndoor	Mudur	70	1.82
770	Udupi		Kundapura	Byndoor	Mudur	72	1.45
771	Udupi		Kundapura	Byndoor	Mudur	79	23.67

Sl No	District	Range	Taluk	Hobli	Village	SyNo	Extent (Ha)
772	Udupi		Kundapura	Byndoor	Mudur	112	5.82
773	Udupi		Kundapura	Byndoor	Mudur	120	7.13
774	Udupi		Kundapura	Byndoor	Mudur	137	2.43
775	Udupi		Kundapura	Byndoor	Mudur	144	3.41
776	Udupi		Kundapura	Byndoor	Mudur	145	4.84
777	Udupi		Kundapura	Byndoor	Mudur	153	5.37
778	Udupi		Kundapura	Byndoor	Mudur	158	4.05
779	Udupi		Kundapura	Byndoor	Mudur	63/2	129.85
780	Udupi		Kundapura	Byndoor	Nada	255	110.05
781	Udupi		Kundapura	Byndoor	Nada	260	6.07
782	Udupi		Kundapura	Byndoor	Navunda	219	19.99
783	Udupi		Kundapura	Byndoor	Navunda	219	14.00
784	Udupi		Kundapura	Byndoor	Navunda	146	1.98
785	Udupi		Kundapura	Byndoor	Navunda	164/	1.44
786	Udupi		Kundapura	Byndoor	Navunda	164/A	1.18
787	Udupi		Kundapura	Byndoor	Navunda	219	13.73
788	Udupi		Kundapura	Byndoor	Navunda	228/2C	0.57
789	Udupi		Kundapura	Byndoor	Navunda	240/1	0.65
790	Udupi		Kundapura	Byndoor	Navunda	36/1	1.79
791	Udupi		Kundapura	Byndoor	Paduvari	192	2.36
792	Udupi		Kundapura	Byndoor	Paduvari	205	2.27
793	Udupi		Kundapura	Byndoor	Paduvari	228	10.42
794	Udupi		Kundapura	Byndoor	Paduvari	231	3.86
795	Udupi		Kundapura	Byndoor	Paduvari	236	2.87
796	Udupi		Kundapura	Byndoor	Paduvari	259	6.50
797	Udupi		Kundapura	Byndoor	Paduvari	260	5.00
798	Udupi		Kundapura	Byndoor	Paduvari	262	5.00
799	Udupi		Kundapura	Byndoor	Paduvari	268	14.99
800	Udupi		Kundapura	Byndoor	Paduvari	186/2	3.36
801	Udupi		Kundapura	Byndoor	Paduvari	208/2	2.98
802	Udupi		Kundapura	Byndoor	Paduvari	225/1	5.21
803	Udupi		Kundapura	Byndoor	Paduvari	258, 257	14.99
804	Udupi		Kundapura	Kundapura	Raitady	111	5.00
805	Udupi		Kundapura	Kundapura	Raitady	1/1	7.20
806	Udupi		Kundapura	Vandse	Senapura	132	2.41
807	Udupi		Kundapura	Vandse	Senapura	133/2	1.80
808	Udupi		Kundapura	Vandse	Senapura	147/1	1.85
809	Udupi		Kundapura	Vandse	Shankaranarayana	337	4.81
810	Udupi		Kundapura	Vandse	Shankaranarayana	364	2.29
811	Udupi		Kundapura	Vandse	Shankaranarayana	102/1*	8.09
812	Udupi		Kundapura	Vandse	Shankaranarayana	115*	22.42
813	Udupi		Kundapura	Vandse	Shankaranarayana	128/1	6.22
814	Udupi		Kundapura	Vandse	Shankaranarayana	145*	18.33
815	Udupi		Kundapura	Vandse	Shankaranarayana	149*	11.33
816	Udupi		Kundapura	Vandse	Shankaranarayana	15/1a1	3.24
817	Udupi		Kundapura	Vandse	Shankaranarayana	163	17.00
818	Udupi		Kundapura	Vandse	Shankaranarayana	18/1	11.16
819	Udupi		Kundapura	Vandse	Shankaranarayana	193/1a	9.18
820	Udupi		Kundapura	Vandse	Shankaranarayana	21/1	4.86
821	Udupi		Kundapura	Vandse	Shankaranarayana	218/1	27.5*
822	Udupi		Kundapura	Vandse	Shankaranarayana	221	7.49
823	Udupi		Kundapura	Vandse	Shankaranarayana	23	8.09
824	Udupi		Kundapura	Vandse	Shankaranarayana	286	6.23
825	Udupi		Kundapura	Vandse	Shankaranarayana	287	20.23
826	Udupi		Kundapura	Vandse	Shankaranarayana	288/2c	4.86
827	Udupi		Kundapura	Vandse	Shankaranarayana	290*	10.12
828	Udupi		Kundapura	Vandse	Shankaranarayana	291	26.31
829	Udupi		Kundapura	Vandse	Shankaranarayana	292	13.35
830	Udupi		Kundapura	Vandse	Shankaranarayana	293*	32.38
831	Udupi		Kundapura	Vandse	Shankaranarayana	294	5.67

Sl No	District	Range	Taluk	Hobli	Village	SyNo	Extent (Ha)
832	Udupi		Kundapura	Vandse	Shankaranarayana	31	10.12
833	Udupi		Kundapura	Vandse	Shankaranarayana	33/2	1.89
834	Udupi		Kundapura	Vandse	Shankaranarayana	355	2.08
835	Udupi		Kundapura	Vandse	Shankaranarayana	36	3.85
836	Udupi		Kundapura	Vandse	Shankaranarayana	59*	2.55
837	Udupi		Kundapura	Byndoor	Shiroor	69	2.10
838	Udupi		Kundapura	Byndoor	Shiroor	72	0.57
839	Udupi		Kundapura	Byndoor	Shiroor	80	2.06
840	Udupi		Kundapura	Byndoor	Shiroor	217	3.00
841	Udupi		Kundapura	Byndoor	Shiroor	236	1.21
842	Udupi		Kundapura	Byndoor	Shiroor	309	3.93
843	Udupi		Kundapura	Byndoor	Shiroor	239/2	2.16
844	Udupi		Kundapura	Byndoor	Shiroor	244/1	6.41
845	Udupi		Kundapura	Byndoor	Shiroor	309, 244	10.00
846	Udupi		Kundapura	Byndoor	Shiroor	310/1	1.61
847	Udupi		Kundapura	Byndoor	Shiroor	361/2A	0.59
848	Udupi		Kundapura	Byndoor	Shiroor	361/4	0.18
849	Udupi		Kundapura	Byndoor	Shiroor	362/1	1.01
850	Udupi		Kundapura	Byndoor	Shiroor	362/3	1.19
851	Udupi		Kundapura	Byndoor	Shiroor	374/1	2.45
852	Udupi		Kundapura	Byndoor	Shiroor	374/2	0.09
853	Udupi		Kundapura	Byndoor	Shiroor	51/4	1.45
854	Udupi		Kundapura	Byndoor	Shiroor	64/5A	0.99
855	Udupi		Kundapura	Byndoor	Shiroor	82/1	0.33
856	Udupi		Kundapura	Byndoor	Shiroor	83/3	1.41
857	Udupi		Kundapura	Byndoor	Shiroor	84/13A1	0.87
858	Udupi		Kundapura	Byndoor	Shiroor	85/2	0.42
859	Udupi		Kundapura	Byndoor	Shiroor	93/5A	1.95
860	Udupi		Kundapura	Vandse	Siddapura	104	2.24
861	Udupi		Kundapura	Vandse	Siddapura	1	16.19
862	Udupi		Kundapura	Vandse	Siddapura	108	5.67
863	Udupi		Kundapura	Vandse	Siddapura	121	16.19
864	Udupi		Kundapura	Vandse	Siddapura	126	14.16
865	Udupi		Kundapura	Vandse	Siddapura	165	6.07
866	Udupi		Kundapura	Vandse	Siddapura	184/1	4.05
867	Udupi		Kundapura	Vandse	Siddapura	262	24.28
868	Udupi		Kundapura	Vandse	Siddapura	351	12.14
869	Udupi		Kundapura	Vandse	Siddapura	418	2.00
870	Udupi		Kundapura	Vandse	Siddapura	435	3.57
871	Udupi		Kundapura	Vandse	Siddapura	443/1	1.39
872	Udupi		Kundapura	Vandse	Siddapura	465/2	1.76
873	Udupi		Kundapura	Vandse	Siddapura	54	10.12
874	Udupi		Kundapura	Vandse	Siddapura	78	6.07
875	Udupi		Kundapura	Byndoor	Taggarase	258	14.99
876	Udupi		Kundapura	Byndoor	Taggarase	258	14.99
877	Udupi		Kundapura	Byndoor	Taggarase	164	0.09
878	Udupi		Kundapura	Byndoor	Taggarase	176	7.69
879	Udupi		Kundapura	Byndoor	Taggarase	195	8.09
880	Udupi		Kundapura	Byndoor	Taggarase	196/1, 2	0.40
881	Udupi		Kundapura	Byndoor	Taggarase	201/1	2.20
882	Udupi		Kundapura	Byndoor	Taggarase	203	16.18
883	Udupi		Kundapura	Byndoor	Taggarase	204	20.23
884	Udupi		Kundapura	Byndoor	Taggarase	208	2.43
885	Udupi		Kundapura	Byndoor	Taggarase	219	8.09
886	Udupi		Kundapura	Byndoor	Taggarase	235/4	0.27
887	Udupi		Kundapura	Byndoor	Taggarase	240	0.13
888	Udupi		Kundapura	Byndoor	Taggarase	249	5.90
889	Udupi		Kundapura	Byndoor	Taggarase	251	8.41
890	Udupi		Kundapura	Byndoor	Taggarase	255	0.24
891	Udupi		Kundapura	Byndoor	Taggarase	256/1	2.47

Sl No	District	Range	Taluk	Hobli	Village	SyNo	Extent (Ha)
892	Udupi		Kundapura	Byndoor	Taggarase	285	2.02
893	Udupi		Kundapura	Byndoor	Taggarase	286	4.05
894	Udupi		Kundapura	Byndoor	Taggarase	291/2A	2.02
895	Udupi		Kundapura	Kundapura	Thallur	169	4.05
896	Udupi		Kundapura	Kundapura	Thallur	169/3, 169/4, 169/p.	8.09
897	Udupi		Kundapura	Kundapura	Thallur-Hemmadi	169, 172	18.21
898	Udupi		Kundapura	Kundapura	Uppinakudru	249	8.09
899	Udupi		Kundapura	Kundapura	Uppinakudru	249	4.05
900	Udupi		Kundapura	Kundapura	Uppinakudru	249 p	16.19
901	Udupi		Kundapura	Kundapura	Uppinakudru Bil 1 & 2	249	8.09
902	Udupi		Kundapura	Byndoor	Uppunda	201	5.00
903	Udupi		Kundapura	Byndoor	Uppunda	199/120/33	5.00
904	Udupi		Kundapura	Kundapura	Vadera Hobli	175	4.05
905	Udupi		Kundapura	Kundapura	Vadera Hobli	195	16.19
906	Udupi		Kundapura	Kundapura	Vadera Hobli	195	12.14
907	Udupi		Kundapura	Kundapura	Vadera Hobli	290	8.09
908	Udupi		Kundapura	Kundapura	Vadera Hobli	152, 175 p	4.05
909	Udupi		Kundapura	Kundapura	Vadera Hobli	175, 290 p	16.19
910	Udupi		Kundapura	Kundapura	Vadera Hobli	290/1	4.05
911	Udupi		Kundapura	Kundapura	Yadady-Mathyadi	105	49.48
912	Udupi		Kundapura	Kundapura	Yadady-Mathyadi	171	5.41
913	Udupi		Kundapura	Kundapura	Yadady-Mathyadi	105	40.47
914	Udupi		Kundapura	Kundapura	Yadady-Mathyadi	146/1A	0.80
915	Udupi		Kundapura	Kundapura	Yadady-Mathyadi	15/8	0.08
916	Udupi		Kundapura	Kundapura	Yadady-Mathyadi	150/3	0.06
917	Udupi		Kundapura	Kundapura	Yadady-Mathyadi	156/3	0.04
918	Udupi		Kundapura	Kundapura	Yadady-Mathyadi	157/1	0.03
919	Udupi		Kundapura	Kundapura	Yadady-Mathyadi	159/2C	0.74
920	Udupi		Kundapura	Kundapura	Yadady-Mathyadi	162/1B	0.25
921	Udupi		Kundapura	Kundapura	Yadady-Mathyadi	162/2B	0.32
922	Udupi		Kundapura	Kundapura	Yadady-Mathyadi	164/1	0.87
923	Udupi		Kundapura	Kundapura	Yadady-Mathyadi	165/1A	0.48
924	Udupi		Kundapura	Kundapura	Yadady-Mathyadi	166/1	0.83
925	Udupi		Kundapura	Kundapura	Yadady-Mathyadi	168/1	0.30
926	Udupi		Kundapura	Kundapura	Yadady-Mathyadi	17/10	0.04
927	Udupi		Kundapura	Kundapura	Yadady-Mathyadi	17/5	0.81
928	Udupi		Kundapura	Kundapura	Yadady-Mathyadi	176/1	2.02
929	Udupi		Kundapura	Kundapura	Yadady-Mathyadi	177/2	0.03
930	Udupi		Kundapura	Kundapura	Yadady-Mathyadi	177/3B	0.40
931	Udupi		Kundapura	Kundapura	Yadady-Mathyadi	177/4	0.14
932	Udupi		Kundapura	Kundapura	Yadady-Mathyadi	188/1A	0.24
933	Udupi		Kundapura	Kundapura	Yadady-Mathyadi	19B	0.02
934	Udupi		Kundapura	Kundapura	Yadady-Mathyadi	22/28	0.23
935	Udupi		Kundapura	Kundapura	Yadady-Mathyadi	22/1	4.05
936	Udupi		Kundapura	Kundapura	Yadady-Mathyadi	55/P1	6.07
937	Udupi		Kundapura	Kundapura	Yadady-Mathyadi	58/2	2.41
938	Udupi		Kundapura	Kundapura	Yadady-Mathyadi	66/2	2.98
939	Udupi		Kundapura	Kundapura	Yadady-Mathyadi	69/25	0.32
940	Udupi		Kundapura	Kundapura	Yadady-Mathyadi	72/8	0.70
941	Udupi		Kundapura	Kundapura	Yadady-Mathyadi	74/7	0.03
942	Udupi		Kundapura	Kundapura	Yadady-Mathyadi	81/16	0.40
943	Udupi		Kundapura	Kundapura	Yadady-Mathyadi	83/17	0.17
944	Udupi		Kundapura	Kundapura	Yadady-Mathyadi	83/6	0.01
945	Udupi		Kundapura	Kundapura	Yadady-Mathyadi	84/17	0.13
946	Udupi		Kundapura	Kundapura	Yadady-Mathyadi	85/12	0.08
947	Udupi		Kundapura	Kundapura	Yadady-Mathyadi	88/2	0.34

Sl No	District	Range	Taluk	Hobli	Village	SyNo	Extent (Ha)
948	Udupi		Kundapura	Vandse	Yadamoge	13	1.62
949	Udupi		Kundapura	Vandse	Yadamoge	29	6.48
950	Udupi		Kundapura	Vandse	Yadamoge	31	8.50
951	Udupi		Kundapura	Vandse	Yadamoge	77	5.26
952	Udupi		Kundapura	Vandse	Yadamoge	78	4.05
953	Udupi		Kundapura	Vandse	Yadamoge	125	2.43
954	Udupi		Kundapura	Vandse	Yadamoge	134/2	0.40
955	Udupi		Kundapura	Vandse	Yadamoge	138/1	0.40
956	Udupi		Kundapura	Vandse	Yadamoge	227	0.81
957	Udupi		Kundapura	Vandse	Yadamoge	56	14.99
958	Udupi		Kundapura	Vandse	Yadamoge	58	20.00
959	Udupi		Kundapura	Vandse	Yadamoge	62/2a2	7.28
960	Udupi		Kundapura	Byndoor	Yadhare	191	6.16
961	Udupi		Kundapura	Byndoor	Yadhare	263/1	8.09
962	Udupi		Kundapura	Byndoor	Yadhare	277/2	0.45
963	Udupi		Kundapura	Byndoor	Yadhare	279/2	0.89
964	Udupi		Kundapura	Byndoor	Yadhare	286/3	0.57
965	Udupi		Kundapura	Byndoor	Yeljith	255	1.21
966	Udupi		Kundapura	Byndoor	Yeljith	102/4	4.41
967	Udupi		Kundapura	Byndoor	Yeljith	108	4.05
968	Udupi		Kundapura	Byndoor	Yeljith	119	4.66
969	Udupi		Kundapura	Byndoor	Yeljith	121	1.69
970	Udupi		Kundapura	Byndoor	Yeljith	122	8.45
971	Udupi		Kundapura	Byndoor	Yeljith	135	3.74
972	Udupi		Kundapura	Byndoor	Yeljith	139/1	0.55
973	Udupi		Kundapura	Byndoor	Yeljith	144	5.16
974	Udupi		Kundapura	Byndoor	Yeljith	16	6.37
975	Udupi		Kundapura	Byndoor	Yeljith	175/1	0.16
976	Udupi		Kundapura	Byndoor	Yeljith	176/1	0.54
977	Udupi		Kundapura	Byndoor	Yeljith	181	2.22
978	Udupi		Kundapura	Byndoor	Yeljith	206	6.07
979	Udupi		Kundapura	Byndoor	Yeljith	207/P	3.04
980	Udupi		Kundapura	Byndoor	Yeljith	211	8.99
981	Udupi		Kundapura	Byndoor	Yeljith	212	4.24
982	Udupi		Kundapura	Byndoor	Yeljith	214	3.88
983	Udupi		Kundapura	Byndoor	Yeljith	215/1	5.06
984	Udupi		Kundapura	Byndoor	Yeljith	216	5.05
985	Udupi		Kundapura	Byndoor	Yeljith	217	4.40
986	Udupi		Kundapura	Byndoor	Yeljith	218	4.45
987	Udupi		Kundapura	Byndoor	Yeljith	219	4.49
988	Udupi		Kundapura	Byndoor	Yeljith	220	6.75
989	Udupi		Kundapura	Byndoor	Yeljith	221	6.07
990	Udupi		Kundapura	Byndoor	Yeljith	222/1	1.40
991	Udupi		Kundapura	Byndoor	Yeljith	222/3	0.28
992	Udupi		Kundapura	Byndoor	Yeljith	222/4	0.13
993	Udupi		Kundapura	Byndoor	Yeljith	225	9.30
994	Udupi		Kundapura	Byndoor	Yeljith	231/4	1.08
995	Udupi		Kundapura	Byndoor	Yeljith	233	0.90
996	Udupi		Kundapura	Byndoor	Yeljith	234/1	0.08
997	Udupi		Kundapura	Byndoor	Yeljith	234/1A	1.07
998	Udupi		Kundapura	Byndoor	Yeljith	236/1	0.45
999	Udupi		Kundapura	Byndoor	Yeljith	239/2	0.49
1000	Udupi		Kundapura	Byndoor	Yeljith	241/1	0.50
1001	Udupi		Kundapura	Byndoor	Yeljith	265/2	0.69
1002	Udupi		Kundapura	Byndoor	Yeljith	266/2	1.93
1003	Udupi		Kundapura	Byndoor	Yeljith	267/2	0.15
1004	Udupi		Kundapura	Byndoor	Yeljith	267/4	1.79
1005	Udupi		Kundapura	Byndoor	Yeljith	277	1.50
1006	Udupi		Kundapura	Byndoor	Yeljith	278/1	2.61
1007	Udupi		Kundapura	Byndoor	Yeljith	280/1	0.87

Sl No	District	Range	Taluk	Hobli	Village	SyNo	Extent (Ha)
1008	Udupi		Kundapura	Byndoor	Yeljith	29	4.22
1009	Udupi		Kundapura	Byndoor	Yeljith	30	4.41
1010	Udupi		Kundapura	Byndoor	Yeljith	50	3.38
1011	Udupi		Kundapura	Byndoor	Yeljith	53	3.58
1012	Udupi		Kundapura	Byndoor	Yeljith	65	2.31
1013	Udupi		Kundapura	Byndoor	Yeljith	67	4.37
1014	Udupi		Kundapura	Byndoor	Yeljith	73	3.95
1015	Udupi		Kundapura	Byndoor	Yeljith	80	3.37
1016	Udupi		Kundapura	Byndoor	Yeljith	88/4	0.81
1017	Udupi		Kundapura	Byndoor	Yeljith	91	1.74
1018	Udupi		Kundapura	Byndoor	Yeljith	93	24.76
1019	Udupi		Kundapura	Byndoor	Yeljith	94	6.03
1020	Udupi		Kundapura	Byndoor	Yeljith	99	3.59
1021	Udupi		Udupi	Kota	33th Shiroor	105/P1	6.07
1022	Udupi		Udupi	Kota	33th Shiroor	118/P1	21.92
1023	Udupi		Udupi	Kota	33th Shiroor	120	27.83
1024	Udupi		Udupi	Kota	33th Shiroor	121/P1	35.95
1025	Udupi		Udupi	Kota	33th Shiroor	129/P1	8.37
1026	Udupi		Udupi	Kota	33th Shiroor	130	28.62
1027	Udupi		Udupi	Kota	33th Shiroor	133/P1	30.14
1028	Udupi		Udupi	Kota	33th Shiroor	134/2	2.63
1029	Udupi		Udupi	Kota	33th Shiroor	135	15.99
1030	Udupi		Udupi	Kota	33th Shiroor	136/P1	31.91
1031	Udupi		Udupi	Kota	33th Shiroor	137/1A	19.93
1032	Udupi		Udupi	Kota	33th Shiroor	138/1	10.19
1033	Udupi		Udupi	Kota	33th Shiroor	139/1	6.90
1034	Udupi		Udupi	Kota	33th Shiroor	140/1	8.09
1035	Udupi		Udupi	Kota	33th Shiroor	154/3B	1.88
1036	Udupi		Udupi	Kota	33th Shiroor	159/2AB	1.36
1037	Udupi		Udupi	Kota	33th Shiroor	172/1	2.66
1038	Udupi		Udupi	Kota	33th Shiroor	175/3	1.67
1039	Udupi		Udupi	Kota	33th Shiroor	179/2AP1	2.76
1040	Udupi		Udupi	Kota	33th Shiroor	180/2	1.55
1041	Udupi		Udupi	Kota	33th Shiroor	194/1A1P1	4.44
1042	Udupi		Udupi	Kota	33th Shiroor	22	15.26
1043	Udupi		Udupi	Kota	33th Shiroor	26/5	4.11
1044	Udupi		Udupi	Kota	33th Shiroor	46	30.14
1045	Udupi		Udupi	Kota	33th Shiroor	68/1	2.09
1046	Udupi		Udupi	Kota	33th Shiroor	70-33	0.02
1047	Udupi		Udupi	Kota	33th Shiroor	75	3.64
1048	Udupi		Udupi	Kota	33th Shiroor	76/1	13.75
1049	Udupi		Udupi	Kota	33th Shiroor	77/P1	13.12
1050	Udupi		Udupi	Kota	33th Shiroor	87-4	0.02
1051	Udupi		Udupi	Kota	33th Shiroor	87-6	0.08
1052	Udupi		Udupi	Kota	33th Shirooru	105	2.02
1053	Udupi		Udupi	Kota	33th Shirooru	105	1.21
1054	Udupi		Udupi	Kota	33th Shirooru	121	1.21
1055	Udupi		Udupi	Kota	33th Shirooru	133	2.02
1056	Udupi		Udupi	Kota	33th Shirooru	140	1.21
1057	Udupi		Udupi	udupi	82 Kudi	157	4.04
1058	Udupi		Udupi	udupi	82 Kudi	157/1	4.40
1059	Udupi		Udupi	udupi	Alevoor	20	5.20
1060	Udupi		Udupi	udupi	Alevoor	20.21	20.00
1061	Udupi		Udupi	udupi	Anjara	85/1, 64	85.97
1062	Udupi		Udupi	udupi	Anjara	85/1, 64	86.00
1063	Udupi		Udupi	Bramhavara	Aroor	130/1	8.50
1064	Udupi		Udupi	Kota	Avarse	15	2.87
1065	Udupi		Udupi	Kota	Avarse	95	20.00
1066	Udupi		Udupi	Kota	Avarse	120/913	0.19

Sl No	District	Range	Tahuk	Hobli	Village	SyNo	Extent (Ha)
1067	Udupi		Udupi	Kota	Avarse	123/3	1.23
1068	Udupi		Udupi	Kota	Avarse	19/17	0.02
1069	Udupi		Udupi	Kota	Avarse	2/5	0.08
1070	Udupi		Udupi	Kota	Avarse	15/5	0.04
1071	Udupi		Udupi	Kota	Avarse	91/1A	16.40
1072	Udupi		Udupi	Kota	Avarse	93/1	18.07
1073	Udupi		Udupi	Kota	Avarse	94/1A	5.26
1074	Udupi		Udupi	Bramhavara	Baikady	293/1A	36.02
1075	Udupi		Udupi	Bramhavara	Baikady	302/3	0.38
1076	Udupi		Udupi	Bramhavara	Baikady	31/1P1	4.05
1077	Udupi		Udupi	Bramhavara	Bairampalli	301/1	2.46
1078	Udupi		Udupi	Kaup	Belapu	135/P1	12.76
1079	Udupi		Udupi	Kaup	Belapu	28/P1	2.55
1080	Udupi		Udupi	Kaup	Belapu	54/P1	6.52
1081	Udupi		Udupi	Bramhavara	Bellampalli	121	4.04
1082	Udupi		Udupi	Bramhavara	Bellampalli	139	4.44
1083	Udupi		Udupi	Bramhavara	Bellampalli	146	2.83
1084	Udupi		Udupi	Bramhavara	Bellampalli	105/1	38.74
1085	Udupi		Udupi	Bramhavara	Bellampalli	131/2	2.22
1086	Udupi		Udupi	Bramhavara	Bellampalli	132/2AP	2.19
1087	Udupi		Udupi	Bramhavara	Bellampalli	142/1P	2.32
1088	Udupi		Udupi	Bramhavara	Bellampalli	73/2	2.82
1089	Udupi		Udupi	Bramhavara	Bellampalli	88/P	52.54
1090	Udupi		Udupi	Bramhavara	Bellampalli	89/1	8.35
1091	Udupi		Udupi	Bramhavara	Bellarpady	87	4.84
1092	Udupi		Udupi	Bramhavara	Bellarpady	102	4.70
1093	Udupi		Udupi	Bramhavara	Bellarpady	103	4.71
1094	Udupi		Udupi	Bramhavara	Bellarpady	101/1	2.03
1095	Udupi		Udupi	Bramhavara	Bellarpady	36/1E	3.68
1096	Udupi		Udupi	Kota	Billady	1	11.17
1097	Udupi		Udupi	Kota	Billady	7	14.05
1098	Udupi		Udupi	Kota	Billady	11	1.34
1099	Udupi		Udupi	Kota	Billady	33	2.58
1100	Udupi		Udupi	Kota	Billady	34	3.74
1101	Udupi		Udupi	Kota	Billady	111	38.89
1102	Udupi		Udupi	Kota	Billady	101/1	0.83
1103	Udupi		Udupi	Kota	Billady	101/5	1.88
1104	Udupi		Udupi	Kota	Billady	101/6	1.77
1105	Udupi		Udupi	Kota	Billady	110/1	4.46
1106	Udupi		Udupi	Kota	Billady	112/1	79.97
1107	Udupi		Udupi	Kota	Billady	113/1	24.28
1108	Udupi		Udupi	Kota	Billady	136/P1	10.10
1109	Udupi		Udupi	Kota	Billady	137/1	1.21
1110	Udupi		Udupi	Kota	Billady	141/1	2.35
1111	Udupi		Udupi	Kota	Billady	166/1	2.78
1112	Udupi		Udupi	Kota	Billady	21-10	0.07
1113	Udupi		Udupi	Kota	Billady	25/2	2.43
1114	Udupi		Udupi	Kota	Billady	73/1A	3.18
1115	Udupi		Udupi	udupi	Bommarabettu	229	8.09
1116	Udupi		Udupi	udupi	Bommarabettu	159/1	5.00
1117	Udupi		Udupi	udupi	Bommarabettu	185/2	3.88
1118	Udupi		Udupi	udupi	Bommarabettu	259/1	5.00
1119	Udupi		Udupi	Kota	Gundmi	60	19.43
1120	Udupi		Udupi	Bramhavara	Haluvalli	3	2.02
1121	Udupi		Udupi	Bramhavara	Haluvalli	31	3.35
1122	Udupi		Udupi	Bramhavara	Haluvalli	97/1P	3.06
1123	Udupi		Udupi	Bramhavara	Hanchalli	139/1	3.00
1124	Udupi		Udupi	Bramhavara	Harady	81/P1	5.06
1125	Udupi		Udupi	Bramhavara	Harady	90/1	4.05
1126	Udupi		Udupi	Bramhavara	Havanje	126	20.94

Sl No	District	Range	Taluk	Hobli	Village	SyNo	Extent (Ha)
1127	Udupi		Udupi	bramhavara	Herady	130/2	0.81
1128	Udupi		Udupi	Bramhavara	Herady	192/1	5.20
1129	Udupi		Udupi	Bramhavara	Herady	51'	5.00
1130	Udupi		Udupi	Bramhavara	Herady	52/1	1.73
1131	Udupi		Udupi	Kota	Hiliyana	150/1	49.57
1132	Udupi		Udupi	Kota	Hiliyana	21/8	0.02
1133	Udupi		Udupi	Kota	Hiliyana	37/6	0.09
1134	Udupi		Udupi	Kota	Hiliyana	43/19	0.08
1135	Udupi		Udupi	Kota	Hiliyana	48/15	0.09
1136	Udupi		Udupi	Kota	Hiliyana	50/23	0.03
1137	Udupi		Udupi	Kota	Hiliyana	76/1	6.13
1138	Udupi		Udupi	Kota	Hiliyana	77/1P1	37.58
1139	Udupi		Udupi	Kota	Hiliyana	78/1	38.85
1140	Udupi		Udupi	Kota	Hiliyana	79/1	16.19
1141	Udupi		Udupi	Kota	Hiliyana	9/7	0.08
1142	Udupi		Udupi	Bramhavara	Hosuru	147/1P	6.07
1143	Udupi		Udupi	udupi	Kadekar	106/1,106/3,110	5.45
1144	Udupi		Udupi	Kota	Kakkunje	1	19.72
1145	Udupi		Udupi	Kota	Kakkunje	11	2.94
1146	Udupi		Udupi	Kota	Kakkunje	112	2.63
1147	Udupi		Udupi	Kota	Kakkunje	121/1A	1.23
1148	Udupi		Udupi	Kota	Kakkunje	129/1	0.14
1149	Udupi		Udupi	Kota	Kakkunje	129/3	0.99
1150	Udupi		Udupi	Kota	Kakkunje	22/1	1.02
1151	Udupi		Udupi	Kota	Kakkunje	47-4	0.11
1152	Udupi		Udupi	Kota	Kakkunje	96/1	35.06
1153	Udupi		Udupi	Kota	Kakkunje	97/1	9.89
1154	Udupi		Udupi	udupi	Kattigery	105	6.19
1155	Udupi		Udupi	Bramhavara	Kavadi	139	7.58
1156	Udupi		Udupi	Bramhavara	Kavadi	260	5.00
1157	Udupi		Udupi	Bramhavara	Kavadi	261	2.77
1158	Udupi		Udupi	Bramhavara	Kavadi	124/1	10.00
1159	Udupi		Udupi	Bramhavara	Kavadi	139/1	10.89
1160	Udupi		Udupi	Bramhavara	Kavadi	250/1	1.21
1161	Udupi		Udupi	Bramhavara	Kavadi	280/2	1.76
1162	Udupi		Udupi	Bramhavara	Kavadi	94/1	9.80
1163	Udupi		Udupi	Bramhavara	Kavadi	96/1	8.62
1164	Udupi		Udupi	Bramhavara	Kenjuru	1	7.37
1165	Udupi		Udupi	Bramhavara	Kenjuru	6	2.10
1166	Udupi		Udupi	Bramhavara	Kenjuru	87/2	4.71
1167	Udupi		Udupi	Kota	Kodi-Kanyana	112	82.97
1168	Udupi		Udupi	Bramhavara	Kudi	189	221.47
1169	Udupi		Udupi	Bramhavara	Kukkehalli	85	5.39
1170	Udupi		Udupi	Bramhavara	Kukkehalli	102	9.46
1171	Udupi		Udupi	Bramhavara	Kukkehalli	109/2P	2.34
1172	Udupi		Udupi	Bramhavara	Kukkehalli	114/1	2.20
1173	Udupi		Udupi	Bramhavara	Kukkehalli	115/2	2.80
1174	Udupi		Udupi	Bramhavara	Kukkehalli	122/5A	3.62
1175	Udupi		Udupi	Bramhavara	Kukkehalli	123	23.71
1176	Udupi		Udupi	Bramhavara	Kukkehalli	124/P	15.38
1177	Udupi		Udupi	Bramhavara	Kukkehalli	127/1	60.52
1178	Udupi		Udupi	Bramhavara	Kukkehalli	134/1	2.42
1179	Udupi		Udupi	Bramhavara	Kukkehalli	160	6.45
1180	Udupi		Udupi	Bramhavara	Kukkehalli	170/1	2.95
1181	Udupi		Udupi	Bramhavara	Kukkehalli	180/1	2.92
1182	Udupi		Udupi	Bramhavara	Kukkehalli	200/1	2.12
1183	Udupi		Udupi	Bramhavara	Kukkehalli	232/2B	3.06
1184	Udupi		Udupi	Bramhavara	Kukkehalli	316/1	2.28
1185	Udupi		Udupi	Bramhavara	Kukkehalli	78/1A	4.87

Sl No	Distriet	Range	Taluk	Hobli	Village	SyNo	Extent (Ha)
1186	Udupi		Udupi	Bramhavara	Kukkehalli	87/1	5.35
1187	Udupi		Udupi	Bramhavara	Kukkehalli	93	2.96
1188	Udupi		Udupi	Bramhavara	Kukkehalli	99/2	5.07
1189	Udupi		Udupi	Kaup	Kurkahu	40	5.00
1190	Udupi		Udupi	Kaup	Kurkahu	40/1	19.41
1191	Udupi		Udupi	Kaup	Mattu	70/1	6.58
1192	Udupi		Udupi	Kaup	Mattu	88A1/A	3.23
1193	Udupi		Udupi	Kaup	Mattu	96/1A	15.56
1194	Udupi		Udupi	Kaup	Mattu	97/1	8.99
1195	Udupi		Udupi	Kota	Nadoor	83	18.85
1196	Udupi		Udupi	Bramhavara	Nalkuru	48	17.74
1197	Udupi		Udupi	Bramhavara	Nalkuru	183	4.57
1198	Udupi		Udupi	Bramhavara	Nalkuru	104/1	3.02
1199	Udupi		Udupi	Bramhavara	Nalkuru	219/1	10.00
1200	Udupi		Udupi	Bramhavara	Nalkuru	255/1C	2.81
1201	Udupi		Udupi	Bramhavara	Nalkuru	256/2	2.08
1202	Udupi		Udupi	udupi	Pangala	29/5	0.20
1203	Udupi		Udupi	Kota	Parampalli	107	55.00
1204	Udupi		Udupi	Bramhavara	Pejamangoor	1	5.67
1205	Udupi		Udupi	Bramhavara	Pejamangoor	23/2	2.02
1206	Udupi		Udupi	Bramhavara	Perdoor	254	0.81
1207	Udupi		Udupi	Bramhavara	Perdoor	401	9.34
1208	Udupi		Udupi	Bramhavara	Perdoor	297/1	12.14
1209	Udupi		Udupi	Bramhavara	Perdoor	304/1	5.36
1210	Udupi		Udupi	Bramhavara	Perdoor	74/1A	4.94
1211	Udupi		Udupi	Bramhavara	Perdoor	78/1	4.15
1212	Udupi		Udupi	Bramhavara	Pernankila	163/P1	50.32
1213	Udupi		Udupi	Kota	Shiriyara	146-12	0.03
1214	Udupi		Udupi	Kota	Shiriyara	212/1	45.41
1215	Udupi		Udupi	Kota	Shiriyara	213/1	20.23
1216	Udupi		Udupi	Kota	Shiriyara	214	18.85
1217	Udupi		Udupi	Kota	Shiriyara	252	2.21
1218	Udupi		Udupi	Kota	Shiriyara	271/2	2.82
1219	Udupi		Udupi	Kota	Shiriyara	283/1A	3.31
1220	Udupi		Udupi	Kota	Shiroor	132/1A1	1.46
1221	Udupi		Udupi	Kota	Shiroor	169/1	4.08
1222	Udupi		Udupi	udupi	Shirva	429	2.50
1223	Udupi		Udupi	udupi	Shirva	429	2.20
1224	Udupi		Udupi	udupi	Udyavara	242/1B	5.06
1225	Udupi		Udupi	udupi	Udyavara	243/1	5.06
1226	Udupi		Udupi	Kota	Vandaru	100/1	0.96
1227	Udupi		Udupi	Kota	Vandaru	104/1	0.67
1228	Udupi		Udupi	Kota	Vandaru	106/2	1.72
1229	Udupi		Udupi	Kota	Vandaru	63/1	40.47
1230	Udupi		Udupi	Kota	Vandaru	65/1	89.03
1231	Udupi		Udupi	Kota	Vandaru	85/1	3.40
1232	Udupi		Udupi	Kota	Vandaru	88/1	2.02
1233	Udupi		Udupi	Kota	Vandaru	94/2	1.44
1234	Udupi		Udupi	Kota	Vandaru	94/1	1.01
	District Total						10769.02

ಅನುಬಂಧ - 4

ಕರ್ನಾಟಕ ಸರ್ಕಾರ

ಸಂಖ್ಯೆ: ಅಪಜೀ 185 ಎಫ್‌ಎಎಫ್ 2011

ಕರ್ನಾಟಕ ಸರ್ಕಾರದ ಸಚಿವಾಲಯ
ಬಹುಮಹಡಿಗಳ ಕಟ್ಟಡ
ಬೆಂಗಳೂರು, ದಿನಾಂಕ: 20/07/2022

ಅನುಬಂಧ ತಿಳಿಸುವಣಿ

ವಿಷಯ: ರಾಜ್ಯದಲ್ಲಿ ಅಭಿವೃದ್ಧಿಸಲಾಗಿರುವ ಪರಿಭಾವಿತ ಅರಣ್ಯ ಪ್ರದೇಶಗಳನ್ನು ಕಂದಾಯ ದಾಖಲೆಗಳಲ್ಲಿ "ಪರಿಭಾವಿತ ಅರಣ್ಯ" ಗಳೆಂದು ಅಳವಡಿಸಿ ಅರಣ್ಯ ಇಲಾಖೆಯ ಸುಪರ್ದಿಗೆ ಪಡೆದುಕೊಳ್ಳುವ ಬಗ್ಗೆ.

ಉಲ್ಲೇಖ: ಸರ್ಕಾರದ ಆದೇಶ ಸಂಖ್ಯೆ: ಅಪಜೀ 185 ಎಫ್‌ಎಎಫ್ 2011, ದಿನಾಂಕ: 05.05.2022

ಮೇಲ್ಕಂಡ ವಿಷಯಕ್ಕೆ ಸಂಬಂಧಿಸಿದಂತೆ, ಉಲ್ಲೇಖಿತ ಸರ್ಕಾರದ ಆದೇಶದ ಪ್ರತಿಯನ್ನು ಇದರೊಂದಿಗೆ ಲಗತ್ತಿಸಿದೆ. ಸದರಿ ಆದೇಶದನ್ವಯ, ಪರಿಭಾವಿತ ಅರಣ್ಯವೆಂದು ಗುರುತಿಸಿ ಮಾನ್ಯ ಸರ್ವೇಕ್ಷಣೆ, ನ್ಯಾಯಾಲಯಕ್ಕೆ ಸಲ್ಲಿಸಲಾಗಿರುವ ಪ್ರದೇಶಗಳನ್ನು ಅರಣ್ಯೀತರ ಉದ್ದೇಶಗಳಿಗೆ ಬಳಕೆಯಾಗದಂತೆ ಸಂರಕ್ಷಿಸಿ ಅಭಿವೃದ್ಧಿಪಡಿಸಬೇಕಾಗಿರುವುದರಿಂದ, ಈ ಕೆಳಕಂಡ ಅಂಶಗಳ ಕುರಿತು ಕಂದಾಯ ಇಲಾಖೆಯ ಅಭಿಪ್ರಾಯ / ಸಹಮತಿ ಕೋರಲಾಗಿದೆ:-

1. The land notified as Deemed Forests to be physically handed over to the jurisdictional Range Forest Officer for further protection and development.
2. The Survey numbers where there is part of it is notified as Deemed Forest, a joint survey by the Revenue and Forest department needs to be conducted and boundary fixed and demarcated on ground. After such a survey, the portion / extent of the area notified as deemed forest to be handed over to the Forest Department.
3. The area notified as Deemed Forests to be declared as "Lands assigned for special purposes by the Deputy Commissioners" under Section 71 of the Karnataka Land Revenue Act 1964.
4. The Deemed forest lands to be mutated in favour of the Forest Department and the entry to be made in column 9 of the RTC to that effect.
5. The process of notifying the Deemed forest area as Reserve Forest / Protected Forest under the relevant Sections of Karnataka Forest Act 1963 to be initiated.
6. The lands that have been assigned as Deemed Forests shall not be granted for any other purpose.

(ಸರ್ಕಾರದ ಅಪರ ಮುಖ್ಯ ಕಾರ್ಯದರ್ಶಿಯವರಿಂದ ಅನುಮೋದಿಸಲ್ಪಟ್ಟಿದೆ)

ಸರ್ಕಾರದ ಅಧೀನ ಕಾರ್ಯದರ್ಶಿಗಳು
(ಎಂ.ಎಸ್. ಅಲಾಪತಿ)
ಸರ್ಕಾರದ ಅಧೀನ ಕಾರ್ಯದರ್ಶಿ
ಅರಣ್ಯ, ಜೀವಿವಿಭಾಗ ಮತ್ತು ಪರಿಸರ ಇಲಾಖೆ
(ಆರಣ್ಯ-ಬಿ)

ಸರ್ಕಾರದ ಅಧೀನ ಕಾರ್ಯದರ್ಶಿಗಳು,
ಕಂದಾಯ ಇಲಾಖೆ,
ಬಹುಮಹಡಿಗಳ ಕಟ್ಟಡ,
ಬೆಂಗಳೂರು.

21/7/2022