

ಕರ್ನಾಟಕ ವಿಧಾನ ಪರಿಷತ್ತು

145 ನೇ ಅಧಿವೇಶನ 2021

ಚುಕ್ಕೆ ಗುರುತಿಲ್ಲದ ಪ್ರಶ್ನೆ ಸಂಖ್ಯೆ : 1094
 ಮಾನ್ಯ ಸದಸ್ಯರ ಹೆಸರು : ಶ್ರೀ. ಕೆ.ವಿ.ತಿಪ್ಪೇಸ್ವಾಮಿ (ನಾಮನಿರ್ದೇಶನ ಹೊಂದಿದವರು)
 ಉತ್ತರಿಸುವ ದಿನಾಂಕ : 22-12-2021
 ಉತ್ತರಿಸುವ ಸಚಿವರು : ಮಾನ್ಯ ಯೋಜನಾಪಯೋಗಿ ಸಚಿವರು

ಕ್ರ.ಸಂ.	ಪ್ರಶ್ನೆಗಳು	ಉತ್ತರ
ಅ)	<p>ರಾಜ್ಯದಲ್ಲಿ ವಿಶ್ವಬ್ಯಾಂಕ್ ನೆರವಿನ ಅಡಿಯಲ್ಲಿ ಕರ್ನಾಟಕ ರಾಜ್ಯ ಹೆದ್ದಾರಿ ಅಭಿವೃದ್ಧಿ ಯೋಜನೆ-IV ಅಡಿಯಲ್ಲಿ ಪ್ರಸ್ತಾಪಿಸಲಾಗಿರುವ ರಸ್ತೆಗಳ ಅಭಿವೃದ್ಧಿಯ ಯೋಜನೆ ಅನುಷ್ಠಾನ ಯಾವ ಹಂತದಲ್ಲಿದೆ; ಈ ಯೋಜನೆಯಡಿ ಪ್ರಸ್ತಾಪಿಸಿರುವ ರಸ್ತೆಗಳ ವಿವರ, ಅಂದಾಜು ಮೊತ್ತ ಒಳಗೊಂಡಂತೆ ಸಂಪೂರ್ಣ ಮಾಹಿತಿ ನೀಡುವುದು.</p>	<p>ಕೆಶಿಪ್-IV ಯೋಜನೆಗೆ ಸಂಬಂಧಿಸಿದಂತೆ ರಸ್ತೆಗಳ ಆದ್ಯತೆಯನ್ನು ಗುರುತಿಸಲು, ಹಣಕಾಸಿನ ಕಾರ್ಯಸಾಧ್ಯತಾ ಅಧ್ಯಯನ ಕೈಗೊಳ್ಳಲು ಮುಖ್ಯ ಕಾರ್ಯದರ್ಶಿಗಳ ಆದ್ಯಕ್ಷತೆಯಲ್ಲಿನ ಯೋಜನಾ ಆಡಳಿತ ಮಂಡಳಿಯು ದಿನಾಂಕ 02.03.2021ರಂದು ನಡೆದ 39ನೇ ಯೋಜನಾ ಮಂಡಳಿಯ ಸಭೆ (ಪಿಜಿಬಿ) ಯಲ್ಲಿ ಅನುಮತಿ ನೀಡಿರುತ್ತದೆ.</p> <p>ಅದರಂತೆ ಸುಮಾರು 2943 ಕಿ.ಮೀ.ಗಳ ರಸ್ತೆ ಅಭಿವೃದ್ಧಿಗೆ ಸಂಬಂಧಿಸಿದಂತೆ ರಸ್ತೆಗಳ ಆದ್ಯತೆಯನ್ನು ಗುರುತಿಸಲು, ಹಣಕಾಸಿನ ಕಾರ್ಯಸಾಧ್ಯತಾ ಪರದಿಯನ್ನು ಸಿದ್ಧಪಡಿಸಲು ಮೆ: ಡೆಲಾಯ್ಡ್ (M/s Deollite) ಸಂಸ್ಥೆಯೊಂದಿಗೆ ದಿನಾಂಕ 18.11.2021 ರಂದು ಗುತ್ತಿಗೆ ಕರಾರನ್ನು ಮಾಡಿಕೊಳ್ಳಲಾಗಿದೆ. ದಿನಾಂಕ 29.11.2021 ರಂದು ಸಮಾಲೋಚಕರು ರಸ್ತೆಗಳ ಆದ್ಯತೆಯನ್ನು ಗುರುತಿಸಲು ಹಾಗೂ ಹಣಕಾಸಿನ ಕಾರ್ಯಸಾಧ್ಯತಾ ಅಧ್ಯಯನ ಕೈಗೊಳ್ಳುವ ಕಾರ್ಯವನ್ನು ಪ್ರಾರಂಭಿಸಿರುತ್ತಾರೆ.</p> <p>ಅಧ್ಯಯನದ ವರದಿ ಆಧರಿಸಿ ಪ್ರಸ್ತಾವನೆಗೆ ರಾಜ್ಯ ಸರ್ಕಾರದ ಆರ್ಥಿಕ ಇಲಾಖೆ ಒಪ್ಪಿಗೆ ಪಡೆದು, ನಂತರ ಕೇಂದ್ರ ಸರ್ಕಾರದ Department of Economic Affairs (DEA) ಅನುಮೋದನೆ ಹಾಗೂ ಬಾಹ್ಯ ಹಣಕಾಸು ನೆರವು ಒದಗಿದ ನಂತರ ಮುಂದಿನ ಅವಶ್ಯಕ್ರಮ ತೆಗೆದು ಕೊಳ್ಳಲಾಗುವುದು.</p> <p>ಈ ಯೋಜನೆಯಡಿಯಲ್ಲಿ ಪ್ರಸ್ತಾಪಿಸಿರುವ ರಸ್ತೆಗಳ ವಿವರ ಅನುಬಂಧ-1 ರಲ್ಲಿ ಲಗತ್ತಿಸಲಾಗಿದೆ.</p> <p>ಯೋಜನೆಯ ಅಂದಾಜು ಮೊತ್ತಕ್ಕೆ ಸಂಬಂಧಿಸಿದಂತೆ, ರಸ್ತೆಗಳ ಆಯ್ಕೆ ಪ್ರಕ್ರಿಯೆ ಪೂರ್ಣಗೊಂಡ ನಂತರ, ಹಾಗೂ ಅಗತ್ಯ ಅನುಮೋದನೆ ದೊರಕಿದ ನಂತರ, ಡಿಪಿಆರ್ ಸಲಹೆಗಾರರಿಂದ ಅಂದಾಜು ತಯಾರಿಸಲು ಕ್ರಮವಹಿಸಲಾಗುವುದು. ಆದ್ದರಿಂದ ಅಂದಾಜು ಮೊತ್ತದ ಬಗ್ಗೆ ಮಾಹಿತಿಯನ್ನು ನಂತರದಲ್ಲಿ ಒದಗಿಸಲಾಗುವುದು.</p>
ಆ)	<p>ಈ ಯೋಜನೆ ಅಡಿ ವಿಶ್ವಬ್ಯಾಂಕಿನಿಂದ ಆರ್ಥಿಕ ನೆರವು ಪಡೆಯುವಲ್ಲಿ ನಿಭಾಯಿಸಬೇಕಾಗಿರುವ ನಿಬಂಧನೆಗಳು ಯಾವುವು; ಮತ್ತು ಈ ನೆರವನ್ನು ರಾಜ್ಯ ಸರ್ಕಾರಕ್ಕೆ ಯಾವ ಮೂಲದ ಮೂಲಕ ಕೇಂದ್ರ ಸರ್ಕಾರ ವರ್ಗಾಯಿಸುತ್ತದೆ; ಮತ್ತು ಕೇಂದ್ರ ಸರ್ಕಾರ ಈ ಬಗ್ಗೆ ವಿಧಿಸಿರುವ ನಿಬಂಧನೆಗಳು ಮತ್ತು ಷರತ್ತುಗಳು ಯಾವುವು; (ಸಂಪೂರ್ಣ ಮಾಹಿತಿ ನೀಡುವುದು)</p>	<p>ಬಾಹ್ಯ ಹಣಕಾಸು ಸಂಸ್ಥೆಗಳಿಂದ ನೆರವು ಪಡೆಯಲು ಈ ಕೆಳಗಿನ ಕ್ರಮಗಳನ್ನು ಅನುಸರಿಸುವ ಅಗತ್ಯವಿದೆ.</p> <p>ಹಂತ 1: ಬಾಹ್ಯ ಹಣಕಾಸು ಸಹಾಯಗಳ ಅಗತ್ಯವಿರುವ ಯೋಜನೆಗಳನ್ನು ಯೋಜನಾ ಅನುಷ್ಠಾನ ಘಟಕ, ಮೂಲಕ ಗುರುತಿಸುವುದು.</p> <p>ಹಂತ 2: ಸಂಬಂಧಿತ DEA ಮಾರ್ಗಸೂಚಿಗಳ ಪ್ರಕಾರ ಪ್ರಾಥಮಿಕ ಯೋಜನಾ ವರದಿ (PPR) ಮತ್ತು ರಾಜ್ಯ ನೀತಿಗಳನ್ನು ಸಿದ್ಧಪಡಿಸುವುದು.</p>

ಹಂತ 3: ಪ್ರಸ್ತಾವನೆಗೆ ರಾಜ್ಯ ವಿವಿಧ ಸಂಬಂಧಪಟ್ಟ ಇಲಾಖೆಗಳು, ರಾಜ್ಯ ಯೋಜನೆ, ರಾಜ್ಯ ಹಣಕಾಸು ಇಲಾಖೆಗಳ ಅನುಮೋದನೆ ಪಡೆಯುವುದು.

ಹಂತ 4: ರಾಜ್ಯ ಹಣಕಾಸು ಇಲಾಖೆಯ ಮೂಲಕ DEA ನ ವೆಬ್ ಪೋರ್ಟಲ್ ಮೂಲಕ PPR ಅನ್ನು ಆನ್‌ಲೈನ್‌ನಲ್ಲಿ ಸಲ್ಲಿಸುವುದು.

ಮೇಲೆ ತಿಳಿಸಿರುವ ಕ್ರಮಗಳು ಸ್ಥೂಲವಾಗಿದ್ದು, ಬಾಹ್ಯ ನೆರವು ಪಡೆಯುವಲ್ಲಿ ಅನುಸರಿಸಬೇಕಾದ ನಿಬಂಧನೆಗಳು ಹಾಗೂ ಕೇಂದ್ರ ಸರ್ಕಾರದ ಷರತ್ತುಗಳ ಕುರಿತು ಮಾಹಿತಿಯನ್ನು ಅನುಬಂಧ-2, 3 ಹಾಗೂ 4 ರಲ್ಲಿ ಲಗತ್ತಿಸಲಾಗಿದೆ.

ಇ) ಕರ್ನಾಟಕ ರಾಜ್ಯ ಹೆದ್ದಾರಿ ಅಭಿವೃದ್ಧಿ ಯೋಜನೆ ಅಡಿ ಪ್ರಸ್ತುತದಲ್ಲಿ ಏಷಿಯನ್ ಡೆವಲಪ್‌ಮೆಂಟ್ ಬ್ಯಾಂಕ್ ಯೋಜನೆ ಅಡಿ ಅನುಷ್ಠಾನವಾಗುತ್ತಿರುವ ರಸ್ತೆ ಅಭಿವೃದ್ಧಿಯಾಗುತ್ತಿರುವ ರಸ್ತೆ ಅಭಿವೃದ್ಧಿ ಯೋಜನೆ ಯಾವ ಹಂತದಲ್ಲಿದೆ; ಮತ್ತು ಪೂರ್ಣಗೊಳ್ಳುವ ದಿನಾಂಕ ಯಾವುದು; (ಸಂಪೂರ್ಣ ಮಾಹಿತಿ ನೀಡುವುದು)

ಕೆಶಿಪ್-3 ಯೋಜನೆಗೆ ಏಷಿಯನ್ ಡೆವಲಪ್‌ಮೆಂಟ್ ಬ್ಯಾಂಕಿನಿಂದ 346 ಮಿಲಿಯನ್ ಯು.ಎಸ್ ಡಾಲರ್ ಸಾಲದ ಸಹಕಾರ ಪಡೆಯಲಾಗಿದ್ದು, 3 ಪ್ಯಾಕೇಜುಗಳಲ್ಲಿ ಒಟ್ಟು 418.6 ಕಿಮೀ ಉದ್ದದ ರಸ್ತೆ ಅಭಿವೃದ್ಧಿ ಕಾಮಗಾರಿಯನ್ನು ಕೈಗೆತ್ತಿಕೊಳ್ಳಲಾಗಿದೆ.

ರಸ್ತೆಗಳ ವಿವರ ಈ ಕೆಳಕಂಡಂತಿದೆ.

ಪ್ಯಾಕೇಜ್	ಪ್ಯಾಕೇಜ್ ಹೆಸರು	ಒಟ್ಟು ಉದ್ದ (ಕಿ.ಮೀ)
ಪ್ಯಾಕೇಜ್ - 1		
1ಎ	ಕೊಳ್ಳೇಗಾಲದಿಂದ ಹನೂರುರವರೆಗೆ	114.4 ಕಿ.ಮೀ.
1ಬಿ	ಚಿಂತಾಮಣಿಯಿಂದ ಅಂಧ್ರಪ್ರದೇಶದ ಗಡಿವರೆಗೆ	
1ಸಿ	ಬೆಂಗಳೂರು (ನೈಸ್ ರಸ್ತೆ)ಯಿಂದ ಮಾಗಡಿವರೆಗೆ ಹಾಗೂ ಮಾಗಡಿಯಿಂದ ರಾಷ್ಟ್ರೀಯ ಹೆದ್ದಾರಿ 75ರ ವರೆಗೆ	
ಪ್ಯಾಕೇಜ್ - 2	ಮಾಗಡಿಯಿಂದ ಸೋಮವಾರಪೇಟೆ ಸಮೀಪದವರೆಗೆ	166.0 ಕಿ.ಮೀ
ಪ್ಯಾಕೇಜ್ - 3	ಗದಗದಿಂದ ಹೊನ್ನಾಳಿವರೆಗೆ	138.2 ಕಿ.ಮೀ
	ಒಟ್ಟು	418.6 ಕಿ.ಮೀ

ಈ ಗುತ್ತಿಗೆಗಳು 9 ವರ್ಷಗಳ ರಿಯಾಯಿತಿ ಅವಧಿಯಾಗಿರುತ್ತದೆ. ಎರಡು ವರ್ಷಗಳ ನಿರ್ಮಾಣ ಅವಧಿ ಮತ್ತು ಏಳು ವರ್ಷಗಳ ಕಾರ್ಯಾಚರಣೆ ಮತ್ತು ನಿರ್ವಹಣೆಯೊಂದಿಗೆ ರಸ್ತೆ ಅಭಿವೃದ್ಧಿ ಕಾಮಗಾರಿಯನ್ನು 'ವರ್ಷಾಶನ ಮಾದರಿಯಲ್ಲಿ' ಕೈಗೆತ್ತಿಕೊಳ್ಳಲಾಗಿದೆ.

ಮೂರು ಪ್ಯಾಕೇಜುಗಳಲ್ಲಿಯೂ ರಸ್ತೆ ಕಾಮಗಾರಿಯು ಪ್ರಗತಿಯಲ್ಲಿರುತ್ತದೆ. ನವೆಂಬರ್ 2021 ಅಂತ್ಯದ ವರೆಗೆ ಒಟ್ಟಾರೆ 142.7 ಕಿ.ಮೀ ರಸ್ತೆಯು (ಡಿ.ಬಿ.ಎಂ ಪದರದವರೆಗೆ) ನಿರ್ಮಾಣ ಪೂರ್ಣಗೊಂಡಿರುತ್ತದೆ. (ಪ್ಯಾಕೇಜ್-1- 49.34 ಕಿ.ಮೀ, ಪ್ಯಾಕೇಜ್-2 82.99 ಕಿ.ಮೀ, ಪ್ಯಾಕೇಜ್-3 - 10.64 ಕಿ.ಮೀ). ಎಲ್ಲಾ 3 ಕಾಮಗಾರಿಗಳು 31.03.2023ರ ಒಳಗೆ ಪೂರ್ಣಗೊಳಿಸಲು ಯೋಜಿಸಲಾಗಿದೆ.

<p>ಈ ಕರ್ನಾಟಕ ರಾಜ್ಯ ಹೆದ್ದಾರಿ ಅಭಿವೃದ್ಧಿ ಯೋಜನೆ ಅಡಿ ನಿರ್ವಹಿಸುತ್ತಿರುವ ಯೋಜನೆ ಮತ್ತು ರಸ್ತೆ-ಆಸ್ತಿ ನಿರ್ವಹಣಾ ಕೇಂದ್ರ (PRAMC) ಅಡಿಯಲ್ಲಿ ಹೈಕೋರ್ಟ್ ಆದೇಶ, ಪೊಲೀಸ್ ಇಲಾಖೆ, ಲೋಕೋಪಯೋಗಿ ಇಲಾಖೆ ಮತ್ತು ಸಾರ್ವಜನಿಕರು ಗುರುತಿಸಿರುವ ಅಪಯಕಾರಿ ಕಪ್ಪು ರಸ್ತೆ ತಾಣಗಳು ಯಾವುವು; ಈ ಪೈಕಿ, ಎಷ್ಟು ಕಪ್ಪು ರಸ್ತೆ ತಾಣಗಳನ್ನು ಯಾವ ಯಾವ ರೀತಿಯ ತಂತ್ರಜ್ಞಾನ ಬಳಸಿ ಅಭಿವೃದ್ಧಿಪಡಿಸಲಾಗಿದೆ; ಇದುವರೆವಿಗೂ, ಈ ಬಗ್ಗೆ ಖರ್ಚು ಮಾಡಿದ ವೆಚ್ಚವೆಷ್ಟು? (ಜಿಲ್ಲಾವಾರು ಸಂಪೂರ್ಣ ಮಾಹಿತಿ ನೀಡುವುದು)</p>	<p>ಯೋಜನೆ ಮತ್ತು ರಸ್ತೆಗಳ ಆಸ್ತಿ ನಿರ್ವಹಣಾ ಕೇಂದ್ರ (PRAMC) ವು ಕಪ್ಪು ಸ್ಥಳ ರಸ್ತೆ ಸುರಕ್ಷತಾ ಕಾಮಗಾರಿಗಳನ್ನು ಗುರುತಿಸಿದ ಸ್ಥಳದ ಲಭ್ಯತೆಗೆ ಅನುಗುಣವಾಗಿ IRC ಹಾಗೂ MORTH ಮಾನದಂಡಗಳನ್ವಯ ಅಭಿವೃದ್ಧಿ ಪಡೆದಿರುತ್ತದೆ.</p> <p>2021-22ನೇ ಸಾಲಿನಲ್ಲಿ ರಸ್ತೆ ಸುರಕ್ಷತಾ ಪ್ರಾಧಿಕಾರ, ಪೊಲೀಸ್ ಇಲಾಖೆ, ಲೋಕೋಪಯೋಗಿ ಇಲಾಖೆ ಮತ್ತು ಜಿಲ್ಲಾ ರಸ್ತೆ ಸುರಕ್ಷತಾ ಸಮಿತಿ ರವರಿಂದ ಗುರುತಿಸಿರುವ ಕಪ್ಪು ಸ್ಥಳ ರಸ್ತೆ ಸುರಕ್ಷತಾ ಕಾಮಗಾರಿಗಳ ಟೆಂಡರ್ ಪ್ರಕ್ರಿಯೆಯಲ್ಲಿದ್ದು, ಜಿಲ್ಲಾವಾರು ವಿವರಗಳನ್ನು ಅನುಬಂಧ-6 ಲಗತ್ತಿಸಿದೆ.</p> <p>2019-20 ಮತ್ತು 2020-21 ನೇ ಸಾಲಿನಲ್ಲಿ ರಸ್ತೆ ಸುರಕ್ಷತಾ ಪ್ರಾಧಿಕಾರ, ಪೊಲೀಸ್ ಇಲಾಖೆ, ಲೋಕೋಪಯೋಗಿ ಇಲಾಖೆ ಮತ್ತು ಜಿಲ್ಲಾ ರಸ್ತೆ ಸುರಕ್ಷತಾ ಸಮಿತಿ ರವರಿಂದ ಗುರುತಿಸಿರುವ ಕಪ್ಪು ಸ್ಥಳ ರಸ್ತೆ ಸುರಕ್ಷತಾ ಕಾಮಗಾರಿಗಳ ಜಿಲ್ಲಾವಾರು ಸಂಪೂರ್ಣ ಮಾಹಿತಿಯನ್ನು ಅನುಬಂಧ-5 ರಲ್ಲಿ ಲಗತ್ತಿಸಿದೆ.</p>
--	--

ಸಂಖ್ಯೆ. ಲೋಇ E-367 ಇಎಪಿ 2021

(ಸಿ.ಸಿ. ಪಾಟೀಲ್)
ಲೋಕೋಪಯೋಗಿ ಸಚಿವರು

LCQ - 1094

Annexure-1

**KARNATAKA STATE HIGHWAYS IMPROVEMENT PROJECT -IV
TOTAL PROJECT ROADS 2943 KMS SELECTED FOR
FINANCIAL FEASIBILITY STUDY & DPR
List of Roads as per TOR for Consultancy Services**

Sl. No.	Zone	Road Name	District	Total Length (km)	Availability of DPR (Yes/No)
South Zone					
1	S1	Highway Connecting Guruvayanakere Via Uppinanagdi	Dakshinakannada	20	No
2	S2	Virajpet - Kutta connecting Kerala Border via Gonikoppal	Kodagu	53	No
3	S3	Highway Connecting Uppinangadi on NH-48 With SH-37 (Bisley Ghat Road-MDR) Via Bajaththuru, Alankaru, Balya kadaba	Dakshinakannada	33	No
4	S4	Nelamangala to Doddaballapur (NH - 648 Jn) via ChikkaMadhure	Bangalore Rural	35	No
5		Makali to Hydalur connecting SH-74	Bangalore Rural	12	No
6		Devanahalli to Kumbiganahalli via Chandalapura	Bangalore Rural	24	No
7	S5	Ganganahalli to Bekuppe	Ramanagara	29	No
8	S6	Channarayapatana to Arsikere Via Gandsi	Hassan	50	No
9	S7	Hassan (NH-75 Jn) - Dudda - Gandsi - Tiptur (SH-71) - SH-47 - Huliyaar connecting NH-206	Hassan Tumkur	101	No
10	S8	Highway Connecting Kalkunda on SH-37 Via Shiribagilu Kombharu- bilinele	Tumkur	16	No
11	S9	Maisandra connecting NH-150A near Soravanahalli-Nittur-Chelur-Sira (Kadavigere Gate)	Tumkur	76	No
12		Sira - Amarapuram (AP Border)	Tumkur	50	No
13		Tumkur - Chelur via Bellavi	Tumkur	30	No
14		Gubbi - Ammanghatta - UddeHosakere connecting Maisandra-Sira Road	Tumkur	11	No
15	S10	Kolar - Malur - Bagalur in Tamil Nadu	Kolar	44	No
16	S11	Bangarpete - Kolar - Chinthamani - Chelur - Bagepalli connecting NH-7	Kolar Chikkaballapura	128	No
17	S12	Srirangapattana (NH-275) - Pandavapura - KR Pete - Channarayapattana connecting NH-75	Mandya Hassan	64	No
18	S13	Channarayapattana - Shravanabelagola - Melukote - Mandya	Hassan Mandya	82	No
19	S14	Regional Center of Organic Farming junction (O Farm) to Malur via Thirumalashettyhalli-NH-648 overlap-Dunnasandra	Bangalore Rural	19	No
20		Malur to Bangarpete via Tekal	Bangalore Rural Kolar	32	No
21		Bangarpete to K.G.F via BEML factory	Kolar	18	No

22		BEML Officers Club near SH-95 & SH-96 Jn. To Venkatagiri Kota (AP Border) connecting NH-75 (2-Laning)	Kolar	20	No
23		K.G.F to AP Border along SH-96 (2-Laning)	Kolar	11	No
24	S15	Highway Connecting Subramnya With Udupi Via Dharmasthala, Belthangadi, Karkala	Dakshinakannada Udupi	132	No
25	S16	Mudigere- Sakleshpura (SH-107) connecting NH-75 with Nh-73	Hassan	30	No
		Total South Zone (A)		1120	
		Central Zone (Part of South & North Zone)			
26	C1	Dudda cross - Bageshpura - Arsikere -Madalu connecting NH-234 near Panchanahalli - Belagur - Hosadurga - Holalkere - Chikkajajur - Anagodu connecting NH-4	Hassan Tumkur Chitradurga	154	No
27	C2	Hassan (NH-75 Jn)- Salegame - Halebidu connecting NH-234 - Javagal - Sakrepatna connecting NH-173	Hassan	61	No
28	C3	Thirthahalli to SH-1 & 52 Jn. and on to Humcha	Shimoga	9	No
29		SH-1 & 52 Jn - Konandur - Humcha - Rippon pete - Anandhapra connecting NH-206	Shimoga	46	No
30	C4	Hunasekatte (NH - 206 Jn) to Bommanakatte	Shimoga	17	No
31		Bhadravathi (NH - 206 Jn) to Ajjihalli (NH - 13 Jn)	Shimoga	40	No
32	C5	Davangere (NH-4 Jn) to Challakere connecting NH-150A via Anaji-Jagalur-Donnehalli (NH-13 Jn)- Mustur-Nayakanahatti	Davanagere Chitradurga	92	No
33		Chalkere to AP Border via. Ularthi, Mayalanahalli, Obalapura	Chitradurga	45	No
34	C6	(Chikkamagaluru) Vasthare- Aldur (MDR) (Balehonnur-Jaipura)-Jaipura - Koppa (MDR)	Chikkamagaluru	34	No
35	C7	Sakrepatna to Banavar	Hassan Chikkamagaluru	24	No
		Total Central Zone (B)		522	
		North Zone			
36	N1	Kusugal (NH-52 Jn) to Hebbali cross connecting SH-28 via Byhatti	Belgaum	17	No
37	N2	Sirsi- Hegdekatte- Devanahalli- Hosakambi-Hebbul (SH-43 & MDR)	Uttarakannada	57	No
38	N2	Gokak to Bailhongal via Lolatur cross-Nesargi village connecting SH-20-Inchal	Belgaum	52	No
39	N4	Belawadi to Mammighatti via UppinBettageri-Gadag	Belgaum	28	No
40	N5	Supa to Annigeri along SH-28 from Km.41.31 to Km.68.00 in Dharwad taluk	Dharwad	27	No
41	N6	Hospet (NH-67 Jn) to Siraguppa connecting NH-150A via Kampli	Vijayanagara Bellary	82	No
42	N7	From MH Border connecting Mangalwedha - Chadachana - Zalki - Indi - DevaraHipparagi - Tumbgi - Talikoti connecting KSHIP-II - WAEP-4 package	Vijayapura	141	No
		Total North Zone ©		404	
		North East Zone			
43	NE1	Gulbarga to Chincholi	Gulbarga	74	No
44	NE2	Sedam to Sannur and on to Gulbarga	Gulbarga	36	No
45	NE3	Narayanapura Dam to Pattan Cross via Hunasagi - Kembhavi - Jeratagi - Ganagapura	Raichur Gulbarga	167	No

46	NE5	Koppal to Mundaragi	Koppal Gadaga	36	No
47	NE6	Highway connecting Basavakalyana with Raichur via Gulbarga-Shahabad, Ravur and Yadgiri	Gulbarga Bidar	70	No
		Total NEZ (D)		383	
		Sub-Total (A) + (B) + (C) + (D)		2429	

Sl. No.	Zone	Road Name	District	Length (km)	Availability of DPR (Yes/No)
		Roads (DPR Available)			
48	CNS-5	Belur-RON-Gadag	Gadag	55	Yes
49	CNS-5	Hanur-MM Hills- T.N Border	Chamarajanagar	64	Yes
50	CNS-7	Uppina Bettageri –Tadas	Dharwada	70	Yes
51	CNS-7	Sringeri- Jaipura- Balehonnur- ALdur- Handi (SH-27)	Chikkamagaluru	80	Yes
52	CNS-7	Donigal-Madikeri	Hassan	95	Yes
53	CNS-7	Madikeri –Kerala Border Near Heggala	Kodagu	40	Yes
54	CEW- 16	Chitradurga- Challakere- Pavagada-A.P Border	Chitradurga Tumkur	110	Yes
		Total Road length for which DPR is available (E)		514	
		GRAND TOTAL (A)+(B)+(C)+(D)+(E)		2943	

KSHIP IV Project

Steps for obtaining External Aid

For seeking financial assistance from various multi-lateral funding agencies, state governments submit their proposal to the Department of Economic Affairs, which are examined, processed, and then posed to the agency concerned. Guidelines have been issued by DEA pertaining to project proposals for external assistance in order to streamline the processes involved. The latest set of guidelines were issued via Department's O.M.s. No. 8/1/2019-BPC&T dated 27 November 2019. In supersession of the guidelines referred to above, the following steps are to be followed in this regard:

Step 1: Projects needing external aids are identified by the Project Implementation Unit (PIU), KSHIP.

Step 2: Preliminary Project Report (PPR) as per relevant DEA guidelines (as prescribed in F. No. 07/07/2009-FB-II dated March 28, 2018) and state policies are prepared by PIU, KSHIP.

Step 3: Adequate approvals are sought from:

- i. State Line Department(s)
- ii. State Planning/ Finance Department
- iii. Debt Sustainability Self Certification issued by the State Finance Department

Step 4: The PPR is forwarded to the State level screening committee/ Project Governing Board (PGB), KSHIP chaired by Chief Secretary, State Government for consideration/approval of the state government.

Step 5: Once approved, the State Government through its Finance Department submits the PPR online through the web portal of DEA (<http://eapdea.gov.in/ppr>).

Subsequently, the PPR is approved by the national level agencies and ministries (including MoRTH and Niti Aayog) as well as the DEA before being forwarded to the multi-lateral funding agencies. Meanwhile, PIU KSHIP on behalf of the State Government addresses any comments/ suggestions/queries obtained at any stage and conducts appropriate feasibility studies.

No. 8/1/2019-BPC&T
Ministry of Finance
Department of Economic Affairs
(BPC&T Section)

Dated the 25th November, 2019

27

Subject: Guidelines for Posing, Implementation and Monitoring of Externally Aided Projects (EAPs)

Department of Economic Affairs (DEA) functions as the political and administrative focal point in India for all engagements (loans, credits, grants, technical assistance etc.) with Multilateral Agencies, Bilateral Agencies, and International Financial Institutions. External finance is received in the shape of loans/credits/Official Development Assistance (ODA)/Technical Assistance (TA) from Multilateral Development Banks (MDBs), Bilateral Agencies, and International Financial Institutions (IFIs). Project proposals seeking external financial assistance received from Ministries/Departments in Government of India as well as from State Governments are examined and processed by DEA, and then posed to the agency/institution concerned.

2. From time to time, DEA has issued guidelines pertaining to project proposals for external assistance in order to streamline the processes involved and make the external funding more effective. Reference is invited to this Department's O.M.s No. 3/3/2004-PMU dated May 9, 2005, No. 3/6/2017-BPC & T dated April 5, 2018, and No. 3/9/2015-BPC&T dated May 17, 2018, vide which these guidelines were issued for posing, implementation and monitoring of EAPs. In supersession of the guidelines referred to above, the following guidelines are issued in this regard:

3. Preparation and Submission of Preliminary Project Report (PPR) – State Sector Projects: In case of State Sector Projects, the State Government/Project Implementation Authority (PIA) will submit a Preliminary Project Report (PPR) online through the web portal of DEA developed for this purpose [<http://eapdea.gov.in/ppr>]. The web portal is functional since 1st January 2019, and only proposals submitted online are considered for examination by DEA. The PPR so submitted is to be verified/endorsed online by the nodal officer concerned of the State. The proposal needs to be marked online by the nodal officer (on the portal itself) to the line ministry concerned in the Government of India, and National Institution for Transforming India (NITI) Aayog. In case the activities relate to the domain of more than one central line ministry, the proposal should be marked to all such ministries. The central line ministries concerned and NITI Aayog will examine the proposal and offer their recommendations/comments and upload the same on the web portal itself within 30 days of receipt of the proposal on the portal and mark to the ministry/department/institution concerned. If no

comments are received within the stipulated time period, it will be assumed that the ministry/department/institution concerned has no comments to offer.

4. State Sector Projects in North East Region: In case of State Sector Projects received from States in the North East (NE) region, the State Government/Project Implementation Authority (PIA) will submit the PPR online through the web portal referred to earlier. The PPR so submitted is to be verified/ endorsed online by the nodal officer concerned of the State. The proposal needs to be marked online by the nodal officer to the line ministry concerned in the Government of India, and NITI Aayog. In case the activities relate to the domain of more than one central line ministry, the proposal should be marked to all such ministries. In addition, the proposal should also be marked to Ministry of Development of North Eastern Region (MDoNER), Ministry of Home Affairs (MHA), and Ministry of External Affairs (MEA). The central ministries concerned and NITI Aayog will examine the proposal and offer their recommendations/comments and upload the same on the web portal itself within 45 days of receipt of the proposal on the portal and mark to the ministry/department/institution concerned. If no comments are received within the stipulated time period, it will be assumed that the ministry/department/institution concerned has no comments to offer. As the nodal ministry for the NE region, it will be MDoNER's responsibility to ensure that comments from Central ministries concerned as well as NITI Aayog, along with MDoNER's own comments, are received within the stipulated time.

5. Central Sector Projects: In case of Central Sector projects, Central Ministries/ Departments/PIA will submit the Preliminary Project Report (PPR) online through the web portal referred to earlier. The PPR so submitted is to be verified/endorsed online by the nodal officer of the ministry/department. The proposal needs to be marked online by the nodal officer to NITI Aayog. Comments/concurrence of NITI Aayog must be received online within 30 days of receipt of the proposal on the portal. If no comments are received within the stipulated time period, it will be assumed that the NITI Aayog has no comments to offer.

6. The proposals seeking external financial assistance should generally be aligned with the developmental priorities of the State Government as well as Government of India. The development cooperation programmes/ Country Partnership Framework/ Country Partnership Strategy of the external multilateral and bilateral funding agencies also aligned with the priorities of Government. While processing the proposal for external funding, a special emphasis is laid on "finance plus" elements of the project, as EAPs are not viewed as merely meeting the financing needs.

7. The PPRs received only through the online mode with recommendations/comments will be placed before the Screening Committee of the DEA. The projects which do not satisfy the criteria for posing the proposal for external assistance would be rejected or returned by DEA, as the case may be.

8. Proposals from Union Territories

(I) Stand alone Projects of Union Territories with Legislature:

(i) The procedure for project approval, fund flow and administration in UTs with Legislature will be similar to the procedure followed in respect of EAPs of State Governments.

(ii) Concerned UT Government will submit the PPR, duly approved at its competent level (by its Cabinet, if required) through the web portal referred to earlier. The PPR so submitted is to be verified/ endorsed online by the nodal officer concerned of the State. The proposal needs to be marked online by the nodal officer (on the portal itself) to the line ministry concerned in the Government of India, and NITI Aayog. In case the activities relate to the domain of more than one central line ministry, the proposal should be marked to all such ministries. The proposal would also be marked to MHA for information. The central ministries concerned and NITI Aayog will examine the proposal and offer their recommendations/comments and upload the same on the web portal itself within 30 days of receipt of the proposal on the portal and marked to the ministry/department/institution concerned. If no comments are received within the stipulated time period, it will be assumed that the ministry/department/institution concerned has no comments to offer.

(iii) The Budget Division of DEA, on the advice of concerned Multilateral/ Bilateral Division in DEA, will make necessary budget allocation for such EAPs in the Demand for Grants of the respective UT, in the Expenditure Budget.

(iv) The fund flow for such standalone projects in UTs with Legislature will also be on back-to- back basis. Since UTs with Legislature have their own Consolidated Fund, the receipts from external debt through Central Government and repayments thereof will be reflected in the Public Debt of the respective UT Governments, as well.

(v) The monitoring of execution of such projects shall be the responsibility of the concerned UT Government. However; MHA will do administrative coordination, wherever required.

(II) Stand alone Projects of Union Territories without Legislature:

(i) In case of UTs without Legislature, such UTs will submit the PPR on the web portal referred to above. The PPR so submitted is to be verified/ endorsed online by the nodal officer concerned of the MHA. The proposal needs to be marked online by the nodal officer (on the portal itself) to the line ministry concerned in the Government of India, and NITI Aayog. In case the activities relate to the domain of more than one central line ministry, the proposal should be marked to all such ministries. The central ministries concerned and NITI Aayog will examine the proposal and offer their recommendations/comments and upload the same on the web portal itself within 30 days of receipt of the proposal on the portal and marked to the ministry/department/institution concerned. If no comments are received within the stipulated time period, it will be assumed that the ministry/department/institution concerned has no comments to offer. It will be the responsibility of MHA to ensure that comments from Central ministries concerned as well as NITI Aayog, along with MHA's own comments, are received within the stipulated time.

(ii) MHA will subsequently take all necessary administrative approvals, including Standing Finance Committee (SFC)/ Expenditure Finance Committee (EFC)/ Cabinet approval, based on details received from the line Ministries.

(iii) The Budget Division of DEA, on the advice of the concerned Division of DEA / office of Controller of Aid, Accounts and Audit (CAAA), will make the necessary budgetary allocation for such EAPs in the Demand for Grants of the respective UT, in the Expenditure Budget.

(iv) UTs without Legislature do not have a separate Consolidated Fund. Their revenues flow into the Consolidated Fund of India (CFI), and their expenditures are also met out of the CFI, through the functional Major Heads. Therefore, the funds raised on account of EAPs of UTs without Legislature will flow through Union Government Accounts and will be counted in the Central Government debt.

(v) The execution/ implementation of such projects shall be monitored by the concerned line Ministry. However, MHA will be responsible for overall coordination and administrative supervision of such proposals.

(III) EAP Projects in UTs with or without Legislature for Multi-State/Central Sector

(i) Concerned UTs with legislature will propose their requirements directly to the concerned line Ministries, keeping MHA informed. UTs without legislature will propose their requirements to the line Ministry through MHA.

(ii) Concerned line Ministry will prepare, pose and get approval for such Multi State/ Central Sector project, with UT's component following the existing process.

(iii) Budget provision in context of such schemes will be provided in the Demands for Grants of line Ministry/ Department under the functional Major Heads in respect of UTs without legislature and under the Major Head '3602- Grants-in-aid for UT Governments with legislature' in respect of UTs with Legislature.

9. Submission of Detailed Project Reports (DPRs): Upon approval of the proposal by the Screening Committee of DEA, the State Governments/UTs should submit the Detailed Project Report (DPR), duly approved by the competent authority, to the line ministry and the funding agency at the earliest. In case of Central Sector projects, the DPR should be submitted by the Ministry/Department concerned with the funding agency. The Detailed Project Report should adequately reflect the strategic elements of techno-economic (economic viability, social cost benefit, value addition, etc.), ecological (land use, ecological sustainability etc.), socio-cultural (target population and gender matters, participation, social impact, etc.) and institutional (institutional and organizational analysis, capacity building, training etc.) dimensions in the project design in measurable terms. It should be in accordance with the generic structure as suggested in Department of Expenditure's O.M. No.1(2)-PF-II/03 dated 7th May, 2003. An objective oriented project design in a matrix format along with work plan, cost and time schedule indicating target/output, cash flow statement etc. should also be a part of DPR. ~~An indicative outline of above matrix is attached for guidance (Annexure).~~

10. Counterpart Funding & Budget provisions: State Governments/Central Ministry concerned need to ensure that counterpart funds for the project, wherever applicable, are made. They also need to ensure that adequate budgetary provisions are made for EAPs. Necessary instructions issued in this regard vide D.O. letters No. 5/1/99-FB-II dated 12th May, 1999 and No. 12/24/94-EFC (Coord.) dated 20th September, 1994 may be referred to (copies enclosed).

11. Technical Assistance Proposals: All proposals for Technical Assistance (TA) grant or lending TA will also be submitted by PIAs/State Governments/Central Ministry concerned in the format prescribed for loan/credit (PPR) and submit the same online through the portal. Proposals seeking Transaction Advisory Services from MDBs/IFIs/Bilateral agencies should also follow the same pattern.

12. Other Procedural Requirements: The EAP should be processed for seeking approval of the EFC/ Public Investment Board (PIB), as the case may be, immediately after the appraisal is completed by the external funding agency and before negotiations are undertaken. It would also be necessary to obtain the approval of the competent authority for the project. Financial Advisers of the concerned Ministries/Departments may initiate timely action for seeking approval of EFC/PIB on a fast track basis and they may also initiate timely action for seeking approval of

EFC/PIB for the schemes/ project immediately after lapse of four weeks of the circulation of EFC/PIB Memo. Detailed instruction may be seen in the Department of Expenditure's circulars No. 1(1) PF.II/2011 dated 31st March, 2014.


13. If the project proposal is to be implemented under a reform programme, or reforms are to be brought in through modifying framework conditions (e.g. introduction/abolition/reduction, user charges, recovery of O&M cost, providing of incentive/subsidy, rehabilitation schemes, etc.) for creating an enabling environment for implementation of the project, such measures should be completed before the project is sent to Department of Economic Affairs. The project proposal should indicate the role of other organizations (such as NGOs, voluntary organizations/civil societies) in the project implementation, and their accountability. It should also indicate organizational/ institutional set up (ownership) of the project on its completion, for ensuring its sustainability.

14. For all externally aided projects, a project implementation team should be established and it should be held fully responsible for the project execution within the approved time and cost. The team should not have any concurrent responsibility and its continuity during the project implementation period must be ensured. It may also be ensured that appropriate training to the Project team is imparted before the implementation of the Project. The EFC/PIB memo should bring this out clearly. No project would be considered without such arrangements being clearly established.

15. Proposal for external assistance shall not be sent directly by any Central Ministry or State Government to the bilateral or multilateral funding agencies. The terms and conditions of the external assistance should not be negotiated with the external funding agencies except through Department of Economic Affairs. State Governments / Central Ministries are, therefore, requested to follow the procedure set out above for seeking external financial assistance/technical assistance from MDBs/IFIs/bilateral agencies.

16. **Monitoring and Evaluation:** Project authorities shall improve monitoring of the projects by including comprehensive evaluation of the project, both of performance and impact, in the project design itself. Evaluation arrangements for the project, whether concurrent, mid-term or post-project should be spelt out in the project proposal. Concurrent evaluation should focus on in-depth reflection at a point considered significant in the project cycle / programme. This could be at the end of a work phase or whenever special circumstances demand or at the closure of the project. Evaluation may be carried out by expert agencies if it is commensurate with the cost and objectives. Best practices adopted by external funding agencies with respect to concurrent evaluation of projects may be adopted.

17. Project authorities are expected to submit (a) project completion report on the physical-financial parameters and (b) evaluation report on the project objective-achievement parameters after completion of the project. Two or three years after completion of the project, an Impact Assessment Study may also be conducted on selected project, preferably by reputed neutral institution or organization to ascertain the actual achievement and retention of project objectives vis-a-vis the targeted project objectives. Such long-term impact evaluation is expected to help create a shelf of projects with high impact-retention which should be encouraged and replicated, and the negative shelf of projects which were poor in attaining stated objectives, may be improved. The responsibility of monitoring and evaluation of Central Sector Projects will lie with the concerned central sectoral Ministry / Department. In case of State / UT sector projects, the concerned State/UT will be responsible for carrying out the monitoring and evaluation of projects.


(Rajat Kumar Mishra)
Joint Secretary to the Govt. of India
Tele: 011 23094818
27/11/2019

To,

- 1) Secretaries of all Central Ministries/Departments
- 2) Chief Secretaries of all State Governments/ UTs
- 3) CEO, NITI Aayog
- 3) Divisional Heads of all Credit Divisions in DEA

AN OUTLINE OF MATRIX

Strategy	Indicators	Sources/ Means of Verification	Assumptions/ Risks
Goal (Linked up with a Government priority / programme / policy)			
Objective (Purpose/ expected benefits)			
Outputs / Results Goods/ services/ materials/ expected changes, the target population will get, which they can not achieve on their own without intervention of the project			
Activities (Tasks / actions to be carried out by utilizing resources, viz. human, financial, equipment etc.)	Inputs / Costs		

GENERIC STRUCTURE OF THE DPR

- (i) **Context/background:** This section should provide a brief description of the sector/sub-sector, the national priority, strategy and policy framework as well as a brief description of the existing situation.
- (ii) **Problems to be addressed:** This section should elaborate the problems to be addressed through the project/scheme at the local/regional/national level, as the case may be. Evidence regarding the nature and magnitude of the problems should be presented, supported by baseline data/surveys/reports. Clear evidence should be available regarding the nature and magnitude of the problems to be addressed.
- (iii) **Project Objectives:** This section should indicate the Development Objectives proposed to be achieved, ranked in order of importance. The deliverables/ outputs for each Development Objective should be spelt out clearly. This section should also provide a general description of the project.
- (iv) **Target beneficiaries:** There should be clear identification of target beneficiaries. Stakeholder analysis should be undertaken, including consultation with stakeholders at the time of project formulation. Options regarding cost sharing and beneficiary participation should be explored and incorporated in the project. Impact of the project on weaker sections of society, positive or negative, should be assessed and remedial steps suggested in case of adverse impact.
- (v) **Project strategy:** This section should present an analysis of alternative strategies available to achieve the Development Objectives. Reasons for selecting the proposed strategy should be brought out. ~~Involvement of NGOs should be considered. Basis for prioritization of locations should be indicated (where relevant). Options and opportunity for leveraging government funds through public-private partnership must be given priority and explored in depth.~~
- (vi) **Legal Framework:** This sector should present the legal framework within which the project will be implemented and strengths and weakness of the legal framework in so far as it impacts on achievement of project objectives.
- (vii) **Environmental impact assessment:** Environmental impact assessment should be undertaken, wherever required and measures identified to mitigate adverse impact, if any. Issues relating to land acquisition, diversion of forest land, rehabilitation and resettlement should be addressed in this section.
- (viii) **On-going initiatives:** This section should provide a description of ongoing initiatives and the manner in which duplication will be avoided and synergy created through the proposed project.
- (ix) **Technology issues:** This section should elaborate on technology choices, if any, evaluation of options, as well as the basis for choice of technology for the proposed project.
- (x) **Management arrangements:** Responsibilities of different agencies for project management and implementation should be elaborated. The organization structure at various levels as well as monitoring and coordination arrangements should be spelt out.
- (xi) **Means of Finance and Project Budget:** This section should focus on means of finance, evaluation of options, project budget, cost estimates and phasing of expenditure. Options for cost sharing and cost recovery (user charges) should be

considered and built into the total project cost. Infrastructure projects may be assessed on the basis of the cost of debt finance and the tenor of debt. Options for raising funds through private sector participation should also be considered and built into the project cost.

(xii) Time frame: This section should indicate the proposed 'Zero' date for commencement and also provide a PERT/CPM chart, wherever relevant.

(xiii) Risk analysis: This section should focus on identification and assessment of project risks and how these are proposed to be mitigated. Risk analysis could include legal/contractual risks, environmental risks, revenue risks, project management risks, regulatory risks, etc.

(xiv) Evaluation: This section should focus on lessons learnt from evaluation of similar projects implemented in the past. Evaluation arrangements for the project, whether concurrent, mid-term or post-project should be spelt out. It may be noted that continuation of projects/schemes from one Plan period to another will not be permissible without an independent, in depth evaluation being undertaken.

(xv) Success criteria: Success criteria to assess whether the Development Objectives have been achieved should be spelt out in measurable terms. Base-line data should be available against which success of the project will be assessed at the end of the project (Impact assessment). In this regard, it is essential that base-line surveys be undertaken in case of large, beneficiary-oriented projects.

Success criteria for each Deliverable/Output of the project should also be specified in measurable terms to assess achievement against proximate goals.

(xvi) Financial and economic analysis: Financial and economic analysis of the project may be undertaken where the financial returns are quantifiable. This analysis would generally be required for investment and infrastructure projects, but may not always be feasible for social sector projects where the benefits cannot be easily quantified.

(xvii) Sustainability: Issues relating to sustainability, including stakeholder commitment, operation and maintenance of assets after project completion, and other related issues should be addressed in this section.

Note: Requirements of the EFC/PIB format may also be kept in view while preparing the DPR.

.....

Additional Secretary

Government of India
Ministry of Finance
Department of Economic Affairs

D.O.No.F.5/1/99-FB.II
New Delhi, the May 12, 1999

Dear Shri Rao,

This letter is regarding the procedure for posing project proposals for World Bank assistance. The World Bank have recently informed us that one State Government approached them directly for funding a project without routing the proposal through the concerned line Ministry and the Department of Economic Affairs.

Please refer to Office Memorandum of 20th September '94 (copy enclosed) wherein details of the formalities to be completed before posing projects to external agencies are given. As is clear, project proposals should be routed through the Central line ministries to the Department of Economic Affairs after obtaining necessary clearances.

I request you, kindly, to instruct the concerned officials to pose projects for external assistance only as per the procedure outlined above after due consultation with your Finance Department, in view of the State Government obligations under the ACA procedure.

With regards,

Yours sincerely,

Sd/-
(V. Govindarajan)

New Delhi, the 20th Sept., 1994

OFFICE MEMORANDUM

Subject: Need for Planning Commission, PIB, EFC clearances for Projects designed for external assistance from Bilateral / Multilateral agencies

Please refer to the OM No.1(6).PF.II/91(Pt.) dated 28th January, 1993 of the Department of Expenditure relating to Procedure for approval for Externally Aided projects / schemes. The following detailed clarification is issued to outline the procedure to be followed before projects are cleared by DEA.

2. The undersigned is directed to say that all foreign assistance from Multilateral / Bilateral agencies is being procured and coordinated by Department of Economic Affairs for the Project Proposals of State Governments / Central Ministries etc. on getting such proposals through the Central Administrative Ministries.

3. ~~There are instances when such proposals / schemes have been posed to EFC/ PIB for their consideration, at a stage where the project parameters have already been finalized during negotiations with the donor agencies and are only pending for formal signing the agreements, leaving hardly any room for any modifications in the scheme except at the risk of delaying the whole project.~~

4. All Ministries / Departments are requested to ensure that all proposals / schemes for foreign assistance should be sent to DEA after ensuring Plan priorities, budgetary clearance, Administrative clearances, including clearances from Planning Commission at an appropriate Stage.

5. Before posing the Project to Department of Economic Affairs

To further clarify the position, Plan priority as envisaged in the VIII Plan, clearances from State / Central Ministry and Administrative clearance should be obtained at the time of sending project proposals to this Department. In the first instance for posing to external Agency.

6. Before Final Negotiations with Foreign Agency,

However, when the acceptance of a proposal for appraisal is received, the Planning Commission and Budgetary clearances should be confirmed before further negotiations for signing the agreement are held with foreign donors. In all cases

relevant approvals should be confirmed, the EFC/ PIB or CCEA, as the case may be, by the Departments before signing the agreements with foreign agencies.

7. While forwarding clearance of draft agreements, the Administrative Department should confirm that all requisite clearances have been obtained from the concerned authorities of the Central Government / State Government to enable us to proceed to negotiate and finalise the agreements.

8. This issues with the approval of Secretary (Expenditure) and Finance Secretary.

Sd/-
(V. Govindarajan)
Joint Secretary

1. Secretaries to Govt. of India of all Ministries
2. Joint Secretary in charge of Economic and Technical Cooperation in all Ministries

3. Chief Secretaries of all States
4. Secretary, Finance and Planning of all States
5. Chief Administrators of all Union Territories
6. Secretary, Finance and Planning of all UTs
7. Financial Advisors of all Central Ministries.

**F. No. 07/07/2009-FB-II
Government of India
Ministry of Finance
Department of Economic Affairs
Multilateral Institutions Division**

North Block, New Delhi
Date: March 28, 2018


OFFICE MEMORANDUM

Subject: Modification of Preliminary Project Report (PPR) Format for proposals submitted by State Governments and Central Ministries to be considered by MI Division for external assistance from MDBs-reg.

The undersigned has been directed to convey that with effect from April 1st, 2018, proposals submitted by State Governments and Central Ministries to MI Division to be considered for external assistance from MDBs must be sent in the PPR format enclosed herewith.

2. It may be noted that the submission of PPR format would be made online shortly. The date for the same shall be intimated in due course.
3. This issues with the approval of the competent authority.

(Encl: As above)


28.3.18
(Bandana Preyashi)
Director (MI)

Ph: 23092345

Email: bandana.preyashi@gov.in

To,

1. All Secretaries in Government of India
2. All Chief Secretaries in the States and Administrators in the Union Territories
3. Executive Director (India), World Bank
4. Executive Director (India), ADB
5. Country Director (India), World Bank
6. Country Director (INRM), ADB
7. All Joint Secretaries in DEA for information
8. All Directors/Deputy Secretaries in MI Division of DEA

PRELIMINARY PROJECT PROPOSAL REPORT FORMAT

1.	Name of the Project	
2.	Sectoral Area (Indicate from the list at Annexure A)	
3.	Central Line Ministry or Department for the Project	
4.	State Line Department for the Project	
5.	Proposed Project Implementation Agency	
6.	Institutional Structure for Delivery (SPV/PMU/Any other)	
7.	Basic Design of the Project	
	Goals and Objectives (max 100 words)	
	Activities Involved (max 100 words)	
	Outputs of the Project (max 100 words)	
	Outcome of the Project (max 100 words)	
8.	Finance Plus Element	
	Systemic and Transformational Impact (max 100 words)	

	Innovations and Piloting of New Approaches (max 100 words)	
	Innovations in Financing Leveraging (max 100 words)	
	International Best Practices Proposed to be Adopted (max 100 words)	
9.	Other Elements (if any)	
	Private Sector Engagement (Financing, Supply Side Involvement, Provision Of Services) (max 100 words)	
	Climate Mitigation / Adaptation (max 100 words)	
	Beneficiary Engagement / Community Involvement / Community Monitoring (max 100 words)	
	Mainstreaming of Gender (max 100 words)	
10.	Name / Names of the State / States Involved	
11.	Name / Names of the District / Districts Involved	
12.	Proposed Project Duration	From
		To
		Years
		Months
13.	Type of Project (Please tick)	Central Sector
		State Sector
14.	Category of State (Please tick)	General
		Special Category

		Both	
15.	Counterpart Funding by the Centre or State or Both (Specify %)	Central Sector (min 50%)	
		State Sector (min 30%) for General Category	
		State Sector (min 20%) for Special Category	
		Other	

16.	Financial Arrangement	Fill details below (both in INR crores and USD million)						
Tranche	Total External Assistance Sought	Counterpart funding being made available by				Total Project Cost		
		Implementing Agency	State Government	Central Government	Others, if any			
IN INR								
Tranche 1								
Tranche 2								
Tranche 3								
TOTAL								
IN USD (One USD = INR) as on (Date)								
Tranche 1								
Tranche 2								
Tranche 3								
TOTAL								
17.	Year wise financial projections of fund utilisation							
Year	1	2	3	4	5	6	7	TOTAL
INR								
USD								

18.	Name of the Multilateral Development Bank (MDB)/ International Financial Institution (IFI) (Indicate from the list at Annexure B) from which External Assistance is sought	
19.	Details of Clearances / Comments / Observations about the project (Please enclose copies)	
Central		
	NITI Aayog	Yes / No
	Central Line Ministry/Department (for Central PSU-Executed Projects)	Yes / No
	Ministry of Home Affairs (MHA), GoI (for all UTs without State Legislature)	Yes / No
State (Excluding North Eastern States)		
	NITI Aayog	Yes / No
	Proposed Central Line Ministry or Department for the Project	Yes / No
	Debt – Sustainability Self-Certification by State Finance Department	Yes / No
State (North Eastern States)		
	NITI Aayog	Yes / No
	Proposed Central Line Ministry or Department for the Project, GOI	Yes / No
	Ministry of External Affairs, GOI	Yes / No
	Ministry of Home Affairs, GOI	Yes / No
	Ministry of Development of North Eastern Region, GOI	Yes / No
	Debt – Sustainability Self-Certification by State Finance Department	Yes / No
20.	Whether Feasibility Study for the project is available?	Yes / No
21.	Whether Detailed Project Report (DPR) or Detailed Engineering Design for the project is available?	Yes / No

22.	Whether following clearances are involved in the project	
	Environment	Yes / No
	Coastal Regulation Zone	Yes / No
	Forest	Yes / No
	Heritage	Yes / No
	Any other (Please specify)	
23.	Current status of clearances mentioned in Point 22	
	Environment(max 100 words)	
	Coastal regulation Zone(max 100 words)	
	Forest(max 100 words)	
	Heritage(max 100 words)	
	Any other (Please specify)(max 100 words)	
24.	Whether any court or tribunal proceedings are	Yes / No

	pending that could impact the project?	
25.	Current Status of court or tribunal proceedings if pending (max 100 words)	
26.	Whether Land pooling / land acquisition / Resettlement and Rehabilitation is involved in the project?	
	Land Pooling	Yes / No
	Land Acquisition	Yes / No
	Resettlement & Rehabilitation	Yes / No
	Any Other (Please specify)	
27.	Current Status of Land pooling / land acquisition / Resettlement and Rehabilitation involved in the project	
	Land Pooling(max 100 words)	
	Land acquisition(max 100 words)	
	Resettlement & Rehabilitation(max 100 words)	
	Any Other (Please specify)(max 100 words)	
28	Whether External Assistance has been availed in the past for similar project (i.e., earlier phase etc.)? If yes,	Yes /No
	Name of the Project:	

Sectoral Area

1. Agriculture (including Crop Insurance) and Allied Sector (including Dairy, Fisheries, Poultry and Horticulture)
2. Disaster Management
3. Education & Skill Development
4. Energy (including Renewables)
5. Environment and Climate Change
6. Finance (includes Public Finance Management and Financial Institutions)
7. Governance (includes service delivery)
8. Health and Nutrition
9. Irrigation/Water Resources (including Rural Water and Watershed)
10. Rural Development (including rural roads and rural sanitation), Livelihoods and Panchayati Raj Institutions (PRI)
11. Tourism & Culture
12. Transport and Logistics (including Airports, Ports, Railways, Inland Waterways, Metros, Bus Service, National Highways, State Highways)
13. Urban Development (including Urban roads and Urban Water/Sanitation)
14. Social Safety Net programmes/Initiatives
15. Telecom, Media, Technology and Venture Capital
16. Manufacturing, Agribusiness and Services
17. Natural Resources
18. Others (Please Specify)

Name of MDB/IFI from which external assistance is sought

1. World Bank – IBRD
2. World Bank – IFC
3. Asian Development Bank (ADB)
4. IFAD
5. NDB
6. Others (Please specify)

2019-20 ಮತ್ತು 2020-21ನೇ ಸಾಲಿನಲ್ಲಿ ಯೋಜನೆ ಮತ್ತು ರಸ್ತೆಗಳ ಆಸ್ತಿ ನಿರ್ವಹಣಾ ಕೇಂದ್ರ (PRAMC) ಅಡಿಯಲ್ಲಿ ರಸ್ತೆ ಸುರಕ್ಷತಾ ಪ್ರಾಧಿಕಾರ, ಮೈಸೂರು ಇಲಾಖೆ, ಲೋಕೋಪಯೋಗಿ ಇಲಾಖೆ ಮತ್ತು ಜಿಲ್ಲಾ ರಸ್ತೆ ಸುರಕ್ಷತಾ ಸಮಿತಿ ಗುರುತಿಸಿರುವ ಕಷ್ಟಸ್ಥಳ ರಸ್ತೆ ಸುರಕ್ಷತಾ ಕಾಮಗಾರಿಗಳ ಜಿಲ್ಲಾವಾರು ವಿವರ

ರಸ್ತೆ ಸುರಕ್ಷತಾ ಪ್ರಾಧಿಕಾರದಿಂದ ಬಂದ ಕಷ್ಟ ಸ್ಥಳ ಕಾಮಗಾರಿಗಳು

Sl. No	District	Category of Road	Name of the Work	Estimated Cost (Rs in Lakhs)	Expenditure (Rs in Lakhs)
2019-2020					
1	Bagalkot	SH	Road safety works on Highway connecting Aurad with Sadashivagad (SH-34) near Prabhulingeshwara Sugar factory Naganapura and Rectification of Black Spot at Mudhol Hill and Kumbara Hall of Jamkhandi limits	100.00	50.13
2	Bagalkot	SH	Road safety works on Highway connecting Raichur with Bachi (SH-20) near Mallapur Cross and Kadabagi Pump	150.00	95.11
3	Belagum	SH	Road safety works on Highway connecting Nippani with Kottalagi (SH-72) near Balobba Cross at 7.00 KM & Boja Cross at 19.00 KM (In Nippani)	350.00	126.64
4	Bagalkot	SH	Road safety works on Highway connecting Aurad with Sadashivagad (SH-34) near Chichakhandi Village	150.00	0.00
5	Bagalkot	SH	Road safety works on Highway connecting Aurad with Sadashivagad (SH-34) near Nirani Sugar factory cross to Girigaon RC Cross.	150.00	0.00
6	Bagalkot	SH	Road safety works on Highway connecting Aurad with Sadashivagad (SH-34) near Shirol Cross to Indian Petrol Pump	135.00	0.00
7	Bagalkot	SH	Road safety works on Highway connecting Mudhol with Nippani (SH-18) near Samirawadi Cross	50.00	0.00
8	Belagum	SH	Road safety works on Highway connecting Bijapur with Sankeshwar (SH-12) near Murgundi Road, Kagwad Athani Road Koulgudda to Navalihal & Athani Karimasuti.	190.00	0.00
9	Belagum	SH	Road safety works on Highway connecting Khanapura with Talaguppa road (SH - 93) near Golihalli	100.00	84.49
10	Belagum	SH	Road safety works on Highway connecting Sankeshwar with Sangam (SH-44) near Mallapur GLBC Canal, N R Petrol Pump Ghataprabha & Lolatur Village	150.00	0.00
11	Belagum	SH	Road safety works on Highway connecting Jath with Jamboti road (SH 31) Near AB Circle to SR Circle	263.75 (Varriation Amount)	237.55
12	Chikmagalur	SH	Road safety works on Highway connecting Tarikere with Dharmapura (SH -24) near West From Antharagatte , West From Bettatavarekere, near Yamaha Show Room, near Railway gate to M G Road	316.40 (Varriation Amount)	314.02
13	Chikmagalur	SH	Road safety works on Highway connecting Bagalakote with Beligeriranganabetta road(SH-57) near Santaveri Dargah & Doranalu village limit	300.00	243.79
14	Davanagere	SH	Road Safety works & Improvements to SH-116 Ch.31.60 to 32.20 km in Tavarekere Village limit, Channagiri Tq. And Rectification of black spot at Nallur Bus stand to Police Out Post Circle (Channagiri PS) of SH-65 Highway connecting Malpe with Molakalmur	350.00	179.12
15	Davanagere	SH	Road Safety Works on Highway connecting Malpe - Molakalmur road (SH-65) from Ch. 285.60 km to 286.20 km and from 302.00 km to 304.00 km (Providing crash barrier, widening and asphaltting) and Rectification of Black spot at Mushtoor Govt. Hospital to Bus Stand near Nayakanahatti cross	212.95 (Varriation Amount)	210.29
16	Davanagere	SH	Road Safety Works on Highway connecting Mandya Hadagali Road (SH-47) near H Basapura Junction and Rectification of Black spot at Nerlige Village to Doddarangavvanahalli cross	207.59 (Varriation Amount)	207.41

Sl. No	District	Category of Road	Name of the Work	Estimated Cost (Rs in Lakhs)	Expenditure (Rs in Lakhs)
17	Davanagere	SH	Road safety works on Highway connecting Hospet with Shimoga road (SH 25) near Bellodi Cross, near Byaladahalli Bridge & Cross, near Nanditvare Cross, near Komaranahalli Kanavi	319.36 (Variation Amount)	298.18
18	Kodagu	SH	Road safety works on Highway connecting Konanuru - Makutta road (SH91) from KM 16.50 to 18.50 KM in selected reaches Rectification of Black spot at Bittangala Balugodu Junction Virajpet (Virajpet Rural PS), at Bhagavathi Club Kaikeri (Gonikoppa PS), at Piece Club Junior College Jn. and Fish Stall Girls Hostel Jun. (Ponnampet PS), at Boikeri (Madikeri Rural PS), at Anekadu (Kushalnagara Traffic PS), at Gandhadakote (Kushalnagara Traffic PS) of SH-90 Highway connecting Hunsur with Talakaveri via Virajpet, Napoklu, Nalkanadu and Bhagamandala	450.00	434.45
19	Kodagu	SH	Road safety works on Highway connecting Konanuru - Makutta road (SH91) from CH 62.60Km to 64.80Km and Rectification of Black spot at Near Savirabathi Estate Devarapura (Ponnampet PS), at Nisargadhama (Guddehosur) (Kushalnagara PS) of SH-89 Highway connecting Madakeri with Kutta via Siddapura, Ghattathala, Chennyyanakote, Athur and Gonikoppa	360.42 (Variation Amount)	359.41
20	Mandya	SH	Road safety works on Highway connecting Mandya with Hadagali road (SH 47) from KM 16.00 to 18.00 KM and Rectification of black spot at Machahalli Gate (Kesthur Police Station limit) of SH-33 Highway connecting Koratagere with Bavali via Tumkur, Kunigal, Maddur, Malavalli, Mysore and H.D.Kote	300.00	266.41
21	Mysore	SH	Road Safety Works Highway connecting Ramanathapura with Terakanambi road (SH -86) at 44.65 KM near Kattemalavadi Junction and Rectification of black spot at Vaddarapalya Gate (H.D. Kote Police Station limit) and at Krishnapura Circle (H.D.Kote Police Station limit) of SH-33 Highway connecting Koratagere with Bavali via Tumkur, Kunigal, Maddur, Malavalli, Mysore and H.D.Kote	300.00	271.71
22	Udupi	SH	Road Safety works on Highway connecting Thirthahalli with Kundapur road (SH - 52) near Hunasekatte Bridge	300.00	0.00
23	Udupi	SH	Road Safety works on Highway connecting Virajpet with Byndoor road (SH - 27) near Chitturu Junction	390.00	361.48
24	Uttara Kannada	SH	Road safety works on Highway connecting Khanapura with Talaguppa road (SH-93) near Five Road at Sirsi Town and Rectification of Black spot at Mahasathi Circle in Sirsi Town limits	400.00	0.00
25	Yadgir	SH	Road safety works Balshetty hall-Geddalamari cross at SH-61 to Geddalamari Road 5.30 KM to 6.00 KM, and Rectification of Black spot in Gogi Police Station limits Rabbanalli cross to MBC Jai Matha Dhaba, Bhima Nayak Tanda Cross, and in Shahapur Police Station limits Shahapur-Yadgir Road Doranahalli Village of SH-16 Highway connecting Sindagi with Kodangal via Shahapur, Kanapur, Yadagiri and Gurmitkal	300.00	222.20
26	Bidar	SH	Rectification of Blackspots at Near Naudgeri, near Ambedkar Circle in Bidar Town limit of SH -15 Highway connecting Wanamarapalli with Raichur via Aurad, Santhapur, Bidar, Chincholi, Sedam, Yadagir, Hathiguduru and Devdurg, and Rectification of Black Spot at Pratapnagar and Gemini cross, Papanash 2nd Gate and Madiwal Circle, Noor College near Gumpa Ring road cross, Shahapur Gate near Ring Road Junction, Bidar-Zahirabad Road near Dev Dev Vana in SH-4 Highway connecting Kamalanagar with Gunalli via Halburga and Bidar.	50.00	12.35

Sl. No	District	Category of Road	Name of the Work	Estimated Cost (Rs in Lakhs)	Expenditure (Rs in Lakhs)
27	Raichur	SH	Rectification of Black spots at near Railway over bridge to Agriculture University 2nd Gate (Ch. 1.4), near Power Grid (Ch. 8.1) , near Micro Tower (5.00), near Gonol bridge to 7th mile cross, near Budini Cross (Ch. 107.00), near Lingasugur-Mudgal Road near Katti Halla (Ch. 109.00) of SH-20 Highway connecting Raichur with Bachi via Lingasugur, Hungund, Bagalkote, Lokapur, Yeraghatti and Belgaum, And near Mannikere Camp (Ch. 60.80), Kappagal Cross (Ch. 23.45), Hire Kotnikallu (Ch. 47.30), near Sikal Cross (Ch. 31), near Kalluru Village limit (Ch. 9.5), near Gnana Vahini School (Ch.60.00) of SH-23 Highway Connecting Kalmal with Shiggaon via Manvi, Sindhanur, Gangavathi, Ginigera, Koppal, Mundaragi, Laxmeshwar and Gudigere.	100.00	98.16
28	Gadag	SH	Rectification of black spot at Laxmeshwar-Ramageri Road KSRTC Depo offsite (Laxmeshwara PS), at Basapura Cross (Mulagund PS), Kanavi cross (Mulagund PS), Bhishma lake in front of Indian Bank {Old DC office to Banni mahankali temple} (Gadag Traffic PS), at SS Patil Nagar Mundaragi City (Mundarag PS), at Abbigeri Dabha (Naregal PS), at Anjuman College near {Anjuman college to Dist. Hospital cross} (Gadag Rural PS) of SH-45 Highway connecting Arabhavi with Challakere via Gokak, Naragund, Shalavadi, Sirahatti, Mandaragi, Hadagali, Itagi, Ujjani and Jagalur	75.00	24.57
29	Bagalkot	SH	Rectification of Black spot at Benakatti Cross - Shirur to Kamatagi Road in Ch.38.80 of SH-135, at P.M. Budni Cross (Mantur Road) of SH-55, at Mahalingpur GLBC IB of SH-54 at Ch.130.10, at Saidapur Janata Plot KEB of SH-18,	100.00	98.59
30	Gulbarga	SH	Rectification of Black Spot at Near Swan Cross in Ch. 57.00 of SH-22, at Near Sirval Cross at Ch. 68.00 of SH-22 , at near Hinchalgera Village, at near Niloor Cross in Ch. 16.00 of SH-10, at near Janakpalli Tanda Gate in Ch.200.05 of SH-122 , at near Allolli Gate in Ch. 158.00 of SH-15, at near Chettinad Cement Factory in Ch. 150.00 of SH-122, at near Kunchawaram Cross in Ch.145.80 of SH-122, at near Polakpalli bridge in Ch.144.20 of SH-122, at near Polakpalli Power Plant in Ch.142.70 of SH-122	150.00	68.78
31	Bellary	SH	Rectification of Black spot in Hirehadagali Police Station limit of SH-40 at Holalu - Mylar cross circle, at H.B. Halli road to Near M.J.Halli to Hagari of SH-25 in Itagi Tq.	50.00	20.61
32	Bellary	SH	Rectification of Black spot Veerapur Cross (Tavaragera PS) of SH-29, at Madalagatti (Kushtagi PS) of SH-30, at Kallappana Kere (Alavandi PS)	50.00	42.53
33	Kolar	MDR	Road safety works on Kolar Malur Hosur Road Km. 3.10 to Km. 3.40 and Rectification of Black Spot in Malur Police Station limit at near Balaji Bridge and Railway Bridge in Malur Town	325.00	256.44
34	Udupi	MDR	Road Safety Works on Ambagilu-Manipal-Udyavara-Malpe Road near Perampali kakkunje Cross to Railway Bridge	577.67	572.14
35	Udupi	MDR	Road Safety Works on Ambagilu-Manipal-Udyavara-Malpe Road near DC Office Road	(Varriation Amount)	
36	Bagalkot	MDR	Rectification of Black spot at Achanur cross (Bagalkot to Almatti road, KBJNL Road) in 13.70 km of Kamatagi-Kadlimatti Road (MDR), at Mannikeri to Sunga By-pass road cross in Bilagi Tq., at P.M. Budni Cross (Mantur Road)	50.00	46.13
37	Gulbarga	MDR	Rectification of Black spot at Afzalpura - Gattarga Road at KM 3.80 near Miriyan Bridge.	50.00	45.90
2019-2020					
38	Bagalkot	SH	Rectification of BlackSpot on Highway connecting Raichur with Bachi (SH-20) road at 158.30 KM near Naganor Cross	62.26	0.00

Sl. No	District	Category of Road	Name of the Work	Estimated Cost (Rs in Lakhs)	Expenditure (Rs in Lakhs)
39	Bagalkot	SH	Rectification of BlackSpot on Highway connecting Kagawad with Kaladhagi road (SH-53) at 68.65 KM near Bandigani Cross	14.50	0.00
40	Bagalkot	SH	Rectification of BlackSpot on Highway connecting Aurad with Sadashivagad road (SH-34) at 372.25 KM near Chikkalaki Cross	41.00	0.00
41	Bagalkot	SH	Rectification of BlackSpot on Highway connecting Aurad with Sadashivagad road (SH-34) near Chikkalaki Cross to Tadabalagi (Junction Improvement)	27.50	23.04
42	Bagalkot	SH	Rectification of BlackSpot on Highway connecting Jambooti with Rabakavi road (SH-54) at 134.35 KM near Chimmadcenal near Bagammadevi Temple	14.00	0.00
43	Bagalkot	SH	Rectification of BlackSpot on Highway connecting Aurad with Sadashivagad road (SH-34) at 378.90 KM near Kavatagi Cross	28.50	27.09
44	Bagalkot	SH	Rectification of BlackSpot on Highway connecting Kagawad with Kaladhagi road (SH-53) at 63.00 KM near Spinning Mill Cross	47.50	0.00
45	Belagavi	SH	Rectification of BlackSpot on Highway connecting Raichur with Bachi road (SH-20) at 328.45 KM near Honyal Cross	11.35	0.00
46	Belagavi	SH	Rectification of BlackSpot on Highway connecting Raichur with Bachi road (SH-20) at 322.40 KM near Karadiguddi Bus Stop	18.05	0.00
47	Belagavi	SH	Rectification of BlackSpot on Highway connecting Raichur with Bachi road (SH-20) at 323.40 KM near Karadiguddi Cambel Factory	35.60	0.00
48	Belagavi	SH	Rectification of BlackSpot on Highway connecting Raichur with Bachi road (SH-20) at 320.50 KM near Karadiguddi Ghat	12.70	0.00
49	Belagavi	SH	Rectification of BlackSpot on Highway connecting Raichur with Bachi road (SH-20) at 333.60 KM near Mutaga Pant Nagar	3.05	0.00
50	Belagavi	SH	Rectification of BlackSpot on Highway connecting Raichur with Bachi road (SH-20) at 327.30 KM near Pant Nagar	9.70	0.00
51	Belagavi	SH	Rectification of BlackSpot on Highway connecting Raichur with Bachi road (SH-20) near VTU	15.40	0.00
52	Belagavi	SH	Rectification of BlackSpot on Highway connecting Raichur with Bachi road (SH-20) at 348.30 KM near Hindalga Forset Naka Ti Turumari	13.20	0.00
53	Belagavi	SH	Rectification of BlackSpot on Highway connecting Raichur with Bachi road (SH-20 near Kiniye to Kiniye Ghat	20.85	0.00
54	Belagavi	SH	Rectification of BlackSpot on Highway connecting Jath with Jamboti road (SH-31) at 103.80 KM near S 04 Hospital Gokak	13.45	0.00
55	Belagavi	SH	Rectification of BlackSpot on Highway Connecting Badami, Godaji, Gokak falls via Karur, Batkurki, Chandargi, Hirekoppa, K.S Bagachikoppa, Malikere, Munikere, Kaujalagi, Gokak road (SH-134) at 106.82 KM near Maladinni Cross	400.00	0.00
56	Bellary	SH	Rectification of BlackSpot on Highway connecting Sandur with Siraguppa road (SH-49) at 32.50 KM near Sai Baba Temple Cross to Vijyashree Heritage Road	8.50	0.00
57	Bangalore Rural	SH	Rectification of BlackSpot on Highway connecting Nelamangala with Chickaballapur via Doddaballapur road (SH-74) at 21.20 KM near Akashavani	35.00	0.26
58	Bangalore Rural	SH	Rectification of BlackSpot on Highway connecting Nelamangala with Chickaballapur via Doddaballapur road (SH-74) at 18.85 KM near Sigebeli	75.00	0.00
59	Bangalore Rural	SH	Rectification of BlackSpot on Highway connecting Hoskote with Venkatagirikote road (SH-95) at 4.4 KM near Haraluru Gete	55.00	0.00
60	Chamrajnagar	SH	Rectification of BlackSpot on Highway connecting Yelandur with Gundlupet road (SH-81) at 43.80 KM near Terakanambi	85.00	0.00

Sl. No	District	Category of Road	Name of the Work	Estimated Cost (Rs in Lakhs)	Expenditure (Rs in Lakhs)
61	Chamrajnagar	SH	Rectification of BlackSpot on Highway connecting Yelandur with Gundlupet road (SH-81) at 47.10 KM near Triyambakapura to Kaggala	80.00	0.00
62	Chikballapur	SH	Rectification of BlackSpot on Highway connecting Devanahalli with Kempapura road (SH-96) at 12.9 KM near J.Venkatapura	30.00	0.17
63	Chitradurga	SH	Rectification of BlackSpot on Highway connecting Kumta with Kadamadagi road (SH-48) at 328.00 KM near Chowluru Gate	54.50	0.00
64	Chitradurga	SH	Rectification of BlackSpot on Highway connecting Kumta with Kadamadagi road (SH-48) at 336.60 KM near Kadehude Gate to N. G. Hally Gate	105.00	0.00
65	Davanagere	SH	Rectification of BlackSpot on Highway connecting Malpe with Molakalmur road (SH-65) at 241.19 KM near Kaidal Cross to Kukkuwada bridge	25.50	0.00
66	Davanagere	SH	Rectification of BlackSpot on Highway connecting Hospet with Shimoga road (SH-25) at 144.10 KM near Arakere SC Colony (the turn of the hill) to Arekere SC Colony	26.50	0.00
67	Davanagere	SH	Rectification of BlackSpot on Highway connecting Hospet with Shimoga road (SH-25) at 151.00 KM near Srinivas Petrol Bunk to Shanker Rice mill	14.00	0.00
68	Davanagere	SH	Rectification of BlackSpot on Highway connecting Arabhavi with Challakere road (SH-45) at 281.55 KM near Jagaluru Kere Kodiyinda to Hochi Boraiah College	49.00	0.00
69	Davanagere	SH	Rectification of BlackSpot on Highway connecting Hospet with Shimoga road (SH-25) at 163.60 KM near Kuruva Cross to Kuruva Cross Trun	31.52	0.00
70	Davanagere	SH	Rectification of BlackSpot on Highway connecting Hospet with Shimoga road (SH-25) near Salabalu Cross	20.50	0.00
71	Dakshina Kannada	SH	Rectification of BlackSpot on Highway connecting Subramanya with Udupi road (SH-37) at 59.30 KM near Ujire SDM College	80.00	0.00
72	Kalburgi	SH	Rectification of BlackSpot on Highway Connecting Firozabad cross (NH-218) with Kamalapura State Highway connecting via Shabad, Bankur, Peta Shirur, Mudbala, Kudli, Rumanagada, Chengata road (SH-125) at 15.60 KM near Station Ganagapur	135.00	0.00
73	Kalburgi	SH	Rectification of BlackSpot on Highway connecting Wanamarapalli with Raichur road (SH-15) at 118.00 KM near Sulepet Sugar Factory	30.00	0.00
74	Kalburgi	SH	Rectification of BlackSpot on Highway connecting Sarasamba with Ribbonapalli road (SH-10) at 18.00 KM near Shakapur Cross	71.60	0.00
75	Kalburgi	SH	Rectification of BlackSpot on Highway connecting Sarasamba with Ribbonapalli road (SH-10) at 31.30 KM near Doginala Cross	407.70	0.00
76	Kalburgi	SH	Rectification of BlackSpot on Highway connecting Sarasamba with Ribbonapalli road (SH-10) at 35.00 KM near Lad Chincholi Cross	35.40	0.00
77	Kalburgi	SH	Rectification of BlackSpot on Highway connecting Sarasamba with Ribbonapalli road (SH-10) at 40.10 KM near Kadaganchi Cross, at 44.00 KM near Central University and at 25.50 KM near Koralli Cross	78.60	0.00
78	Kalburgi	SH	Rectification of BlackSpot on Highway connecting Sarasamba with Ribbonapalli road (SH-10) at 83.50 KM near Madbool Cross	87.30	0.00
79	Kalburgi	SH	Rectification of BlackSpot near Diploma College Jewargi Bypass road	45.00	0.00
80	Kalburgi	SH	Rectification of BlackSpot on Highway connecting Sarasamba with Ribbonapalli road (SH-10) at 89.00 KM near Gundgurti Cross	60.60	0.00

Sl. No	District	Category of Road	Name of the Work	Estimated Cost (Rs in Lakhs)	Expenditure (Rs in Lakhs)
81	Kalburgi	SH	Rectification of BlackSpot on Highway connecting Sarasamba with Ribbonapalli road (SH-10) at 98.00 KM near Tengli Cross	76.40	0.00
82	Kalburgi	SH	Rectification of BlackSpot on Highway connecting Sarasamba with Ribbonapalli road (SH-10) at 106.00 KM near Hooda (K) Gate	91.30	0.00
83	Kalburgi	SH	Rectification of BlackSpot on Highway connecting Sarasamba with Ribbonapalli road (SH-10) at 102.00 KM near Indra Nagar Cross Malakhed	2.70	0.00
84	Kalburgi	SH	Rectification of BlackSpot on Highway connecting Sarasamba with Ribbonapalli road (SH-10) at 105.70 KM near Hooda (B) Gate	91.90	0.00
85	Kalburgi	SH	Rectification of BlackSpot on Highway connecting Sarasamba with Ribbonapalli road (SH-10) at 132.00 KM near Mudhol Village Gate	79.80	0.00
86	Kalburgi	SH	Rectification of BlackSpot on Highway connecting Sarasamba with Ribbonapalli road (SH-10) at 116.00 KM near G K Cross	171.30	0.00
87	Kalburgi	SH	Rectification of BlackSpot on Highway connecting Sarasamba with Ribbonapalli road (SH-10) at 94.10 KM near Shetty hooda Gate	94.10	0.00
88	Hassan	SH	Rectification of BlackSpot on Highway connecting Huliya Keralapura road (SH-102) near Ayappa Swamy Temple	85.31	0.00
89	Mysore	SH	Rectification of BlackSpot on Highway connecting Koratagere with Bavali road (SH-33) at 233.20 KM near Boppanahalli Gate	70.00	0.00
90	Mysore	SH	Rectification of BlackSpot on Highway connecting Koratagere with Bavali road (SH-33) at 235.00 KM near Hand Post Circle	280.00	0.00
91	Mysore	SH	Rectification of BlackSpot on Highway connecting Koratagere with Bavali road (SH-33) at 179.40 KM near Bugathagalli Gate	40.00	0.00
92	Mysore	SH	Rectification of BlackSpot on Highway connecting Koratagere with Bavali road (SH-33) at 158.60 KM near Basavanahalli	35.00	0.14
93	Raichur	SH	Rectification of BlackSpot on Highway connecting Raichur with Bachi road (SH-20) at 103.90 KM near Lingasugur - Mudagal Road near Gaddi Halla	30.00	0.00
94	Raichur	SH	Rectification of BlackSpot on Highway connecting Mudgal with Kudithini road (SH-29) at 2.3 KM near Mudgal - Tavaragera Road at Maski Cross	130.00	0.00
95	Tumkur	SH	Rectification of BlackSpot on Highway connecting Sira with Nanjangud road (SH-84) near Mavinahalli	80.00	0.00
96	Uttara Kannada	SH	Rectification of BlackSpot on Highway connecting Khanapura with Talaguppa road (SH-93) at 147.50 KM near Mahasati Circle	520.80	0.00
97	Bagalkot	MDR	Rectification of BlackSpot near Savalagi Tungal Road near Karoshivasati school	5.50	0.00
98	Belgaum	MDR	Rectification of BlackSpot near Belagund Benakanahalli Road	10.45	0.00
ಪೊಲೀಸ್ ಇಲಾಖೆಯಿಂದ ಬಂದ ಕಷ್ಟ ಸ್ಥಳ ಕಾಮಗಾರಿಗಳ ಪ್ರಸ್ತಾವನೆಗಳು					
2019-2020					
1	Chikmagalur	SH	Road Safety Works Highway connecting Virajpet with Byndoor road (SH -27) from KM 258.00 to 261.00 KM near Agalagandi to Mundagodu	300.00	252.83
2	Chikmagalur	SH	Road Safety Works Highway connecting Malpe with Molakalmur road (SH -65) at 117.80 KM(Near Menasuru), 118.20 KM (Near Southikere), KM 118.90 (Handaginni Cross Balekoppa) & KM 120.60 (Near Karagunda)	300.00	245.77

Sl. No	District	Category of Road	Name of the Work	Estimated Cost (Rs in Lakhs)	Expenditure (Rs in Lakhs)
	Chikmagalur	SH	Road Safety Works Highway connecting Malpe with Molakalmur road (SH -65) at 123.60 KM (Near Armoballi Harekoppa Cross), KM 123.80 (Near Shettikoppa Harekoppa Cross), KM 129.30 (Near Shankarapura Muthinakoppa Cross)& KM 130.90 (Near K Kanaburu)	300.00	276.36
4	Chikmagalur	SH	Road Safety Works Highway connecting Virajpet with Byndoor road (SH -27) at KM 202.75 (Near Ambedakar Circle), KM 203.90 (Near Galigandi), KM 202.50 (Near Government Hospital) , KM 206.70 (Near Kenddha Hakulu), KM 205.80 (Near Bannuru), KM214.20 (Magodu)& KM 195.75 (Near Handi)	200.00	179.52
5	Shimoga	SH	Road Safety Works Highway connecting Malpe Molkalmur road (SH -65) from Km.153.00 to Km 154.00	200.00	0.00
6	Shimoga	SH	Road Safety Works Highway connecting Malpe Molkalmur road (SH -65) at Km.162.30 (Jayashree Circle)	200.00	45.83
7	Shimoga	SH	Road Safety Works for junction improvements at BT Road Ch. 342.00	200.00	0.00
8	Uttara Kannada	SH	Road safety works on Highway connecting Kumta with Thadas road (SH 69) at KM 111.50 near Jogeshwara Valley	206.84 (Variation Amount)	202.90
9	Uttara Kannada	SH	Road safety works on Highway connecting Karwar with Ilkal road (SH 6) at KM 146.00 near Ammaji Lake Canal	250.00	127.55
10	Chikmagalur	MDR	Road Safety Works on Narve - Sringeri Road from KM 8.00 to 10.50 kM (near Uthameshwara)	250.00	192.72
11	Chikmagalur	MDR	Road Safety Works on Koppa - Balagady Road from KM 0.00 to 0.85 kM (Near Musarehalla to Devegowda Circle)	350.00	242.95
12	Chikmagalur	MDR	Road Safety Works on Kudregundi - Muthinakoppa Road at 21.30 KM (Near Hodeyalla)	217.58 (Variation Amount)	216.74
13	Chikmagalur	MDR	Road Safety Works on BB Hills Road near Dattapeeta at 10.00 KM	150.00	134.52
14	Uttara Kannada	MDR	Road safety works from agadi gunjavati Road from KM 8.00 to 10.00 KM	100.00	91.21
15	Uttara Kannada	MDR	Road safety works on Malgi, kurli, thogralli, bedasagaon, yakkambi road from KM 2.00 to 4.00 KM	125.00	115.51
ಲೋಕೋಪಯೋಗಿ ಇಲಾಖೆಯಿಂದ ನಿರ್ವಹಿಸಿದ ಕಪ್ಪು ಸ್ಥಳ ರಸ್ತೆ ಸುರಕ್ಷತಾ ಕಾಮಗಾರಿಗಳು					
2019-2020					
1	Bangalore Urban	SH	Road safety works on Highway connecting Channapatna-Kavanapura-SRS Hill-Averahalli-Kailancha-Nagohalli-Hunasanahalli-Uragahalli-Bidadi-Ganakallu-Nelamangala (New SH) Km 50.00 to Km. 60.70 (Selected stretches)	460.00	477.68
2	Belagum	SH	Road Safety works on Highway Connecting Jamboti - Rabakavi (SH 54) at KM 0.00 & Highway Connecting Jath - Jamboti (SH 31) at KM 219 (Junction Improvement)	350.00	0.00
3	Chikmagalur	SH	Road Safety Works on Highway Connecting Virajpet with Bynduru Road (SH - 27) reconstruction of bridges near Magod (Ch. 214.05) in Chickmagaluru taluk & Chickmagaluru Dist	400.00	376.52
4	Chikmagalur	SH	Road Safety Works on Highway Connecting Virajpet with Bynduru Road (SH - 27) reconstruction at Basavarahalli (Ch. 217.10) in Chickmagaluru taluk & Chickmagaluru Dist	400.00	229.11

Sl. No	District	Category of Road	Name of the Work	Estimated Cost (Rs in Lakhs)	Expenditure (Rs in L)
5	Chikmagalur	SH	Road Safety Works on Highway Connecting Virajpet with Bynduru Road (SH - 27) reconstruction of bridge near Gorigandi (Ch. 223.60) & black spot improvements in Kadabagere village limit in Chickmagaluru taluk & Chickmagaluru Dist	505.40 (Variation Amount)	501.25
6	Chikmagalur	SH	Road Safety Works Highway Connecting Virajpet - Bynduru(SH -27) Road from KM 248.00 to 248.90 KM (Balance works)	200.00	179.92
7	Chikmagalur	SH	Road Safety Works on Horanadu - Baluru Handpost via Kalasa (SH - 106) from KM 0.00 to 10.00 KM	400.00	340.59
8	Chikmagalur	SH	Road Safety Works on Gangamula - Kottege Hara via SH - 66 from KM 52.00 to 66.00 KM	300.00	275.31
9	Chitradurga	SH	Road Safety Works on Highway connecting Mandya - Hadagali Road (SH-47) near circle in Taralabalu city	150.00	0.00
10	Chitradurga	SH	Road Safety Works on Highway connecting Mandya - Hadagali Road (SH-47) near Chikkajajuru village limit	180.00	0.00
11	Chitradurga	SH	Road safety works on Highway connecting Kumta with Kadamadagi road (SH 48) from Challakere Circle to Dandimakurubrahatti Circle from KM 272.50 to 280.00 in selected reaches and Rectification of Black spot at Handanakere Police Station limit in Syed Sad Palya Village limit.	475.00	491.18
12	Bellary	SH	Road Safety Works on Highway connecting Davanagere - Holalu Road (SH-150) from ch. 30.00 km to 34.00 km	300.00	291.08
13	Bellary	SH	Road Safety Works on Highway connecting Hospet - Shimoga road (SH-25) from ch. 78.40 km to 79.40 km	250.00	262.11
14	Bellary	SH	Road Safety Works on Highway connecting Hospet - Shimoga road (SH-25) from ch. 80.10 km to 82.60 km	200.00	197.08
15	Kolar	SH	Road safety works on Highway Connecting Kothapalli Masthi road from Km. 34.50 to Km. 37.10 in Srinivasapura Taluk Kolar Dist.	300.00	0.00
16	Belagum	SH	Road safety works on Highway connecting Bhatnagoor with Boragaonwadi (SH 98) near Addi Cross at 12.00 KM (in Nippani)	200.00	193.76
17	Hassan	SH	Road Safety works in Salagame circle in Salagame village of HHAPC road at Ch.20.50 (SH-21) in Hassan Tq.	100.00	364.87
18	Hassan	SH	Road Safety works in Thanneeruhalla Circle of Ch.55.40 (SH-71) in Hassan town limits.	175.00	
19	Hassan	SH	Road Safety works in Santhepete Circle in Hassan town limit (SH-21)	125.00	
20	Hassan	SH	Road Safety works in Mahaveer Circle to Ring Road circle in Hassan town limit (SH-21 & SH-71)	300.00	
21	Hassan	SH	Road Safety works from NH By-pass circle to Dairy Circle in Hassan Town Limit (SH-71)	100.00	
22	Bangalore Urban	MDR	Road safety works on Highway connecting BM Road to Magadi Road Via Ramohally, Chandrappa Circle & Magadi Road from Km 0.30 to Km 8.40 & Km. 9.00 to Km. 16.40 (Selected stretches) in Bangalore South Taluk	475.88 (Variation Amount)	459.90
23	Belgaum	MDR	Road safety works on Halagatti Mulangi Hiretadasi Road near kolachi weir in Ramdurg Taluk of Belagavi Ditsrict.	200.00	190.10
24	Chikmagalur	MDR	Road Safety Works on Construction of Bridge in Antharagatte Pura Road near Kukke Samudra Halla Bridge Balanne Work & Approach Work	150.00	135.19
25	Chitradurga	MDR	Road Safety Works on Amruthapura Madadakere road from KM 15.30 to 17.20 KM	235.00	0.12


Sl. No.	District	Category of Road	Name of the Work	Estimated Cost (Rs in Lakhs)	Expenditure (Rs in Lakhs)
2	Chitradurga	MDR	Road Safety Works on Shivaganga Jankal Hosadurga Road	160.00	0.00
27	Chitradurga	MDR	Road safety works on Vijapura - Ujjani road from Ch 4.15 to 7.00 KM in selected reaches	119.76 (Variation Amount)	119.75
28	Chitradurga	MDR	Road safety works on B.D.Road to Sanikere road (Kayadigere to ramajoganahalli road in siddavvanahalli village)	215.51 (Variation Amount)	213.50
29	Dakshina Kannada	MDR	Road Safety Works on Damaskatte Balkunje Road from KM 2.00 to 6.00 KM & 6.50 to 9.00 KM	297.79 (Variation Amount)	278.51
30	Davanagere	MDR	Road safety works on Pandomatti - Neethigere road from KM 12.00 to 18.00 KM (Benkikere to Neethigere villalge Z Curve Improvement)	200.00	0.00
31	Davanagere	MDR	Road safety works on Hosaker-Arasikere from KM 9.00 to 12.00 KM	250.00	0.00
32	Haveri	MDR	Road safety works on Byadgi to Hangal taluk border road at Ch : 12.80 (Curve Improvement)	100.00	94.92
33	Haveri	MDR	Road Safety Works on Kirwadi-Kalguddi-Hallibail road from km 0.00 to 1.40	125.00	25.42
34	Kolar	MDR	Road safety works on K.G.F State Fund Road near FIVE light Circle	206.16 (Variation Amount)	203.69
35	Mandya	MDR	Road Safety Works on Bevinakuppe-Shambuvinahalli Road	175.00	83.75
36	Mandya	MDR	Road Safety Works on Pandavapura-Chinakuruli road	150.00	135.63
37	Mysore	MDR	Road Safety Works on Mysore - Bhogadi - Gaddige Road from KM 30.00 to 35.10 KM	173.07 (Variation Amount)	167.72
38	Udupi	MDR	Road safety works on Someshwara - Koteswara Road at ch: 33.50 km. (Balance Work)	158.73 (Variation Amount)	152.61
39	Udupi	MDR	Road safety works from Devalkunda to Kollur, Udupi District Balance Work	158.59 (Variation Amount)	152.97
40	Chikmagalur	MDR	Road Safety works in road joining TH road (NH-206) to Jodilingadahalli from Ch. 0.00 to 7.00 km in Kadur Tq., Chickmagalur Constituency Chickmagalur Dist.	350.00	433.66
41	Chikmagalur	MDR	Road Safety works to road from K.M. road to B.S.Road via Jiganehalli from Ch.3.50 to 5.20 and 9.50 to 12.00 in Kadur Tq.	319.68 (Variation Amount)	319.64
42	Hassan	MDR	Road Safety works in Nittur Circle Nittur - Bageshpura Road at Ch. 10.50 km in Hassan Taluk	100.00	0
ರಸ್ತೆ ಸುರಕ್ಷತಾ ಕಾಮಗಾರಿಗಳು					
2019-2020					
1	Bagalkot	SH	Road safety works on Highway connecting Aurad with Sadashivagad (SH-34) near Keshav Cement factory Naganapura.	145.00	0.00
2	Bijapur	SH	Road Safety Works on Highway connecting Aurad with Sadashivagad (SH 34) Y Junction Improverment	300.00	504.46
3	Bijapur	SH	Road Safety Works on Highway connecting Tikota with Kanamadagi. (SH 43) Tikota - Gate (Kotyal Improvement)	250.00	
4	Bijapur	SH	Road Safety Works on Highway connecting Bijapur with Sankeshwar (SH 12) Near KSRTC Bus Stand	250.00	

Sl. No	District	Category of Road	Name of the Work	Estimated Cost (Rs in Lakhs)	Expenditure (Rs in Lakhs)
5	Dakshina Kannada	SH	Road Safety Works on Highway Connecting Subramanya with Udupi road (SH 37) at KM 47.00 (Nidle Kudraya) (Horizontal Curve Improvement)	250.00	244.82
6	Dakshina Kannada	SH	Road Safety Works on Highway Connecting Belthangadi with Mulki road (SH 70) from KM 11.05 to 14.05 KM (Horizontal Curve Improvement)	269.56 (Variation Amount)	268.09
7	Dakshina Kannada	SH	Road Safety Works Highway Connecting Mangalore - Athradi (SH -67) Road from KM 15.00 to 17.00 KM & from KM 32.00 to 36.42 & Near Bajpe Road (Curve Improvement)	490.09 (Variation Amount)	488.67
8	Dakshina Kannada	SH	Road Safety Works Highway Connecting Blethangadi - Moodbidiri - Mulki road (SH -70) from KM 45.00 to 48.00 (Curve Improvement)	236.12 (Variation Amount)	226.83
9	Davanagere	SH	Road safety works on Highway connecting Arabhavi with Challakere (SH 45) from KM 295.00 to 296.22 KM and Rectification of Black Spot at Jagalur Town APMC Gate to KEB Circle	200.00	121.21
10	Davanagere	SH	Road Safety works & Improvements at SH-48 and SH-76 junction in Santhebennur (bus stand) in Channagiri Tq.,	300.00	82.83
11	Davanagere	SH	Road Safety works & Improvements to T Junction of Channagiri - Kagatur Road & T Junction of Malligere - Hiremalalli Road in Channagiri Taluk (Balance Work)	300.00	129.83
12	Dharwad	SH	Road Safety improvements to Dharwad Haliyal Road from Km. 55.00 to Km. 58.00	415.00	138.29
13	Gulbarga	SH	Road safety works on Aurad (NH-218) to Jombga (SH-51) via Bannuru Kumsi Road Km 0.00 to Km 2.00	255.00	0.00
14	Kolar	SH	Road safety works on Bangarpet Bagepalli Road (SH-5) from Km. 21.20 to Km. 21.60 & from Km. 39.20 to Km. 39.40	313.00	41.20
15	Belgaum	MDR	Road safety works on Wakkund Hosur Road Via Korvinkop Ingalagi Road from Ch. 0.00 km to Ch.4.50 km	423.19 (Variation Amount)	414.69
16	Belgaum	MDR	Road safety works on Anigol to Join Mangasuli-Laxmeshwar SH-73 Road Via Vakkund road from Ch. 0.80 km to Ch.2.80 km	150.00	0.00
17	Bidar	MDR	Road safety works on Kamathana Halhalli road from 5.60 to 5.70 ,8.60 to 8.80 & 10.50 to 10.60 KM junction & Curve Improvement	150.00	55.33
18	Bidar	MDR	Road safety works on Road from Manhalli to A.P Border from 2.50 to 3.50 KM junction & Curve Improvement and Rectification of Black Spot at Nirna-Basanthpur Road	150.00	68.01
19	Bidar	MDR	Road safety works on Mannaekhalli to Kheni Ranjol road at 0.00 KM junction & Curve Improvement and Rectification of Black Spot at Mannaekhalli near Murarji Desai School Honnaddi Cross	100.00	45.29
20	Bidar	MDR	Road safety works on Udbal Mangalgi Hallikhed road at 11.00 KM junction & Curve Improvement	100.00	0.00
21	Bijapur	MDR	Road safety works on Jewargi-Chikodi Road (Town Limits) near Bashweshwara Circle to Vivekanada Circle to Kanakadasa Circle improvement	550.39 (Variation Amount)	433.20

Sl. No	District	Category of Road	Name of the Work	Estimated Cost (Rs in Lakhs)	Expenditure (Rs in Lakhs)
22	Bijapur	MDR	Road safety works on Bijapur-Hubli Link Road Near Devaraj Aras Circle Near Court & Near Vallabhabai Circle (Junction Improvement)	724.95 (Variation Amount)	716.08
23	Chikmagalur	MDR	Road Safety Works on Koppa Kesave Siddaramatta Road from KM 9.20 to 11.20 KM road (Near Basaveshwara Temple, Siddaramatta & Eshwara Temple)	200.00	169.08
24	Chikmagalur	MDR	Road safety works on Sringeri - Tekkur Road at 6.20 KM	200.00	198.08
25	Tumkur	MDR	Road safety works on Nagavalli-Honnudike-Shivagange Road from Ch:0.00 to 17.00 Km	200.00	154.73
26	Tumkur	MDR	Road safety works on Arakere-jonigarahalli from Ch:0.00 to 17.20 Km	200.00	198.37
27	Tumkur	MDR	Road safety works on Madhugiri - Hindupura road to byrenahalli cross via kondavadi road at 15.50 KM near Budenahalli village	100.00	64.10
28	Udupi	MDR	Road Safety Works Seethanadi-Brahmavra Road from KM 14.60 to 18.00 km	476.16	199.03
29	Udupi	MDR	Road Safety Works Ambagilu-Manipal-Udyavara-Malpe Road at 2.70 KM (Near Railway Station)		

ಜಿಲ್ಲಾ ರಸ್ತೆ ಸುರಕ್ಷತಾ ಸಮಿತಿಯ ಕಾಮಗಾರಿಗಳ ಪ್ರಸ್ತಾವನೆಗಳು

2019-2020					
1	Yadgir	MDR	Road safety works on Hunsgi Kembhavi main road to join Kannalli via Arkerera road from KM 12.85 to 14.50 KM	180.60 (Variation Amount)	180.42
2	Yadgir	MDR	Road safety works From SH-61 to Geddalamari via Kushti-Balashettihala Road from KM 3.30 to 5.30 KM and Rectification of Black Spot at Manjith Cotton Mill bridge to boraka canal bridge cross	155.57 (Variation Amount)	155.54
3	Yadgir	MDR	Road safety works on Baradevanal-Madalinganal Road Via KureKanal road from KM 1.98 to 2.98 KM	150.00	81.23
4	Yadgir	MDR	Road safety works on Bandolli Kuppi Road from KM 11.72 to 13.70 KM	151.85 (Variation Amount)	151.83


 Engineer-in-Chief,
 PRAMC, PWD,
 Bangalore

2021-22ನೇ ಸಾಲಿನಲ್ಲಿ ಯೋಜನೆ ಮತ್ತು ರಸ್ತೆಗಳ ಆಸ್ತಿ ನಿರ್ವಹಣಾ ಕೇಂದ್ರ (PRAMC) ಅಡಿಯಲ್ಲಿ ರಸ್ತೆ ಸುರಕ್ಷತಾ ಪ್ರಾಧಿಕಾರ, ಪೊಲೀಸ್ ಇಲಾಖೆ, ಲೋಕೋಪಯೋಗಿ ಇಲಾಖೆ ಮತ್ತು ಜಿಲ್ಲಾ ರಸ್ತೆ ಸುರಕ್ಷತಾ ಸಮಿತಿ ಗುರುತಿಸಿರುವ ಕಷ್ಟಸ್ಥಳ ರಸ್ತೆ ಸುರಕ್ಷತಾ ಕಾಮಗಾರಿಗಳ ಜಿಲ್ಲಾವಾರು ವಿವರ

ಜಿಲ್ಲಾ ರಸ್ತೆ ಸುರಕ್ಷತಾ ಸಮಿತಿಯ ಕಾಮಗಾರಿಗಳ ಪ್ರಸ್ತಾವನೆಗಳು

Sl. No.	District	Category of Road	Name of the work	Estimated Cost (Rs in Lakhs)	Expenditure (Rs in Lakhs)
1	Dharwad	SH	Road safety works on Highway Connecting Mangasuli Laxmeshwar road (SH-73) from KM 207.97 Km to 208.450 km , KM 209.77 to 210.25 KM, 210.61 to 211.39 KM and 215.00 to 215.78 KM in Dharwad Taluk Dharwad District	100.00	
2	Shivamoga	SH	Road safety works on Highway Connecting Sirsi - Hosanagara road (SH 77) from KM 67.20 to 68.45 km and KM 76.77 to 77.20 km in Sagar Taluk Shivamoga District	100.00	
3	Belagavi	SH	Road safety works on Highway Connecting Vijayapura-Sankeshwara (SH-12) Ch.164.35 Km near Boragal Cross in Hukkeri Taluk Belagavi District	100.00	
4	Chikkaballapur	SH	Road safety works on Highway connecting Hoskote-Gownipalli road (SH-82) in Chintamani Taluk Chikkaballapur District	100.00	
5	Bangalore Urban	SH	Road safety works on Highway Connecting Chanapatanna - Kavanapura - SRS Betta - Avehalli - Kailancha - Nagonahalli - Hunasanahalli - Uragehalli - Bidadi - Ganakallu - Nelamangala road (Chikanahalli - Chandrappa Circle - Kudu sidanapalya - Tavarekere) (New SH) from KM 48.00 to 53.50 KM near Chikanahalli Circle, S Gollahalli Circle and Chandrappa Circle in Bangalore South Taluk Bangalore Urban District	500.00	
6	Belagavi	SH	Road safety works on Highway Connecting Bailahongal-Gokak road (SH-31) Ch.47 km at Bailwad Cross to Bailwad Varthi Cross, APM to Bus Stop, Jambooti, Kamashinakoppa Cross and Jayanakoppa Cross in Bailahongal Taluk Belagavi District	100.00	
7	Chikkaballapur	SH	Road safety workon Highway connecting Nelamangala with Chickmangalur road (SH-74) near Sulthanpet village to Nandi Hill staircase in Chikkaballapur Taluk Chikkaballapur District	100.00	
8	Belagavi	SH	Road safety works on Highway Connecting Ramadurga-Gokak Road (SH-45)at Km 67.00 Km near Primary School of Yakkeri village, Shindogi Cross and Lolapura Bus Stop in Gokak Taluk Belagavi District	200.00	
9	Shivamoga	SH	Road safety works on Highway Connecting Padubidri Chikkalagudu road (SH-01) near Shikaripura I B Circle at KM 204.20 in Shikaripura Taluk Shivamoga District.	100.00	
10	Belagavi	SH	Road safety works on Highway Connecting Gokak-Chikkodi-Athani Road (SH-12) Ch.123 Km at Kamathur Cross Gate, Majagathi Cross to Vadril Cross, Kerur Cross in Chikkodi Taluk Belagavi District	150.00	
11	Belagavi	SH	Road safety works on Highway Connecting Sankeshwara-Sangama(SH-44)Km 12.90 Km near Hukkeri Circle , KM 14.05 near Bellada Bagewadi Cross and KM 71.00 Km at Yalimunnoli Cross, Jabapura, Hukkeri Court Circle and Bagewadi Cross in Hukkeri Taluk Belagavi District	500.00	

12	Shivamoga	SH	Road safety works on Highway Connecting Haveri Sagara road (SH-62)Shiralakoppa Circle Bustand at KM 70.94 in Shikaripura Taluk Shivamoga District.	100.00	
13	Chikkaballapur	SH	Road Safety works on Highway Connecting Bangarapet-Bagepalli (SH-05) road from chainage 62.00 (Ganjigunte cross) chainage 65.00 (Chokkanahalli cross), 73.00 km (Dibburahalli cross) 85.00 km (Sadali village) in Shidlaghatta Taluk Chikkaballapur District	100.00	
14	Belagavi	SH	Road safety works on Highway Connecting Padubidari - Chikalagudda road (SH-1) Ch.478.77 km at Hanuman Mandir Cross towards Ingali-Hidakal Dam road in Hukkeri Taluk Belagavi District	150.00	
15	Belagavi	SH	Road safety works on Highway Connecting Bailahongal-Ramadurga Road (SH-34) Ch.68 km at Godageri and Ngarali Cross in Hukkeri Taluk Belagavi District	150.00	
16	Belagavi	SH	Road safety works on Highway Connecting Sankeshwar with Sangam (SH - 44) Near GLBC Canal (Balance Work) in Gokak Taluk Belagavi District	250.00	
17	Shivamoga	SH	Road Safety Works for Highway Connecting Halagere - Hulikal (SH 26) road from KM 69.60 to 70.00, KM 75.00 to 75.30 and KM 76.70 to 77.00 KM in Shivamoga Taluk Shivamoga District.	95.00	
18	Belagavi	SH	Road safety works on Highway connecting Linganamatta- Goa Cross Road (SH-93) Ch.30 Km at Goa Cross, Karambal to Kaundal, Hebbala and Golihalli in Khanapur Taluk Belagavi District.	150.00	
19	Belagavi	SH	Road safety works on Highway connecting Nippani with Kottalagi Road (SH-72) from KM 67.45 to 76.67 KM near Molavada Village to Kusunala Ungara Budruka in Athani Taluk Belagavi District	250.00	
20	Davanagere	SH	Road Safey Works on Highway connecting Bagalkote with Biligiriranganabetta (SH 53) near Madapura Cross in Nayamathi Taluk Davanagere District	20.00	
21	Chikkaballapur	MDR	Road Safety Works on Nelamangala-Chikkaballapura Road at 0.54 Km in Chikkaballapur Taluk Chikkaballapur District	200.00	
22	Shivamoga	MDR	Road Safety Works on Byakodu-Keshvapur road from KM 0.00 to 1.00 KM (Harige Circle) in Sagar Taluk Shivamoga District	70.00	
23	Shivamoga	MDR	Road Safety Works on Valagere - Chadaravalli Road from KM 0.00 to 1.00 KM in Sagar Taluk Shivamoga District	75.00	
24	Chikkaballapur	MDR	Road Safety Works on Dibburahalli - Thimmasandra road 2.00 km, Thimmasandra village border 11.00 km, and near Kasamma Thopu in Shidlaghatta Taluk Chikkaballapur District	50.00	
25	Chikkaballapur	MDR	Road Safety Works on SH-58 to Chikkaballapur Namagondlu and via Kethenahalli joining road from chainage 19.00 to 21.00 in Gowribidanuru Taluk Chikkaballapur District	175.00	
26	Shivamoga	MDR	Road Safety Works on Ulluru -Balegundi-Neechadi-Hosanthe -Kotekoppa- Gowthampur road from chainage 0.00 to 3.90 km and km 4.90 to 6.00 in Sagar Taluk Shivamoga District	90.00	
27	Chikkaballapur	MDR	Road Safety Works on Shidlaghatta -Hoskote-Anekal (SH-35) road chainage 5.00 km Malamachanahalli village 8.50 km, Taduru, Jangamakote and Sugaturu cross in Shidlaghatta Taluk Chikkaballapur District	50.00	

28	Chikkaballapur	MDR	Road Safety Works on Nelamangala-Chikkaballapura Road at Thirnahalli Sir M.Vishweshwaraiah Grave Road and around Sri Bhoganandeeshwara Temple in Chikkaballapur Taluk Chikkaballapur District	250.00	
29	Shivamoga	MDR	Road Safety Works on Siddappanagudi -Achapur road from chainage 15.00 to 15.60 km in Sagar Taluk Shivamoga District	50.00	
30	Shivamoga	MDR	Road Safety Works on Kaspadi-Tyagarthi-Induvalli road chainage 11.00 to 15.00 km in Sagar Taluk Shivamoga District	100.00	
31	Chikkaballapur	MDR	Road Safety Works on (S H -58) to Chikkaballapura joining road via Namagondlu Kethenahalli from km 19.00 to 21.00 in Gowribidanur Taluk Chikkaballapur District	150.00	
32	Chikkaballapur	MDR	Road Safety Works on NH-07 to Abludu road from chainage 3.30 to 5.20 km in Chikkaballapur Taluk Chikkaballapur District	150.00	
33	Shivamoga	MDR	Road Safety Works on Masuru-Adarante-Kanle-Padavagodu-Honkeri-Talaguppa road from chainage 3.00 to 4.00 km in Sagar Taluk Shivamoga District	95.00	
34	Chikkaballapur	MDR	Road Safety Works on Shidlaghatta -Cheemangala road KM 13.00 Hemarlahalli, 15.00 KM Haradi and at 16.90 km in Shidlaghatta Taluk Chikkaballapur District.	50.00	
35	Chikkaballapur	MDR	Road Safety Works on Honnappanahalli to via Halehalli Nagarbhavi joining Ghati Subrahmanya road km 6.00 to 9.70 in Gowribidanur Taluk Chikkaballapur District	175.00	
36	Chitradurga	MDR	Road safety works on From Kengunte to Channagiri Taluka border road via Channappanatti-Dummy-Kalkere road in Holalkere Taluk Chitradurga District	125.00	
37	Uttara Kannada	MDR	Road safety works on Malgi, kurli, thograli, bedasagaon, yakkambi road in Mundgod Taluk Uttara Kannada District	100.00	
38	Uttara Kannada	MDR	Road safety works on Heruru Kolagabis Road from KM 3.50to 6.70 KM in Siddapur Taluk Uttara Kannada District	100.00	
39	Belgaum	MDR	Road safety works on Bassapur Hagedal Sahabandar Ukkad Road at 7.60 Km near Shahabandar Cross in Hukeri Taluk Belgaum District	300.00	
40	Bellery	MDR	Road safety works on Hoashalli-Kanamadagu Road from KM 1.50 to 1.80 Km in Kudligi Taluk Bellery District	75.00	

ಪೊಲೀಸ್ ಇಲಾಖೆಯಿಂದ ಬಂದ ಕಷ್ಟ ಸ್ಥಳ ಕಾಮಗಾರಿಗಳ ಪ್ರಸ್ತಾವನೆಗಳು

41	Dakshina Kannada	SH	Road Safety Works on Highway connecting Uppinangadi on NH-48 with SH-37 (Bisley Ghat Road -MDR) road (SH 113) near Hale gate(KM 0.00),Alankaru(KM 15.20),Murachadavu(KM 18.70), Balya(KM 21.40), KM 22.2, kemmara(KM 5.0) , Pulitthadi(KM 1.80) and Ramakunja(KM 10.00) in Kadaba Taluk Dakshina Kannada District.	130.00	
42	Dakshina Kannada	SH	Road Safety Works on Highway connecting Moodabidri Bantwal - Moodabidri Kadandale road at KM 5.60 (Curve Improvements) in Mangalore Taluk Dakshina Kannada District.	100.00	
43	Dakshina Kannada	SH	Road Safety Works on Highway connecting Kadur with Kannagad road (SH 64)from KM 173.20 to 181.20 KM and KM 184.50 to 184.80 KM in Bantwal Taluk Dakshina Kannada District.	125.00	

44	Dakshina Kannada	SH	Road Safety Works on Highway connecting Subramanya with Manjeshwar road (SH 100) near Papetadka, Mukuve (Narimogaru Village), Mosque,Parladka SDP Ayurvedic Hospital, Bedrala (KM 52.10), Gadippila (KM 46.20), Vidyarashmi College Cross, Parladka (KM 56.20) Kaimana Baithadka (KM 32.20) ,Kalingahithlu(Chapalla) and Panemajalu (KM 41.20) in Puttur Taluk Dakshina Kannada District.	200.00	
45	Dakshina Kannada	SH	Road Safety Works on Highway connecting Subramanya with Udupi road (SH 37) near Bilinele bridge (KM 11.20), Mardala (KM 17.60), Kotehole (KM6.20), Kaikamba (KM 5.00) and KM 31.80 in Kadaba Taluk Dakshina Kannada District.	100.00	
46	Dakshina Kannada	SH	Road Safety Works on Highway connecting Subramanya with Manjeshwar road (SH 100) near Nellikatte,Nayarkere and Krishnanagara in Sulya Taluk Dakshina Kannada District.	85.00	
47	Dakshina Kannada	MDR	Road Safety Works on Baithurli Neermarga Kalpane road near Padubali Rajalakshmi Bus Owners residence, Neerumarga bus stop, Kelaraayi cross, Padubali curve improvement in Mangalore Taluk Dakshina Kannada District.	100.00	
48	Dakshina Kannada	MDR	Road Safety Works on Huntiyar-Bettampady Road near Nelletthimar(KM 12.5), Kumbra(KM 0.00) and Ariyadka-Ninthikal Katta Road near thinglady (KM 3.20) in Puttur Taluk Dakshina Kannada District.	100.00	

ರಸ್ತೆ ಸುರಕ್ಷತಾ ಕಾಮಗಾರಿಗಳು

49	Kodagu	SH	Road Safety Works on Highway Connecting Hunsur - Talacauvery road (SH-90) near Bhagavathi Temple from KM 40.50 to 42.20 KM in Virajpet Taluk Kodagu District (Curve Improvement)	200.00	
50	Udupi	SH	Road Safety Works on Highway connecting Virajpet with Bynduru road (SH 27) at KM 342.00 (Kallgadde Turning), at 344.00 (Kroda Bailoor), at 345.20 (Kolluhole) and 352.00 (Neralkatte) in Kundapura Taluk Udupi District	300.00	
51	Raichur	SH	Road Safety Works on Highway connecting Ramdurg with Manvi road (SH-14) from KM 185.50 to 187.00 in Manvi Taluk Raichur District.	110.00	
52	Chikamagaluru	SH	Road Safety Works on Highway Connecting from Basaveshwara Circle to KSRTC bus stop and Kanaka Circle via Yemmedoddi Circle in Kadur taluk Chikamagaluru district	200.00	
53	Yadagir	SH	Road Safety Works on Highway connecting Managuli with Bichal (SH 61) road from KM 106.30 to 107.80 and from KM 102 to 103.00 KM in Shorapur Taluk Yadagir District.	200.00	
54	Chitradurga	SH	Road Safety Works on Highway connecting Kumta with Kadamadagi road (SH-48)from 250.00 to 251.00 near Bheemasamudra Village Limit in Chitradurga Taluk Chitradurga District	175.00	
55	Dakshina Kannada	SH	Road Safety Works on Highway connecting Subramanya with Udupi road (SH 37)from KM 58.00 to 61.47 KM (Near Ujire Engineering College to NH 73) in Belthangady Taluk Dakshina Kannada District.	500.00	
56	Kodagu	SH	Road Safety Works on Highway Connecting Hunsur - Talacauvery(SH-89) at Bittangala Village limit from KM 50.00 to 52.10 KM in Virajpet Taluk Kodagu District (Y Junction)	250.00	

57	Hassan	SH	Road safety works on Highway connecting Tiptur with Hassan via Dudda (SH 71) Road from KM 54.45 to 56.87 in Hassan Taluk Hassan District	400.00	
58	Vijayapura	SH	Road Safety Work from Shiradon -Lingasur road SH - 41 from KM 122.00 to 123.00 in Basavanabhagewadi Taluk Vijayapura District.	225.00	
59	Raichur	SH	Road Safety Works on Highway Connecting SH-61 with Devdurga-Amarapura-Bagvathi-Ayanur-Bellary road (SH-128) from KM 76.24 to 76.74, KM 81.00 to 82.00 , KM 85.00 to 86.00, KM 87.00 to 88.00 and KM 94.00 to 95.00 in Sindhur Taluk Raichur District..	150.00	
60	Chitradurga	SH	Road Safety Works on Highway connecting Tarikere with Dharmapura (SH 24) near Thimayanahatti Dibba (Curve Improvement) in Hosadurga Taluk Chitradurga District	200.00	
61	Yadagir	SH	Road Safety Works on Highway connecting Pattan cross(SH-10) to Narayanapura dam(SH-41) (SH 155) road from KM 145.50 to 147.00 near Rajankolur in Shorapur Taluk Yadagir District.	200.00	
62	Kalburgi	SH	Road Safety Works on Highway connecting Umarga with Sulepet road (SH 32) near Kundagol Cross in Chincholi Taluk Kalburgi District.	225.00	
63	Davanagere	SH	Road Safety Works on Highway Connecting for Hosapet with Shimoga Road (SH - 25) near Masadi - Arakere to Chowdama Temple, Haralahalli Bus Stand, Govinakowi Villagew Limit and in front of Chi Kadadakatte Godamu in Honnali Taluk Davanagere District.	225.00	
64	Kodagu	SH	Road Safety Works on Highway Connecting Virajpet - Bynduru road (SH-27) from KM 1.00 to 2.00 KM and from KM 8.00 to 10.00 KM in Virajpet Taluk Kodagu District (T Junction)	250.00	
65	Chikamagaluru	SH	Road Safety Works on Highway Connecting Virajpet - Bynduru road (SH-27)from KM 167.40 to 187.40 Km (near Bikanahalli - Mudigere) in Mudigere Taluk Chikamagaluru District (Curve Improvement)	250.00	
66	Raichur	SH	Road Safety Works on Highway Connecting Chickhosur-Mudgal-Mundargi (SH-129)road from KM 11.00 to 17.50KM in Maski Taluk Raichur District.	150.00	
67	Davanagere	SH	Road Safety Works on Highway connecting Malpe with Molakalmur road (SH-65)from 278.40 to 279.60 (near Anaji Tank Bund) Balance work in Davanagere Taluk Davanagere District	225.00	
68	Davanagere	SH	Road Safety Works Highway connecting Birur Sammasagi road (SH 76) at 52.00 Km (Junction Improvement)in Channagiri Taluk Davanagere District.	400.00	
69	Yadagir	SH	Road Safety Works on Highway connecting Hungund with Surpur (SH60) road from KM 116.50 to 117.50 and KM 128.50 to 129.00 in Shorapur Taluk Yadagir District.	225.00	
70	Kodagu	SH	Road Safety Works on Highway connecting Hirisave with Chattalli (SH-08)road from KM 96.00 to 98.60 KM in Somwarpet Taluk Kodagu District.	275.00	
71	Chitradurga	SH	Road Safety Works on Highway connecting Tarikere with Dharmapura (SH 24) near Madadakere Cement Factory Gate and Shirinakatte Gate (Curve Improvement) in Hosadurga Taluk Chitradurga District	200.00	

72	Dakshina Kannada	SH	Road Safey Works on Highway connecting Subramanya with Udupi road (SH 37) at 5.50 KM near Kaikamba junction in Puttur Taluk Dakshina Kannada District	300.00	
73	Chikamagaluru	SH	Road Safey Works on Highway Connecting from SH 57 at Kymara to Join NH 234 via Authigundi Kemmanugundi, Lingadhalli, Birur, Yagati, Singatagere, Shanegere road from KM 72.40 to 74.20 KM in Kadur Taluk Chikamagaluru District	300.00	
74	Raichur	SH	Road Safety Works on Highway connecting Shiradon with Lingasugur (SH-41) road from KM 184.60 to 185.10 and KM 195.90 to 196.40 KM in Lingsugur Taluk Raichur District.	150.00	
75	Dakshina Kannada	SH	Road Safety Works on Highway connecting Belthangadi with Mulki road (SH 70) from KM 7.00 to 8.50 KM in Belthangady Taluk Dakshina Kannada District.	300.00	
76	Chikamagaluru	SH	Road Safety Works on Highway connecting Gangamula with Kotigehara road (SH 66) from KM 52.00 to 66.00 KM (near Dalehole to Magundi) in Mudigere Taluk Chikamagaluru District (Curve Improvement)	300.00	
77	Davanagere	SH	Road Safety Works on Highway connecting Kumta with Kadamadagi road (SH 48) near Kamaraghatta Village, Sasavehalli Curve Improvement in Honnali Taluk Davanagere District	250.00	
78	Udupi	SH	Road Safety Works on Highway Connecting Padubidri - Chikalagunda road (SH-01) from KM 41.50 to 42.60 KM near Hennehole and from KM 53.50 to 55.00 KM near Muniyala Petrol Pump to Varanga Pete in Karkala Taluk Udupi District (Curve Improvement)	375.00	
79	Udupi	SH	Road Safey Works on Highway connecting Thirthahalli with Kundapur road (SH 52) at Jansole and Mudubage Junction in Kundapura Taluk Udupi District	300.00	
80	Chikamagaluru	SH	Road Safety Works on Highway connecting Bagalakote with Beligeriranganabetta (SH-57) road from KM 358.04 to 359.04 KM in Tarikere Taluk Chikamagaluru District.	350.00	
81	Kalburgi	SH	Road Safety Works on Highway connecting Umarga with Sulepet road (SH 32) at KM 70.40 near Mahagam Cross in Kalburgi Taluk Kalburgi District.	275.00	
82	Kodagu	SH	Road Safety Works on Highway connecting Konanur with Makutta (SH-91) road from KM 19.70 to 20.85 KM in Somwarpet Taluk Kodagu District.	300.00	
83	Chitradurga	SH	Road Safey Works on Highway connecting Tarikere with Dharmapura (SH 24) near Masanihalli Gate in Hosadurga Taluk Chitradurga District	200.00	
84	Kalburgi	SH	Road Safety Works on Highway connecting Umarga with Sulepet road (SH 32) near Naganhalli Cross in Kalburgi Taluk Kalburgi District.	225.00	
85	Hassan	SH	Road safety works on Highway connecting Tiptur with Hassan via Dudda (SH 71) Road from KM 49.00 to 52.00 in Hassan Taluk Hassan District	400.00	
86	Kodagu	SH	Road Safety Works on Highway connecting Konanur with Makutta (SH-91) road from KM 4.82 to 5.35 KM and KM 10.20 to 11.30 KM in Somwarpet Taluk Kodagu District.	200.00	
87	Chitradurga	SH	Road Safety Works on Highway connecting Kumta with Kadamadagi road (SH-48) from Hireguntanuru - Hullur Road in Chitradurga Taluk Chitradurga District (Junction Improvement)	150.00	

88	Chitradurga	SH	Road Safety Works on Highway connecting Kumta with Kadamadagi road (SH 48) from KM 252.60 to 253.35 KM in Chitradurga Taluk Chitradurga District.	250.00	
89	Yadagir	SH	Road safety works on Highway connecting Sindagi with Kodangal (SH 16) Road at KM 62.00 near Darshanapura Cross) in Shahpur Taluk Yadagiri District	100.00	
90	Chitradurga	SH	Road Safety Works on Highway connecting Chitradurga - Turuvanuru - Musturu road from KM 9.00 to 12.00 KM in Chitradurga Taluk Chitradurga District.	200.00	
91	Yadagir	SH	Road safety works on Highway connecting Wanamarapalli with Raichur (SH 15) Road at KM 216.50 near Gullasaram Cross) in Wadgera Taluk Yadagiri District	100.00	
92	Chitradurga	SH	Road safety works and Reconstruction of Bridge on Highway connecting Kumta with Kadamadagi road (SH 47) KM 262.00 to 263.50 Km near BV Durga Junction in Holalkere Taluk Chitradurga District	450.00	
93	Kolar	SH	Road safety works on Highway connecting Kothapalli with Masti road (SH99) at KM 26.30 near Punganur Cross Junction and KM 41.20 near Vagerahalli Cross Junction in Srinivasapur Taluk Kolar District	250.00	
94	Vijayapura	SH	Road safety works on Highway connecting Shiradon with Lingasugur road (SH 41) from KM 147.00 to 148.50 KM (from Banashankari Circle to Indira Circle via Narayanapura Road) in Muddebihal Taluk Viiavapura District	500.00	
95	Hassan	SH	Road safety works on Highway connecting Srirangapatna with Arasikere road (SH 07) from KM 83.00 to 85.50KM (Mudanahalli - Mallenahalli), at 79.50 KM near Byadrahalli gate and at 77.00 KM near Madabagate in Channarayapattana Taluk Hassan District	170.00	
96	Bangalore Urban	MDR	Road safety works on Bangalor Magadi Road (SH 85) to Gangappahalli Cross - Chandrappa Circle mara - Ramohalli - Kumbalagoddu - Agara - Tataguni - Kagalipura - Bannerugatta road - Hommudevanahalli - Bettadasapura - Vipro Junction - Hosuru road (NH 7) Sarjapura Main Road - Kachamaranahalli Via Gunjuru (SH 35) road from KM 17.80 to 29.40 KM near Doddipallya Circle, Devigere Circle Gangasandra Circle, Agara Circle and Tataguni Circle Junction in Bangalore South Taluk Bangalore District	500.00	
97	Davanagere	MDR	Road Safey Works on Pandomatti - Neetigere road to join Vadnal - Goppenahalli Village road in Channagiri Taluk Davanagere District (T Junction)(Balance Work) and Ammanagudda - Nallur road NH -13 Mavinakatte Village limit at Ch. 10.70 & Madal Village limit at Ch 13.50 Km (+Junction) in Channagiri Taluk Davanagere District	600.00	
98	Udupi	MDR	Road Safey Works on Harikandige - Yellare - Chakalpade road in Kapu Taluk Udupi District	200.00	
99	Chikamagaluru	MDR	Road Safety Works on Billur-Banakal Road from KM 12.00 to 23.00 KM (near Devaramane - Banakal - NH -73 Link) in Mudigere Taluk Chikamagaluru District	475.00	
100	Bidar	MDR	Road Safey Works on Bhatagera - Belamaggi road from KM 0.00 to 7.00 KM in Basavakalyan Taluk Bidar District	400.00	
101	Davanagere	MDR	Road safety works on Barahamsagar - Donnehalli Road in Jagaluru Taluk Davanagere District	200.00	

102	Chikamagaluru	MDR	Road Safety Works on road joining from SH 152 Uligere to Singatagere Panchanalli road via Muddenahalli, K B Cidre, Kanchagallu, Shettyhalli, Teresapura B Vadarahatti Gate road from KM 0.00 to 3.20 KM in Kadur Taluk Chikamagaluru District	225.00	
103	Chitradurga	MDR	Road Safety Works on K.K.Road to DoddaChellur Road from KM 0.00 to 1.00 Km in Challakere Taluk Chitradurga District	200.00	
104	Kodagu	MDR	Road Safety Works on Hebbale - Halegote - Chikkakamaralli road at KM 3.40 to 4.40KM in Somwarpet Taluk Kodagu District.	300.00	
105	Yadagir	MDR	Road Safety Works on Tinthini Balshettihal road from KM 0.00 to 2.00 KM and KM 3.20 to 3.50 KM in Shorapur Taluk Yadagir District.	300.00	
106	Chikamagaluru	MDR	Road Safety Works on road joining from SH 152 Uligere to Singatagere Panchanalli road via Muddenahalli, K B Cidre, Kanchagallu, Shettyhalli, Teresapura B Vadarahatti Gate road from KM 11.50 to 15.00 KM in Kadur Taluk Chikamagaluru District	225.00	
107	Chikamagaluru	MDR	Road Safety Works and Construction of Bridge near Mukuthi Dama on C N Pura road at KM 0.80 in Chikamagaluru Taluk Chikamagaluru District	275.00	
108	Udupi	MDR	Road Safety Works on Ambagilu-Manipal-Udyavara-Malpe Road near DC Office Road (Balance Work) and Improvements to State Highway KM 2.90 to 4.90 KM in Udupi taluk Udupi District	700.00	
109	Chitradurga	MDR	Road Safety Works onNH - 4 to Seebara - Kadleguddu Road from KM 0.00 to 3.00 Km in Chitradurga Taluk Chitradurga District	200.00	
110	Yadagir	MDR	Road Safety Works on Chowdeshwarihal Malla Peerapr road from KM 45.50 to 47.00 KM in Shorapur Taluk Yadagir District.	225.00	
111	Davanagere	MDR	Road Safety Works on Pandomatti - Beattakadur road from Ch 5.10 to 6.00 KM near Malahal Village Limit in Channagiri Taluk Davanagere District (T Junction)	350.00	
112	Kodagu	MDR	Road Safety Works on Masagodu - Yalakanoor - Kaneve Road from KM 0.00 to 2.00 KM in Somwarpet Taluk Kodagu District.	275.00	
113	Udupi	MDR	Road Safety Works on Bandasale-Nadibettu-Arbi Road in Kapu Taluk Udupi District	225.00	
114	Chikamagaluru	MDR	Road Safety Works on road connecting SH 24 to SH 152 at macheri via Asandi Bislere Nagagoundanahalli Bilavalla road from KM 23.00 to 25.00 KM in Kadur Taluk Chikamagaluru District	300.00	
115	Dakshina Kannada	MDR	Road Safety Works on Huntiyar-Bettampady Road at 4.20 KM near Chelyadaka Junction in Puttur Taluk Dakshina Kannada District	300.00	
116	Hassan	MDR	Road safety works on Mosalehosahalli - Bindiganavile road at KM 55.00 and at 44.40 KM near akkanahallikudu village limit in Channarayapattana Taluk Hassan District	70.00	
117	Yadagir	MDR	Road Safety Works on Devapur-Hemanur Road from KM 0.00 to 2.50 KM in Shorapur Taluk Yadagir District.	200.00	
118	Chikamagaluru	MDR	Road Safety Works and Reconstruction of Bridge on Shivani Bukkambudi road at 6.30 KM and Improvements to Blackspot near Dannakapura Circle and Kanabagatte Circle in Ajjampura Taluk Chikamagaluru District.	350.00	
119	Udupi	MDR	Road Safety Works on Kota - Goliyangadi road from KM 12.00 to 14.00 Km in Kundapura/Bynduru Taluk Udupi District.	350.00	

120	Chitradurga	MDR	Road Safety Works on Challakere Mylanahally Obalapura road from KM 6.50 to 13.10 Km and from KM 14.75 to 15.55 Km in Challakere Taluk Chitradurga District (BIARC opposite)	250.00	
121	Chikamagaluru	MDR	Road Safety Works on NH 234 to Kaimara - Attigunda - Kemmanugundi - Lingadahalli - Birur - Yugatti - Sigatigere - Shnigere via SH 57 from KM 59.20 to 60.00 KM (From SH 57 to Lingadahalli Village near Old Busstand) in Tarikere Taluk Chikamagaluru District.	275.00	
122	Udupi	MDR	Road Safety Works for Halady-Kakkunje-Vandaru Road from KM 0.00 to 4.00 KM in Udupi Taluk Udupi District.	350.00	
123	Mysore	MDR	Road safety works on Makodu- Mantikoppal- Hosahalli- Boganahalli road near Mantikoppal and Hosahalli Village Limit in Piriapatna Taluk Mysore District	200.00	
124	Hassan	MDR	Road safety works on Halebidu to Anechoukur Road from KM 28.45 to 30.50 KM near Santhepete Circle and Saraswati Temple Junction in Hassan Taluk Hassan District	400.00	
125	Udupi	MDR	Road Safety Works on Someshwara - Koteshwara road at Kalavara Junction and katkere Junction in Kundapura Taluk Udupi District.	400.00	
126	Chitradurga	MDR	Road Safety Works to realign the Belaghatta - Haikal - Nayakanahatty road from KM 3.75 to 5.50 KM near Haikal Village to make it accident free zone in Chitradurga Taluk Chitradurga District.	600.00	
127	Bidar	MDR	Road Safety Works on Kohinuru - Bhatagera road from KM 0.00 to 10.00 Km in Basavakalyan Taluk Bidar District	400.00	
128	Yadagir	MDR	Road safety works on Wadgera-Tumkur-Sangam Road at KM 8.00 near Tumkura Cross in Shahpur Taluk Yadagiri District	100.00	
129	Chikamagaluru	MDR	Road Safety Works and Reconstruction of Bridge on NH 206 Kadur to SH 13 Holakere (SH 153) Via Hirenallur - Yaranahalli - Ajjampura road from KM 32.00 to 33.20 KM in Tarikere Taluk Chikamagaluru District.	300.00	
130	Chikamagaluru	MDR	Road Safety Works and Construction of Bridge near Pillenahalli village on Banavara Sakarayapatna Road at 2.40 KM in Chikamagaluru Taluk and Chikamagaluru District	300.00	
131	Hassan	MDR	Road safety works on N.H 48 B.M road to Join N.S road from KM 0.00 to 7.00 KM near Dairy Circle in Hassan Taluk Hassan District	400.00	
132	Mysore	MDR	Road safety works on K.M.H.R.road to H.B.F. road near Galaganakere Village Limit in Piriapatna Taluk Mysore District	100.00	
133	Hassan	MDR	Road safety works on Gandasi santhe midana - Nonavinakere road at KM 61.85 near Hosahalli Village Limit, at 61.20 Km near Puragate and at 62.50 Km near Narihalli Village Limit in Channarayapattana Taluk Hassan District	90.00	
134	Davanagere	MDR	Road safety works on Davanagere - Jagaluru road to Alur Cross to Alur road from KM 0.00 to 4.00 KM in Davanagere /Mayakonda Taluk Davanagere District	250.00	
135	Mysore	MDR	Road safety works on Hunsur - Dharmapura Road from KM 0.00 to 2.00 KM in Hunsur Taluk Mysore District	200.00	
136	Udupi	MDR	Road safety works on Perdoor-Dondarangadi Road from KM 9.50 to 11.00 near Kadatala Pete to Kaikamba in Karkala Taluk Udupi District(Curve Improvement)	150.00	
137	Udupi	MDR	Road safety works on Ajekar-Miyar Road from KM 5.70 to 6.70 Km near Andaru Bridge in Karkala Taluk Udupi District(Curve Improvement)	175.00	

138	Bangalore Urban	MDR	Road safety works on Thippur-Gollahalli Road from KM 0.00 to 2.60 KM .at KM 3.30 .at KM 3.80 and at 4.50 Km in Bangalore South Taluk Bangalore Urban District	150.00	
139	Kolar	MDR	Road safety works on SH 4 (Kantharaju Circle) to Avani - Yalagondahalli Via Bangarapete Border road from KM 1.00 to 1.50 KM in Mulabagilu Taluk Kolar District	50.00	
140	Udupi	MDR	Road Safety Works on Highway connecting Brahmavara - Jannadi - Souda-Siddappura road at 13.40KM near Shiriya in Brahmavara Taluk Udupi District.	425.00	
141	Udupi	MDR	Road safety works on Highway connecting Tallur - Siddapura road 2.0 Km. 5.40KM, 6.40KM and From KM 10.40 to 11.50 Km in Kundapura Taluk Udupi District	450.00	

ಲೋಕೋಪಯೋಗಿ ಇಲಾಖೆಯಿಂದ ನಿರ್ವಹಿಸಿದ ಕಟ್ಟು ಸ್ಥಳ ರಸ್ತೆ ಸುರಕ್ಷತಾ ಕಾಮಗಾರಿಗಳು

142	Kalburgi	SH	Road Safety Works on Highway connecting Umarga with Sulepet road (SH 32)at KM 100.26 near Kodli Junction in Chincholi Taluk Kalburgi District.	225.00	
143	Bagalkot	SH	Road safety works on Highway connecting Yeraghatti with Babaleswar road (SH 55) at 57.80 KM (Near Mudhol road Junction and Yaragatti Babaleswar road junction) in Mudhol Taluk Bagalkote District	175.00	
144	Bidar	SH	Road Safety Works for Highway Connecting Basavakalyan - Raichuru road (SH - 51) at 19.00 KM. 15.00 Km and 48.00 KM in Basavakalyan Taluk Bidar District.	34.00	
145	Dakshina Kannada	SH	Road Safety Works Highway Connecting Mangalore - Athradi (SH -67) Road from KM 16.20 to 18.00 KM in Mudubidare Taluk Dakshina Kannada District (Curve Improvement)	450.00	
146	Kalburgi	SH	Road Safety Works on Highway connecting Pattan cross(SH-10) to Narayanapura dam (SH-41) road (SH 155)at KM 15.60 in Jevargi Taluk Kalburgi District.	250.00	
147	Uttara Kannada	SH	Road safety works on Highway connecting Karwar with Ilkal road (SH 06) from KM 69.00 to 96.00 KM and 101.00 to 120.00 in Yellapur Taluk Uttara Kannada District	100.00	
148	Bagalkot	SH	Road safety works on Highway connecting Aurad with Sadashivagad road (SH 34) at 408.70 KM (Near Malapur and Mudhol road junction)and KM 417.56 (Near Lakkamma School) in Mudhol Taluk Bagalkote District	150.00	
149	Chitradurga	SH	Road Safety Works on Highway connecting Kumta with Kadamadagi road (SH-48)from 309.00 to 311.00 (Curve Improvement) in Challakere Taluk Chitradurga District	150.00	
150	Davanagere	SH	Road safety works on Highway Connecting Malpe with Molakalmur (SH 65) road from KM 230.30 to 231.00 KM Balance work in Channnagiri Taluk Davanagere District	100.00	
151	Bagalkot	SH	Road safety works on Highway Connecting Banashankari-Mahakota-Almatti Dam road (SH135) from KM 38.40 to 38.90, 38.92 to 39.17 and KM 60.22 to 64.33 KM in Bagalkot Taluk Bagalkote District	200.00	
152	Tumkur	SH	Road safety works on Highway connecting NH-48 (Nelahal) to SH-158(Chikkamaluru) Via Koratagere. Byrenahalli road at KM 9.18 and 12.00 KM in Koratagere Taluk Tumkur District	150.00	
153	Kodagu	SH	Road safety works on Highway connecting Virajpet with Bynduru road(SH27) from KM 38.50 to 41.85 KM in Madikeri Taluk Kodagu District	250.00	

154	Tumkur	SH	Road safety works on Highway connecting road connecting from NH- 275 to join SH- 47 via Dasavara, Makali, Ujjani, Hittalapura, Huliurdurga, K Honnamachanahalli, Kilara, Paduvagere, Hanumapura, Kodavathi, Yediyur, Mayadlsandra, Turuvekere, Nonavinakere, Hedagarahalli road from KM 37.20 to 37.50KM in Tiptur Taluk Tumkur District	100.00	
155	Uttara Kannada	SH	Road safety works on Highway Connecting Gokarna-Vadi-Devnalli road (SH 143) at 11.00 Km in Ankola Taluk Uttara Kannada District	175.00	
156	Uttara Kannada	SH	Road safety works on Highway connecting Karwar with Ilkal road (SH 06) at 57.60 Km and Aurad - Sadashivgada road (SH 34) at 694.50 KM in Karwar Taluk Uttara Kannada District	250.00	
157	Davanagere	SH	Road Safey Works on Highway connecting Malpe with Molakalmur road (SH 65) from KM 212.40 to 213.70 KM, KM 214.90 to 215.25 KM and KM 216.25 to 217.15 KM in Channnagiri Taluk Davanagere District.(Balance Work)	350.00	
158	Raichur	SH	Road safety works on Highway connecting Kalmal with Shiggaon road (SH 23) from KM 57.00 to 75.50 KM in Sindhnur Taluk Raichur District	500.00	
159	Tumkur	SH	Road Safety Works on SH Soravanahalli - Sigenahalli and Nelligere to Sira Road to NH 150 A junction and Highway Connecting Yadiyur to Tiptur road at KM 3.00 and at KM 7.00 in Turuvelere Taluk Tumkur District (Curve Improvement)	125.00	
160	Gulbarga	SH	Road safety works on Highway connecting Wanamarapalli with Raichur (SH 15)at Ch.18.700 K.m	100.00	
161	Bellery	MDR	Road safety works on Nichapura to Kudligi Taluk Border via Muthigi- Mathihalli- N.Seernahalli road from KM 1.10 to 2.10 near Muthikere tank Bund Harapanahalli Taluk Ballery District	200.00	
162	Davanagere	MDR	Road Safety Works on Vijapura-Ujjayani Road from KM 22.50 to 25.00 KM (Curve Improvement) in Jagalur Taluk Davanagere District.	250.00	
163	Tumkur	MDR	Road safety works on Nonavinakere-Gungurumale road to join C.R.Patna Taluk Border via Nonavinakere, vignasanthe, Bajguru, Ballekatte, Machakatte, HunaseGhatta, Sasalahally, Melanahally Road from KM 1.00 to 2.00 Km, 7.00 to 7.60 KM and 10.20 to 10.40 KM in Tiptur Taluk Tumkur District	200.00	
164	Bellery	MDR	Road Safety Works for Sandur - Kumaraswamy from KM 8.00 to 10.00KM in Sandur Taluk Ballery District.	100.00	
165	Kodagu	MDR	Road safety works on Moornadu - Napokalu road from KM 7.00 to 8.80 KM in Madikeri Taluk Kodagu District	150.00	
166	Bagalkot	MDR	Road safety works on Anagawadi - Mudhol road at KM 36.28 (Mudhol Road Junction) in Mudhol Taluk Bagalkote District	100.00	
167	Tumkur	MDR	Road safety works on SH -33 to Orukere - Thovinakere via Hiregundagallu, Ramgondanahalli, Hiretotlukere, Melehalli road from KM 0.00 to 1.00 KM in Tumukr Taluk Tumkur District	175.00	
168	Chikamagaluru	MDR	Road Safety Works to realign the Balagadi - Melpal - Balehonnur road joining to Menasukodi Colony near Shri Jagadguru Rambhappuri Peetha to make it accident free zone in Narshimarajapura Taluk Chikamagaluru District.	400.00	
169	Dakshina Kannada	MDR	Road safety works on Maane - Ullalla road at ch: 21.00 to 22.00 km near Natekal - Deralakatte Junction in Mangalore Taluk Dakshina Kannada District	500.00	

170	Tumkur	MDR	Road safety works on Orukere-Thovinakere road from KM 5.10 to 5.60 in Tumukr Taluk Tumkur District	175.00	
171	Tumkur	MDR	Road safety works on NH-206 to Sri-Hatyal Narasimha swamy Temple road from KM 0.00 to 1.60 KM Tiptur Taluk Tumkur District	100.00	
172	Uttara Kannada	MDR	Road safety works Paschima Karavali Road from KM 0.00 to 0.70 KM in Ankola Taluk Uttarakannada District	300.00	
173	Uttara Kannada	MDR	Road safety works Paschima Karavali Road from KM 2.10 to 2.90 KM in Ankola Taluk Uttarakannada District	200.00	
174	Chitradurga	MDR	Road safety works on Pundrahalli - Bomanahalli - Sirigere - Hampanauru road from KM 25.00 to 25.35 KM in Chitradurga Taluk Chitradurga District	250.00	
175	Yadagir	MDR	Road Safety Works on From SH-61 to Geddalamari road from KM 3.20 to 3.50 KM in Shorapur Taluk Yadagir District.	150.00	
176	Kodagu	MDR	Road safety works on Katakari - Udathmotte road from KM 2.50 to 3.50 KM and Kagodalu - Katakari road from KM 1.50 to 2.50 KM in Madikeri Taluk Kodagu District	225.00	
177	Chitradurga	MDR	Road safety works on Bharamasagara-Billchodu - Basavanakote road from KM 0.00 to 0.35 KM and KM 1.45 to 4.00 KM in Chitradurga Taluk Chitradurga District	450.00	
178	Vijayapura	MDR	Road safety works from Jayawadagi to Kannal, Kannakal, MDR KM 0.00 to 2.00 in Basavanabhagewadi Taluk Vijayapura District	300.00	
179	Uttara Kannada	MDR	Road safety works on Ekkumbi - Molakalmur State Highway road to Kalangi - Vaddala - Satholli - Hebbuthi - Ramapura road from KM 8.00 to 14.00 KM in Sirisi Taluk Uttara Kannada District	250.00	
180	Belgaum	MDR	Road safety works on Gundewadi Chandrappawadi Via Kiranagi Naganur Road from KM 0.00 to 2.00, Km 3.50 to 4.00 KM and KM 6.50 to 8.50 KM Athani Taluk Belgaum District	200.00	
181	Tumkur	MDR	Road safety works on Hosakere - Huildore road to Surenahalli road at 39.00 near Tovinakere Junction and at 36.50 Km near Chikannahalli Gate Junction in Koratagere Taluk Tumkur District	75.00	
182	Uttara Kannada	MDR	Road safety works on Hydergat to Astha Siddhi Vinayaka Temple road from KM 1.10 to 3.30 KM in Karwar Taluk Uttarakannada District	250.00	
183	Uttara Kannada	MDR	Road safety works on Agadibyela to Motigudda road at KM 1.80 to 3.30 KM in Ankola Taluk Uttarakannada District	150.00	
184	Davanagere	MDR	Road safety works on Jagaluru - Kanamadugu Road from KM 0.00 to 4.00 Km in Jagaluru Taluk Davanagere District	200.00	
185	Bellary	MDR	Road safety works on Tambrahalli - Muthukur Road from KM 1.80 to 2.40 Km in Hagaribomanahalli Taluk Bellary District	75.00	