

ಕರ್ನಾಟಕ ವಿಧಾನ ಪರಿಷತ್ತು

ಚುಕ್ಕೆ ಗುರುತಿಲ್ಲದ ಪ್ರಶ್ನೆ ಸಂಖ್ಯೆ	: 895
ಸದಸ್ಯರ ಹೆಸರು	: ಶ್ರೀ ಕೆ.ಎ. ತಿಪ್ಪೇಸ್ವಾಮಿ, (ನಾಮ ನಿರ್ದೇಶನ ಹೊಂದಿದವರು)
ಉತ್ತರಿಸುವ ದಿನಾಂಕ	: 21-09-2022.
ಉತ್ತರಿಸುವ ಸಚಿವರು	: ಲೋಕೋಪಯೋಗಿ ಸಚಿವರು

ಕ್ರ.ಸಂ	ಪ್ರಶ್ನೆಗಳು	ಉತ್ತರ																		
ಅ)	ತುಮಕೂರು ಜಿಲ್ಲೆಯಲ್ಲಿ ರಾಷ್ಟ್ರೀಯ ಹೆದ್ದಾರಿ-206 ರ ಅಗಲೀಕರಣಕ್ಕೆ ಮತ್ತು ಉನ್ನತೀಕರಣಕ್ಕೆ ಯಾವ ತಾಲ್ಲೂಕಿನಲ್ಲಿ ಎಷ್ಟು ಎಕರೆ ಜಮೀನನ್ನು ಸ್ವಾಧೀನಪಡಿಸಿ ಕೊಳ್ಳಲಾಗಿದೆ; (ಸಂಪೂರ್ಣ ಮಾಹಿತಿ ನೀಡುವುದು)	<p>ತುಮಕೂರು ಜಿಲ್ಲೆಯಲ್ಲಿ ತುಮಕೂರು-ಶಿವಮೊಗ್ಗ ರಾಷ್ಟ್ರೀಯ ಹೆದ್ದಾರಿ-206 ತುಮಕೂರು ಇದರ ಚತುಷ್ಪಥ ರಸ್ತೆ ನಿರ್ಮಾಣಕ್ಕಾಗಿ ಈ ಕೆಳಕಂಡ ತಾಲ್ಲೂಕುಗಳಲ್ಲಿ ಒಟ್ಟು 496.3710 ಹೆಕ್ಟೇರ್ ವಿಸ್ತೀರ್ಣವನ್ನು ಭೂಸ್ವಾಧೀನಪಡಿಸಿಕೊಳ್ಳಲಾಗಿದೆ ಎಂದು ಭಾರತೀಯ ರಾಷ್ಟ್ರೀಯ ಹೆದ್ದಾರಿ ಪ್ರಾಧಿಕಾರವರು ವರದಿಸಿರುತ್ತಾರೆ.</p> <table border="1"> <thead> <tr> <th>ಜಿಲ್ಲೆಯ ಹೆಸರು</th> <th>ತಾಲ್ಲೂಕು</th> <th>ವಿಸ್ತೀರ್ಣ (ಹೆಕ್ಟೇರ್‌ಗಳಲ್ಲಿ)</th> </tr> </thead> <tbody> <tr> <td rowspan="4">ತುಮಕೂರು</td> <td>ತುಮಕೂರು</td> <td>8.5505</td> </tr> <tr> <td>ಗುಬ್ಬಿ</td> <td>141.1535</td> </tr> <tr> <td>ತಿಪಟೂರು</td> <td>175.9744</td> </tr> <tr> <td>ಒಟ್ಟು</td> <td>325.6784</td> </tr> <tr> <td>ಹಾಸನಜಿಲ್ಲೆ</td> <td>ಅರಸೀಕೆರೆ</td> <td>175.9744</td> </tr> <tr> <td colspan="2" style="text-align: center;">ಒಟ್ಟು</td> <td>496.3710</td> </tr> </tbody> </table>	ಜಿಲ್ಲೆಯ ಹೆಸರು	ತಾಲ್ಲೂಕು	ವಿಸ್ತೀರ್ಣ (ಹೆಕ್ಟೇರ್‌ಗಳಲ್ಲಿ)	ತುಮಕೂರು	ತುಮಕೂರು	8.5505	ಗುಬ್ಬಿ	141.1535	ತಿಪಟೂರು	175.9744	ಒಟ್ಟು	325.6784	ಹಾಸನಜಿಲ್ಲೆ	ಅರಸೀಕೆರೆ	175.9744	ಒಟ್ಟು		496.3710
ಜಿಲ್ಲೆಯ ಹೆಸರು	ತಾಲ್ಲೂಕು	ವಿಸ್ತೀರ್ಣ (ಹೆಕ್ಟೇರ್‌ಗಳಲ್ಲಿ)																		
ತುಮಕೂರು	ತುಮಕೂರು	8.5505																		
	ಗುಬ್ಬಿ	141.1535																		
	ತಿಪಟೂರು	175.9744																		
	ಒಟ್ಟು	325.6784																		
ಹಾಸನಜಿಲ್ಲೆ	ಅರಸೀಕೆರೆ	175.9744																		
ಒಟ್ಟು		496.3710																		
ಆ)	ತಿಪಟೂರು ತಾಲ್ಲೂಕು ಕಿಬ್ಬನಹಳ್ಳಿ ಹೋಬಳಿ ಕರಡಿ ಗ್ರಾಮದಲ್ಲಿ ರಾಷ್ಟ್ರೀಯ ಹೆದ್ದಾರಿ 206 ಭೂಸ್ವಾಧೀನ ಕಾರ್ಯವು ಯಾವ ಹಂತದಲ್ಲಿದೆ ಮತ್ತು ಈವರೆಗೂ ಎಷ್ಟು ಪ್ರಕರಣಗಳಲ್ಲಿ ಪರಿಹಾರವನ್ನು ನೀಡಲಾಗಿರುತ್ತದೆ; (ಪ್ರಕರಣಗಳಲ್ಲಿನ ಹೆಸರು ಮತ್ತು ಅವುಗಳ ಮೊತ್ತ ಸೇರಿದಂತೆ ಸಂಪೂರ್ಣ ವಿವರ ನೀಡುವುದು)	<p>ತಿಪಟೂರು ತಾಲ್ಲೂಕು ಕಿಬ್ಬನಹಳ್ಳಿ ಹೋಬಳಿ ಕರಡಿ ಗ್ರಾಮದಲ್ಲಿ ರಾಷ್ಟ್ರೀಯ ಹೆದ್ದಾರಿ-206ರ ಚತುಷ್ಪಥ ರಸ್ತೆ ನಿರ್ಮಾಣಕ್ಕಾಗಿ ರಾಷ್ಟ್ರೀಯ ಹೆದ್ದಾರಿ ಕಾಯ್ದೆ 1956 ಕಲಂ (3)(ಡಿ) ಅಧಿಸೂಚನೆಯ ಪ್ರಕಾರ ಕ್ರಮಾಂಕ ಎಸ್.ಓ. ನಂ.2326(ಇ) ದಿನಾಂಕ:26.07.2017 ರಲ್ಲಿ ಅಧಿಸೂಚನೆಯಲ್ಲಿ 42 ಸ.ನಂ. ಗಳಲ್ಲಿ 4.7100 ಹೆಕ್ಟೇರ್ ಜಮೀನನ್ನು ಭೂಸ್ವಾಧೀನಪಡಿಸಿಕೊಳ್ಳಲಾಗಿದೆ ಹಾಗೂ ಹೆಚ್ಚುವರಿ ಅಧಿಸೂಚನೆ ಕ್ರಮಾಂಕ ಎಸ್.ಓ. ನಂ.3070(ಇ) ದಿ:18.062018 ರಲ್ಲಿ 30 ಸ.ನಂ. ಗಳಲ್ಲಿ 0.8778 ಹೆಕ್ಟೇರ್ ಜಮೀನನ್ನು ಭೂಸ್ವಾಧೀನ ಪಡಿಸಿಕೊಳ್ಳಲಾಗಿದೆ. ಈ ಎರಡು ಅಧಿಸೂಚನೆಗಳಲ್ಲಿ ಒಟ್ಟು 70 ಸರ್ವೆ ನಂಬರ್‌ಗಳಲ್ಲಿ ಪೂರ್ಣ ಪರಿಹಾರ ಪಾವತಿಸಲಾಗಿದೆ. ಬಾಕಿ ಇರುವ ಎರಡು ಸರ್ವೆ ನಂಬರ್‌ಗಳಲ್ಲಿ ಭೂ ಮಾಲೀಕರು ತಮ್ಮ ಜಮೀನಿನ ಸರಿಯಾದ ದಾಖಲೆಗಳನ್ನು ಸಲ್ಲಿಸದೇ ಇರುವ ಕಾರಣ ಬಾಕಿ ಇರುತ್ತದೆ. ಎಂದು ಭಾರತೀಯ ರಾಷ್ಟ್ರೀಯ ಹೆದ್ದಾರಿ ಪ್ರಾಧಿಕಾರವರು ವರದಿಸಿರುತ್ತಾರೆ. (ಪ್ರತಿಗಳನ್ನು ಲಗತ್ತಿಸಿದೆ)</p>																		
ಇ)	ತಿಪಟೂರು ತಾಲ್ಲೂಕು ಕಿಬ್ಬನಹಳ್ಳಿ ಹೋಬಳಿ ಕರಡಿ ಗ್ರಾಮದಲ್ಲಿ ರಾಷ್ಟ್ರೀಯ ಹೆದ್ದಾರಿ-206 ರ	<p>ತಿಪಟೂರು ತಾಲ್ಲೂಕು ಕಿಬ್ಬನಹಳ್ಳಿ ಹೋಬಳಿ ಕರಡಿ ಗ್ರಾಮದಲ್ಲಿ ರಾಷ್ಟ್ರೀಯ ಹೆದ್ದಾರಿಗಾಗಿ ಪರಿಹಾರ ಪಾವತಿಸಿರುವ ಪ್ರಕರಣಗಳಲ್ಲಿ ತಪ್ಪಾಗಿ ಪರಿಹಾರ ಪಾವತಿಸಿರುವ ಯಾವುದೇ ಪ್ರಕರಣಗಳು ಇರುವುದಿಲ್ಲ.</p>																		

<p>ಭೂಸ್ವಾಧೀನ ಪರಿಹಾರ ವಿತರಣೆಯಲ್ಲಿ ತಪ್ಪಾಗಿ ಪಾವತಿಸಿರುವ ಪ್ರಕರಣಗಳೆಷ್ಟು; (ಪ್ರಕರಣಗಳ ವಿವರ ಮತ್ತು ಮೊತ್ತ ಒಳಗೊಂಡಂತೆ ಸಂಪೂರ್ಣ ವಿವರ ನೀಡುವುದು)</p>	<p>ಆದರೆ ಕರಡಿ ಗ್ರಾಮದ ಶ್ರೀ ಕೆ.ಆರ್. ಶ್ರೀನಿವಾಸ್ ಬಿನ್ ಕೆ.ಬಿ. ರಂಗಪ್ಪ ಎಂಬುವರು ಕರಡಿ ಗ್ರಾಮದ ಸ.ನಂ.212 ಮತ್ತು 213/2ರ ಜಮೀನುಗಳಲ್ಲಿ ತಮಗೂ ಹಕ್ಕು ಇರುವುದಾಗಿ ಜಮೀನಿನ ಪರಿಹಾರ ಹಣವನ್ನು ತಪ್ಪಾಗಿ ಪಾವತಿಸಿರುವುದಾಗಿ ಆಕ್ಷೇಪಿಸಿ ಅರ್ಜಿ ಸಲ್ಲಿಸಿರುತ್ತಾರೆ. ಈ ಸಂಬಂಧ ಪರಿಹಾರ ಪಡೆದಿರುವ ಶ್ರೀ. ಕೆ.ಆರ್. ದೇವರಾಜ್ ಬಿನ್ ರಂಗಪ್ಪ ಕರಡಿ ಗ್ರಾಮ ಇವರಿಗೆ ಈ ಕಛೇರಿಯಿಂದ SLAO/CA/NH-206/2020-21 Date:17.07.2021 ರಂದು ನೋಟೀಸ್ ನೀಡಿ ಪಡೆದಿರುವ ಪರಿಹಾರ ಹಣವನ್ನು ವಾಪಸ್ಸು ತುಂಬಲು ತಿಳಿಸಲಾಗಿತ್ತು. ಈ ನೋಟೀಸಿಗೆ ಶ್ರೀ ನಟರಾಜು ವಕೀಲರು ಕೆ.ಆರ್. ಬಡಾವಣೆ ತಿಪಟೂರು ಇವರು ಶ್ರೀ ದೇವರಾಜು ಇವರ ಹೆಸರಿಗೆ ಇರುವ ದಾಖಲೆಗಳನ್ನು ಮತ್ತು ನ್ಯಾಯಾಲಯದ ಆದೇಶದ ಪ್ರತಿಗಳನ್ನು ಹಾಜರು ಪಡಿಸಿ, ಸದರಿ ಎರಡು ಜಮೀನುಗಳು ಇವರಿಗೆ ಕಾನೂನು ಬದ್ಧವಾಗಿ ಸೇರಿದ ಜಮೀನಾಗಿದ್ದು, ಎಲ್ಲಾ ದಾಖಲೆಗಳು ಮತ್ತು ಅನುಭವವು ಇವರ ಹೆಸರಿನಲ್ಲಿರುವುದಾಗಿ ಅರ್ಜಿದಾರರ ಆಪಾದನೆಯಲ್ಲಿ ಯಾವುದೇ ಸತ್ಯಾಂಶವಿಲ್ಲವೆಂದು ತಿಳಿಸಿ ನೋಟೀಸು ವಿಲೇ ಇಡುವಂತೆ ಕೋರಿರುತ್ತಾರೆ ಹಾಗೂ ಈ ಬಗ್ಗೆ ಪರಿಶೀಲಿಸಲಾಗಿ, ಶ್ರೀ ಕೆ.ಆರ್. ದೇವರಾಜು ಇವರ ಹೆಸರಿಗೆ ನ್ಯಾಯಾಲಯದ ಆದೇಶದಂತೆ ಖಾತೆ ಮತ್ತು ಪಹಣಿ ಬಂದಿದ್ದು, ದಾಖಲೆಗಳ ಪ್ರಕಾರ ಪರಿಹಾರ ಪಾವತಿಸಿರುವುದು ಕ್ರಮಬದ್ಧವಾಗಿರುತ್ತದೆ. ಆದ್ದರಿಂದ ಕರಡಿ ಗ್ರಾಮದಲ್ಲಿ ಭೂ ಸ್ವಾಧೀನವಾದ ಜಮೀನುಗಳಿಗೆ ತಪ್ಪಾಗಿ ಪರಿಹಾರ ಪಾವತಿಸಿರುವ ಯಾವುದೇ ಪ್ರಕರಣಗಳು ಇರುವುದಿಲ್ಲ ಎಂದು ಭಾರತೀಯ ರಾಷ್ಟ್ರೀಯ ಹೆದ್ದಾರಿ ಪ್ರಾಧಿಕಾರವರು ವರದಿಸಿರುತ್ತಾರೆ.</p>
<p>ಈ) ತಿಪಟೂರು ತಾಲ್ಲೂಕು ಕಿಬ್ಬಿನಹಳ್ಳಿ ಹೋಬಳಿ ಕರಡಿ ಗ್ರಾಮದ ರಾಷ್ಟ್ರೀಯ ಹೆದ್ದಾರಿ-206ರ ಭೂಸ್ವಾಧೀನದಲ್ಲಿ ತಪ್ಪಾಗಿ ಪರಿಹಾರವನ್ನು ಪಾವತಿಸಿದ ಪ್ರಕರಣಗಳಲ್ಲಿ ಈವರೆವಿಗೂ ಎಷ್ಟು ಪ್ರಕರಣಗಳಲ್ಲಿ ಮರು ವಸೂಲಾತಿ (Recovery) ಮಾಡಲಾಗಿದೆ ಮತ್ತು ಅವುಗಳ ಮೊತ್ತವೆಷ್ಟು? (ಪ್ರಕರಣವಾರು ಸಂಪೂರ್ಣ ವಿವರ ನೀಡುವುದು)</p>	<p>ತಿಪಟೂರು ತಾಲ್ಲೂಕು ಕಿಬ್ಬಿನಹಳ್ಳಿ ಹೋಬಳಿ ಕರಡಿ ಗ್ರಾಮದ ರಾಷ್ಟ್ರೀಯ ಹೆದ್ದಾರಿ-206ರ ಚತುಷ್ಪಥ ರಸ್ತೆ ನಿರ್ಮಾಣಕ್ಕಾಗಿ ಭೂಸ್ವಾಧೀನಪಡಿಸಿಕೊಂಡ ಜಮೀನುಗಳಿಗೆ ತಪ್ಪಾಗಿ ಪರಿಹಾರ ಹಣವನ್ನು ಪಾವತಿಸಿರುವುದಿಲ್ಲ. ಪರಿಹಾರ ಪಾವತಿಸುವ ಮುನ್ನ ಎಲ್ಲಾ ದಾಖಲೆಗಳನ್ನು ಸಮಗ್ರವಾಗಿ ಪರಿಶೀಲಿಸಿ, ಭೂಮಾಲೀಕರ ಹೆಸರಿಗೆ ಖಾತೆ ಮತ್ತು ಪಹಣಿ ಇರುವುದನ್ನು ಖಚಿತ ಪಡಿಸಿಕೊಂಡು ಪರಿಹಾರ ಪಾವತಿಸಲಾಗಿರುತ್ತದೆ ಎಂದು ಭಾರತೀಯ ರಾಷ್ಟ್ರೀಯ ಹೆದ್ದಾರಿ ಪ್ರಾಧಿಕಾರವರು ವರದಿಸಿರುತ್ತಾರೆ.</p>

ಕಡತ ಸಂಖ್ಯೆ: ಲೋಇ 334 ಸಿಎನ್‌ಹೆಚ್ 2022 (ಇ)



(ಸಿ.ಸಿ. ಪಾಟೀಲ)

ಲೋಕೋಪಯೋಗಿ ಸಚಿವರು

## MINISTRY OF ROAD TRANSPORT AND HIGHWAYS

## NOTIFICATION

New Delhi, the 26th July, 2017

S.O. 2326(E).— Whereas by the notification of the Government of India in the Ministry of Road Transport and Highways, S.O. 2585(F) dated 27th July 2016, published in the Gazette of India, Extraordinary, Part II, Section 3, Sub-Section (ii) issued under sub-section (i) of section 3A of the National Highways Act, 1956 (48 of 1956) (hereinafter referred to as the said act), the Central Government declared its intention to acquire the land specified in the Schedule annexed to the said notification for building (widening/four laning, etc.), maintenance, management and operation of National Highway No. 206 in the stretch of land from Km. 45.500 to Km. 92.000 (Tumkur-Honnavara section) in the district of Tumkur in the State of Karnataka.

And whereas the substance of the said notification has been published in "Vijaya Karnataka" and "Deccan Herald" both dated 1st September 2016 under sub-section (3) of section 3A of the said act;

And whereas objections have been received and the same have been considered and disallowed by the competent authority;

And whereas, in pursuance of sub-section (1) of section 3D of the said Act, the competent authority has submitted its report to the Central Government;

Now, therefore, upon receipt of the said report of the competent authority and in exercise of the powers conferred by sub-section (1) of section 3D of the said act, the Central Government hereby declares that the land specified in the said Schedule should be acquired for the aforesaid purpose;

And further, in pursuance of sub-section (2) of section 3D of the said act, the Central Government hereby declares that on publication of this notification in the Official Gazette, the land specified in the said Schedule shall vest absolutely in the Central Government, free from all encumbrances.

## SCHEDULE

Brief description of the land to be acquired, with or without structure, falling within the stretch of land from Km 45+500 to Km 92+000 (Tumkur - Honnavara section) on the National Highway no. 206 in the state of Karnataka.

Sl. No.	Name of the District	Name of the Taluk	Name of the Village	Survey Number	Type of Land	Nature of Land	Area (in Hectares)	Name of the land owner/Interested persons
1	2	3	4	5	6	7	8	9
1	Tumkur	Gubbi	I. Hindi-ganahalli	50/3	Private	Dry	0.1457	K.Nagaraju S/o Kariyappa
				50/4	Private	Dry	0.4948	M.S.Dayanand murthy S/o T.H.Rangaraju
				49/1	Private	Dry	0.0702	Madalanbike W/o D.G.Siddalingaraadhya, Ningaiah S/o Halaiah
				48	Private/ Govt	NAK	0.0654	Government Land
				51	Private	Dry	0.2158	Sri.Sri.Shivakumara Swamigalu Siddagamata, Parvatamma W/o Adavishaiah, Siddeswararadhya S/o Karibasappa, Shyamala W/o Nijagunaradhya.
				52/3	Private	Dry	0.4405	Gangamma W/o Ugraiiah
				52/2	Private	Dry	0.0420	Gangamma W/o Ugraiiah
				27/1	Private	Dry	0.2523	Vishwanath S/o Late Nandishaiiah, Sujatha W/o Vishwanath.
				53	Private	Dry	0.3467	Siddalingaswamy S/o Late Marulaiah, Annapoorna W/o Siddalingaswamy.

Sl. No.	Name of the District	Name of the Taluk	Name of the Village	Survey Number	Type of Land	Nature of Land	Aren (In Hectares)	Name of the land owner/Interested persons
1	2	3	4	5	6	7	8	9
				64	Govt./ Private	Dry	0.0994	Gomala, Ningamma W/o Kuppuraiah,
				62	Private	Dry	0.6406	N.K.Narasihma Iyengar S/o Kasthura Iyengar, Ningamma W/o Late Kuppuraiah, Nandishappa S/o K.S.Shivanna, Jayamma W/o Santhappa
				61	Private	Dry	0.1018	Kariyappa S/o Doddaiiah, Nanjappa S/o Dasappa, Shankaraiah S/o Ningaiah
				60/1	Private	Dry	0.0542	Lingaiah S/o Puttanna
				60/2	Private	Dry	0.0548	Sannappa S/o Ningaiah, Kariyappa S/o Doddaiiah, Doddaiiah S/o Lakkanna
				60/3	Private	Dry	0.0407	Kariyappa S/o Doddaiiah, Rangappa S/o Doddaiiah
				60/4	Private	Dry	0.0699	Kariyappa S/o Doddaiiah, Lakshamma W/o K.S.Lingappa
				56/1	Private	Dry	0.3468	Jayanna S/o Late Sannappa
				56/2A	Private	Dry	0.1498	Sannappa S/o Bandari Malanarajiah, Gangaiah S/o Basavaiah
				56/2B	Private	Dry	0.1498	Lingappa S/o Doddaiiah
				56/3	Private	Dry	0.0969	N.Jayanna S/o Sannappa
				57	Private	Dry	0.0020	Basavaiah S/o Gowdaiah, Ningappa S/o Gowdaiah, Mahalingappa S/o Muddappa Lingappa S/o Lingaiah, Sanna Ningappa S/o Lingaiah, Mahadevaiah S/o Shivananjappa
				58/2	Private	Dry	0.0131	Nanjappa S/o Venkataiah, Daasappa S/o Venkataiah, Rangappa S/o Venkataiah
				58/3	Private	Dry	0.1720	Ningamma W/o Mahalingaiah, Kallumaligaiah S/o Sanna Lingaiah
				58/7	Private	Dry	0.0365	Shivanna S/o Sannalingaiah
				58/4	Private	NAK	0.1212	T.M.Arunakumara S/o Mudlagiriappa
				58/5	Private	NAK	0.1125	T.M.Arunakumara S/o Mudlagiriappa
				59/2C	Private	Dry	0.0945	Gangamma W/o Basavalingaiah
				59/6	Private	Dry	0.1010	Yogish S/o Nanjundappa, Mallesha S/o Nanjundappa
				59/5	Private	Dry	0.1499	Basavaiah S/o Kempangaiah, Ningamma W/o Mahalingaiah
				51/3	Private	Dry	0.0916	Mallesha S/o Late Nanjundaiah
				51/4	Private	Dry	0.0203	Yogish.S.N S/o Late Nanjundappa
				50/1A1	Private	Dry	0.0200	Yogish.S.N S/o Late Nanjundaiah, Mallesha.S.N S/o Late Nanjundaiah, Jayamma W/o Henjappa
				50/1A2	Private	Dry		
10	Tumkur	Tiptur	10. Karadi	206	Govt.	Tank	0.9919	Tank
				7/1	Private	Wet	0.0364	Shivanna S/o Lingappa
				7/2	Private	Wet	0.1571	Shivamma W/o Puttaiah
				7/3	Private	Wet	0.0364	Lakkaiah S/o Karagaiah
				6	Private	Dry	0.2831	B.C Ravishankar S/o B.S.Chandrashekharaiiah B.C. Prakash S/o B.S.Chandrashekharaiiah B.C. Nagesh S/o B.S.Chandrashekharaiiah B.N. Bagyalakshmi W/o B.S.Krishnamurthy

Sl. No.	Name of the District	Name of the Taluk	Name of the Village	Survey Number	Type of Land	Nature of Land	Area (in Hectares)	Name of the land owner/Interested persons
1	2	3	4	5	6	7	8	9
								B.S.Subbanna S/o B.M.Shrikantaiah B.N.Chaitranwoly S/o B.S.Nanjundaiah
				5	Private	Dry	0.3002	B.C.Ravishankar S/o B.S.Chandrashekharaiah B.C.Prakash S/o B.S.Chandrashekharaiah B.C.Nagesh S/o B.S.Chandrashekharaiah B.N.Bagyalakshmi W/o B.S.Krishnamurthy B.S.Subbanna S/o B.M.Shrikantaiah B.N.Chandramouly S/o B.S.Nanjundaiah
				4	Private	Dry	0.0871	K.Shankarappa S/o Kemppanna, Puttamma W/o Nanjappa, K.R.Nagappa S/o K.V.Ramaiah
				3/1	Private	Wet	0.1200	Doddalingaiah S/o keregowda Shivlingaiah S/o Doddalingaiah Renukaiah S/o Doddalingaiah Kuppuraiah Sannalingaiah
				2	Govt.	Wet	0.0404	Govt
				Developed Area	Private	Dry	0.2340	Gramatana
				215	Private	Dry	0.1833	Venkatappa S/o Papanma and others
				216/1	Private	NAK.	0.0303	Co-operative Society, Karadi
				216/2A	Private	Dry	0.2760	B.C.Basavaraju S/o B.N.Channabasavaiah Anjanappa S/o Channabasappa Shanathakumara T.C.Somashekharaiah Gowramma w/o Nanjappa K.R.Devaraju S/o K.N.Rangappa, Sakamma w/o Eshwarappa
				216/2B	Private	NAK.	0.0202	NAK
				214	Private	Dry	0.0515	K.N.Javaraiah S/o Nanjegowda
				213/1	Private	Dry	0.0177	Education Department
				213/2	Private	Dry	0.1011	K.R.Devaraju S/o Late K.V.Rangappa
				212	Private	Wet	0.1100	Honnappa S/o Lingappa Doddiah S/o Ramegowda, Shakunthamma W/o K.V.Rangappa K.R.Srinivas, Devaraju, K.R.Kumara
				179/1	Private	Dry	0.0720	K.S.Gopalakrishna S/o C.K.Suryanarayanappa
				179/2	Private	Dry	0.0230	Santhyappa S/o Venkatappa,
				179/3	Private	Dry	0.0321	Gudadaiah S/o Venkatappa
				179/4	Private	Dry	0.0151	Santhyappa S/o Venkatappa,
				182	Private	Dry	0.1825	Sri.Ranganatha Devaru
				219	Private	Kharab	0.0752	NAK
				181/1	Private	Dry	0.0672	Sathyappa S/o Venkatappa, Shakunthala W/o Ramappa
				181/2	Private	Dry	0.0342	Basavaiah S/o D.Rangappa
				181/3	Private	Dry	0.0542	Gudadaiah S/o Venkatappa Santhyappa S/o Venkatappa,
				181/4	Private	Dry	0.0390	Sannaguddaiah S/o D.Rangappa Krishnaiah S/o D.Rangappa Shylaja W/o Krishnaiah
				181/5	Private	Dry	0.0637	Rangaswamy S/o Kariyappa
				181/6	Private	Dry	0.0285	Sannaguddaiah S/o Rangappa
				181/8	Private	Dry	0.0571	G.K.Rangaswamy S/o Goviddappa

Sl. No.	Name of the District	Name of the Taluk	Name of the Village	Survey Number	Type of Land	Nature of Land	Area (in Hectares)	Name of the land owner/Interested persons
1	2	3	4	5	6	7	8	9
				181/9	Private	Dry	0.0249	Kariyappa S/o D.Rangappa
				181/11	Private	Dry	0.0283	G.K.Rangaswamy S/o Goviddappa
				181/10	Private	Dry	0.0218	G.K.Rangaswamy S/o Goviddappa
				181/12	Private	Dry	0.0128	K.V.Chandrashekhara S/o Late Venkatappa
				181/13	Private	Dry	0.0122	K.V. Yallappa S/o Late Venkatappa
				181/14	Private	Dry	0.0254	Godadaiah S/o Venkatappa
				181/7	Private	Dry	0.0285	Satyappa S/o Venkatappa.
				220	Private	Dry	0.1284	NAK Panchayath Farm
				189	Govt / Private	Dry	0.2979	Gomala, Rachaiah S/o Thathalah Lalithamma W/o Muniswamy, Muniraju S/o Muniswamaiah and others
				176	Private	Kharab	0.5565	Havakka W/o Bodalaiah Jayanna S/o Lingappa Nandishappa S/o Lingappa Honnappa S/o Lingappa B.C. Basavaraju S/o Channabasavaiah
11	Tumkur	Tiptur	11.Bommenahalli	43/1B1	Private	Dry	0.1186	Nanjamma W/o Mahalingappa Jayesh S Mehta S/o Shanthilal O. Mehta
				43/1C1	Private	Dry	0.0438	Muninanjamma W/o Vishkantaiah
				43/1D1	Private	Dry	0.1278	T.K.Srinivas S/o T.G.Krishnappa T.K.Renukaraju S/o T.G.Krishnappa
				43/1D2a3	Private	Dry	0.2518	T.K.Srinivas S/o T.G.Krishnappa T.K.Renukaraju S/o T.G.Krishnappa
				43/1D2a1	Private	Dry	0.0858	N.Shivanna S/o Nanjundaiah
				45/1A1	Private	Dry	0.1531	T.S.Venkatesha S/o Late Nanjappa
				45/5	Private	Dry	0.3191	V.G.Kumar S/o Gangaiah
				11/2C1a2	Private	Dry	0.0076	Nanjappa S/o Gangappa
				11/2C1a3	Private	Dry	0.0028	Nanjappa S/o Gangappa
				11/2C1a4	Private	Dry	0.1103	Gangamma w/o channaiah
				11/2B	Private	Dry	0.1652	Jayesh S Mehta S/o Shanthilal O Mehta
				11/2A2	Private	Dry	0.0829	Ramaiah S/o Muthaiah Shivaiah S/o Muthaiah Shivashankarappa S/o Muthaiah
				11/1A	Private	Dry	0.0318	Syed Yasin S/o Syed Yakub Sab
				11/1B2	Private	Dry	0.0287	Abdul Mahamu
				11/1B3	Private	Dry	0.0198	Chikkamma
				12	Govt.	NAK	0.3748	Gomala
				44	Govt.	NAK	0.0881	Gomala
				99/2	Private	Dry	0.1037	Jayesh S Mehta S/o Shanthilal O. Mehta
				98	Private	Kharab		
				13/1	Private	Dry	0.0106	N.Rudramurthy Aliyas Raju S/o Nagaraju
				13/2A1	Private	Dry	0.2254	Honnappa S/o Gangaiah Alias Papaiah
				13/2B1	Private	Dry	0.5084	Honnappa S/o Gangaiah Alias Papaiah
				13/2B2	Private	Dry	0.0202	Narasamma W/o Puttaiah
				13/2C1	Private	Dry	0.3218	Chikkanna S/o Ningegowda
				13/2C2	Private	Dry	0.1512	H.G.Radhakrishna Shetty S/o Govindaraja shetty
				13/2D4a.	Private	Dry	0.1873	H.G.Radhakrishna Shetty S/o



XEROX COPY ISSUED

ವಿವಿಧ ಭೂ ಸ್ವಾಧೀನಾಧಿಕಾರಿಗಳು ಹಾಗೂ ಸಕ್ಷಮ ಪ್ರಾಧಿಕಾರ, ರಾಜ್ಯೀಯ ಭೂ ಸಂಸ್ಥೆಗಳು - ವಿವಿಧ ಜಿಲ್ಲಾ ವಿಭಾಗ,  
5ನೇ ಕ್ರಾಸ್, 60 ಅಡಿ ರಸ್ತೆ, ಸಪ್ತಗಿರಿ ಬಡಾವಣೆ, ಹೆಚ್.ಎಸ್.ಎಸ್. 306, TUMKUR.

No:SLAO & CA/NH-206/ /2020-21.

ದಿನಾಂಕ:15.07.2020

**ನೋಟಿಸ್**

**ಭೂ ಸ್ವಾಧೀನ ಪ್ರಕ್ರಿಯೆಯಲ್ಲಿ, ಪಾರದರ್ಶಕತೆ ಮತ್ತು ನ್ಯಾಯೋಚಿತ ಪರಿಹಾರಕ್ಕೆ ಹಕ್ಕು, ಫುನರ್ ವಸತಿ ಮತ್ತು ಮನರ್ ವ್ಯವಸ್ಥೆ ಅಧಿನಿಯಮ, 2013 ರಡಿ ನೀಡಿರುವ ನೋಟೀಸ್**

**ವಿಷಯ:** ಕೇಂದ್ರ ಸರ್ಕಾರದ ವತಿಯಿಂದ ಭಾರತ್ ಮಾಲಾ ಪರಿಯೋಜನಾ ಅಡಿಯಲ್ಲಿ NH-206ರ ಚತುಷ್ಪಥ ರಸ್ತೆ ನಿರ್ಮಾಣಕ್ಕಾಗಿ ತಿಪಟೂರು ತಾಲ್ಲೂಕು, ಕರಡಿ ಗ್ರಾಮದ ಸ.ನಂ. 215 ರಲ್ಲಿ 1556 ಚ.ಮೀ.213/2 ರಲ್ಲಿ 1011 ಚ.ಮೀ ಮತ್ತು ಗ್ರಾಮತಾಣಾ ಸ್ಥಳದಲ್ಲಿ ಇರುವ ಕಟ್ಟಡ ಇವುಗಳು ಭೂಸ್ವಾಧೀನವಾಗಿದ್ದು ತಮ್ಮ ಮಾಹಿತಿ ಮತ್ತು ದಾಖಲೆಗಳನ್ನು ನೀಡಿ ಪರಿಹಾರ ಪಡೆದಿರುವ ಬಗ್ಗೆ.

**ಉಲ್ಲೇಖ:** ಭಾರತ ಸರ್ಕಾರದ ಭೂ ಸಾರಿಗೆ ಮತ್ತು ಹೆದ್ದಾರಿಗಳ ಸಚಿವಾಲಯದ ಗೆಜೆಟ್ ಅಧಿಸೂಚನೆ ಸಂಖ್ಯೆ: ಎಸ್.ಒ. 2326(E) ದಿನಾಂಕ: 26.07.2017.

\*\*\*\*\*

ಶ್ರೀ ಕೆ.ಆರ್.ದೇವರಾಜ್ ಬಿನ್. ಕೆ.ವಿ.ರಂಗಪ್ಪ ಕರಡಿ ಗ್ರಾಮ, ತಿಪಟೂರು ತಾಲ್ಲೂಕು ಆದ ನಿಮಗೆ ನೋಟಿಸ್ ನೀಡುವುದೇನೆಂದರೆ, ಕರಡಿ ಗ್ರಾಮದ ಸ.ನಂ 215 ರಲ್ಲಿ 1556 ಚ.ಮೀ.213/2 ರಲ್ಲಿ ಮೂಲ ಅವಾರ್ಡ್ ನಂತೆ 1011 ಚ.ಮೀ ಹಾಗೂ ಹೆಚ್ಚುವರಿ ಅವಾರ್ಡ್ ನಂತೆ 354 ಚ.ಮೀ ಮತ್ತು ಗ್ರಾಮತಾಣಾ ಪ್ರದೇಶದಲ್ಲಿರುವ ಕಟ್ಟಡ ಜಮೀನುಗಳನ್ನು ಉಲ್ಲೇಖ-1 ರಲ್ಲಿ ಓದಲಾದ ಅಧಿಸೂಚನೆಯಂತೆ NH-206 ರ ರಸ್ತೆ ಅಗಲೀಕರಣಕ್ಕಾಗಿ ಭೂಸ್ವಾಧೀನ ಪಡಿಸಿಕೊಂಡು, ನಿಮ್ಮಿಂದ ರೂ.100/-ಗಳ ಭಾವಾಕಾಂಕ್ಷೆಯಲ್ಲಿ ನಷ್ಟ ಭರ್ತಿ ಪ್ರಮಾಣ ಪತ್ರ ಪಡೆದುಕೊಂಡು ಈಗಾಗಲೇ ದಿನಾಂಕ: 30.07.2019 ರಂದು ಸ.ನಂ. 213/2 ರಲ್ಲಿ ಮೂಲ ಅವಾರ್ಡ್‌ನಂತೆ ಜಮೀನು ಮತ್ತು ಕಟ್ಟಡಗಳ ಪರಿಹಾರದ ಮೊತ್ತ 7,88,149 ಮತ್ತು 12,12,784/- ಒಟ್ಟು 20,00,933/- ರೂಗಳನ್ನು ಹಾಗೂ ಸ.ನಂ. 213/2 ರಲ್ಲಿ ಹೆಚ್ಚುವರಿ ಅವಾರ್ಡ್ ನಂತೆ ಜಮೀನಿನ ಪರಿಹಾರ ಮೊತ್ತ ರೂ. 231436/- ಗಳನ್ನು ದಿ: 22.01.2020 ರಂದು ಹಾಗೂ ಸ.ನಂ.215 ರಲ್ಲಿ ಮೂಲ ಅವಾರ್ಡ್ ನಂತೆ ಕಟ್ಟಡದ ಮೊತ್ತವಾದ 3339530/-ರೂ.ಗಳ ಪರಿಹಾರದ ಹಣವನ್ನು ದಿನಾಂಕ:16.09.2019 ರಂದು, ಈ ಎರಡು ಸ.ನಂ.ಬರುಗಳ ಪರಿಹಾರದ ಮೊತ್ತವಾದ ಒಟ್ಟು 55,71,899/-ರೂ.ಗಳನ್ನು (22,32,369 + 3339530) ಆರ್.ಟಿ.ಪಿ.ಎಸ್. ಮೂಲಕ ನಿಮ್ಮ ಹೆಸರಿನಲ್ಲಿರುವ ಕೆನರಾ ಬ್ಯಾಂಕ್ ತಿಪಟೂರು ಶಾಖೆಯ ಉಳಿತಾಯ ಖಾತೆ ಸಂಖ್ಯೆ:0699101024066 ರ ಖಾತೆಗೆ ಪೂರ್ಣ ಪರಿಹಾರ ಹಣವನ್ನು ಜಮಾ ಮಾಡಲಾಗಿದೆ. ಹಾಗೂ ಕರಡಿ ಗ್ರಾಮತಾಣದಲ್ಲಿರುವ ಕಟ್ಟಡದ ಮೊತ್ತವಾದ 5,67,962/- ಗಳನ್ನು ದಿ: 23.09.2019 ರಂದು ಆರ್.ಟಿ.ಪಿ.ಎಸ್. ಮೂಲಕ ನಿಮ್ಮ ಹೆಸರಿನಲ್ಲಿರುವ ಸ್ಟೇಟ್ ಬ್ಯಾಂಕ್ ಆಫ್ ಇಂಡಿಯಾ ತಿಪಟೂರು ಶಾಖೆಯ ಉಳಿತಾಯ ಖಾತೆ ಸಂಖ್ಯೆ 10705114390 ರ ಖಾತೆಗೆ ಪರಿಹಾರ ಹಣವನ್ನು ಜಮಾ ಮಾಡಿದೆ.

ಈ ಮೇಲ್ಕಂಡ ಎರಡು ಸ.ನಂ ಗಳ ಮತ್ತು ಗ್ರಾಮತಾಣದ ಪರಿಹಾರದ ಸೇರಿ ಒಟ್ಟು ಮೊತ್ತ ರೂ. 61,39,861/- ಗಳನ್ನು ನಿಮ್ಮ ಹೆಸರಿನಲ್ಲಿರುವ ಎರಡು ಬ್ಯಾಂಕ್ ಗಳಲ್ಲಿರುವ ಉಳಿತಾಯ ಖಾತೆಗೆ ಜಮಾ ಮಾಡಲಾಗಿದೆ.

ಶ್ರೀ ಕೆ.ಆರ್ ಶ್ರೀನಿವಾಸ ಬಿನ್ ಕೆ.ವಿ.ರಂಗಪ್ಪ ಕರಡಿ ಗ್ರಾಮ ತಿಪಟೂರು ತಾಲ್ಲೂಕು, ಇವರು ದಿನಾಂಕ: 23.06.2020 ರಂದು ಮನವಿ ಸಲ್ಲಿಸಿ ಕರಡಿ ಗ್ರಾಮದ ಸ.ನಂ.215 ರಲ್ಲಿ 20 \* 65 ಅಳತೆಯ ಕೆಂಪು ಹೆಂಚಿನ ಮನೆ ಮತ್ತು 212/2 ರಲ್ಲಿ ಕಲ್ಲಿನ ಶೆಡ್ಡುಗಳು ಮತ್ತು ಗುಡಿಸಲುಗಳು ಇದ್ದು ಇವುಗಳ ಪರಿಹಾರ ಹಣವನ್ನು ನೀವು ಒಟ್ಟರೇ ಪಡೆದಿರುವುದನ್ನು ಆಕ್ಷೇಪಿಸುತ್ತಾ ಈ ಎಲ್ಲಾ ಆಸ್ತಿಗಳು ಒಟ್ಟು ಕುಟುಂಬದ ಆಸ್ತಿ ಆಗಿದ್ದು, ಈ ಜಮೀನಿನ ವಿಭಾಗದ ಬಗ್ಗೆ ತಿಪಟೂರು ಒವಿಲ್ ನ್ಯಾಯಾಲಯದಲ್ಲಿ ಪ್ರಕರಣ ನಡೆದಿದ್ದು, ಈ ಪ್ರಕರಣ ವಿಚಾರಣೆ ಹಂತದಲ್ಲಿರುವಾಗಲೇ ಪರಿಹಾರ ಪಡೆದಿರುವುದನ್ನು ಆಕ್ಷೇಪಿಸಿ ಅರ್ಜಿ ಸಲ್ಲಿಸುತ್ತಾರೆ. ಈ ಬಗ್ಗೆ ಪರಿಶೀಲಿಸಲಾಗಿ ತಿಪಟೂರು ಸಿವಿಲ್ ನ್ಯಾಯಾಲಯದಲ್ಲಿ ಒ.ಎಸ್.ನಂ.83/2003 ರ ಪ್ರಕಾರ ಮತ್ತು ಎಫ್.ಡಿ.ಪಿ 4/2012 ರಲ್ಲಿ ನೀವು ಶ್ರೀಮತಿ ಶಕುಂತಲಮ್ಮ, 2. ಕೆ.ಆರ್.ಶ್ರೀನಿವಾಸ್, 3. ಉದಯ ಕುಮಾರ್, 4. ಪ್ರತಿವಾದಿಗಳನ್ನಾಗಿ ಮಾಡಿ ಧಾವೆ ಹೂಡಿದ್ದು, ಈ ಧಾವೆಯು ಇನ್ನೂ ವಿಚಾರಣೆ ಹಂತದಲ್ಲಿದ್ದು, ಸದರಿ ಮಾಹಿತಿಯನ್ನು ಈ ಕಛೇರಿಯ ಗಮನಕ್ಕೆ ತಾರದೆ ಸರ್ಕಾರಕ್ಕೆ ವಂಚಿಸಿ ಪರಿಹಾರ ಪಡೆದಿರುವುದು ಕಂಡು ಬರುತ್ತದೆ. ಈ ಪ್ರಕರಣ ಇತ್ಯರ್ಥವಾಗುವ ಮೊದಲೇ ಮೇಲೆ ಹೇಳಿದ ಪರಿಹಾರ ಹಣವನ್ನು ನಿಮ್ಮ ಕುಟುಂಬದ ಇತರ ಸದಸ್ಯರುಗಳಿಗೆ ಪಾವತಿಸದೆ ನೀವು ಒಟ್ಟರೇ

ಪರಿಹಾರ ಪಡೆದಿರುವುದು ಕಂಡು ಬರುತ್ತದೆ. ಅದರಿಂದ ನಿಮಗೆ ಪಾವತಿಸಿರುವ 61,39,861/- ರೂಗಳನ್ನು **RFCTLA, I.L. Act 2013** ರ ಕಲಂ.33 ರ ಉಪ ಕಲಂ(3)ರ ಪ್ರಕಾರ ನನಗೆ ದತ್ತವಾದ ಅಧಿಕಾರವನ್ನು ಚಲಾಯಿಸಿ ನಿಮ್ಮಿಂದ ವಸೂಲುಮಾಡಲು ಈ ನೋಟಿಸನ್ನು ನೀಡಲಾಗಿದೆ.

ಈ ನೋಟಿಸು ತಲುಪಿದ 15 ದಿವಸ ದೊಳಗೆ ನೀವು ಅಧಿಕವಾಗಿ ಪಡೆದಿರುವ ಪರಿಹಾರ ಹಣ ರೂ. 61,39,861/- ಗಳನ್ನು ನೀವು ಪರಿಹಾರ ಹಣ ಪಡೆದ ದಿನಾಂಕದಿಂದ ಮರು ಜಮಾ ಮಾಡುವ ದಿನಾಂಕದವರೆಗೆ ಬಡ್ಡಿ ಮೊತ್ತ ಸೇರಿಸಿ ಪರಿಹಾರ ಹಣವನ್ನು (ಪ್ಯಾಕೇಜ್ -1) ಟೋಟಲ್ ಮಹೀಂದ್ರ ಬ್ಯಾಂಕ್, 91/ಎ/10, ಸಂಪಿಗೆ ಕಂಪೌಂಡ್ ಬಿಲ್ಡಿಂಗ್ ಹತ್ತಿರ, ಟೌನ್ ಹಾಲ್, ಮಹಾವೀರ್ ರೋಡ್, ತುಮಕೂರು-572102 ಇವರಲ್ಲಿ ನಿರ್ವಹಿಸಿರುವ ಉಳಿತಾಯ ಖಾತೆ ಸಂಖ್ಯೆ 9313852966 ಹಾಗೂ IFSC:KKBK0008306 ಗೆ ಹಿಂತಿರುಗಿಸುವುದು. ಹಿಂತಿರುಗಿಸಿದ ಬಗ್ಗೆ ಬ್ಯಾಂಕ್ ಚಲನ್ ಅನ್ನು ಈ ಕಛೇರಿಗೆ ಹಾಜರು ಪಡಿಸುವುದು. ತಪ್ಪಿದಲ್ಲಿ ನೀವು ನೀಡಿರುವ ನಷ್ಟ ಭರ್ತಿ ಪ್ರಮಾಣ ಪತ್ರದಂತೆ ನಿಮ್ಮ ವಿರುದ್ಧ ಸಕ್ಷಮ ಪ್ರಾಧಿಕಾರದಲ್ಲಿ ಮೊಕದ್ದಮೆ ದಾಖಲಿಸಿ ಕರ್ನಾಟಕ ಭೂಕಂದಾಯ ಅಧಿನಿಯಮ 1964ರ ಕಲಂ 190ರ ಪ್ರಕಾರ ಕಂದಾಯ ದಾಕಿಯಂತೆ ವಸೂಲಿ ಮಾಡಲು ಹಾಗೂ ನಿಮ್ಮ ಮತ್ತು ನಿಮ್ಮ ಕುಟುಂಬದ ಸದಸ್ಯರ ಹೆಸರಿನಲ್ಲಿ ಇರುವ ಚರ/ಸ್ಥಿರ ಆಸ್ತಿಗಳನ್ನು ಸರ್ಕಾರದ ವಶಕ್ಕೆ ಪಡೆಯಲು ಕ್ರಮ ಜರುಗಿಸಲಾಗುವುದೆಂದು ತಿಳಿಸಲಾಗಿದೆ.

*Nishi*  
ವಿಶೇಷ ಭೂಸ್ವಾಧೀನಾಧಿಕಾರಿ  
ಹಾಗೂ ಸಕ್ಷಮ ಪ್ರಾಧಿಕಾರ ತುಮಕೂರು-  
ಶಿವಮೊಗ್ಗಯೋಜನೆ,  
ರಾಷ್ಟ್ರೀಯ ಹೆದ್ದಾರಿ-206,  
ತುಮಕೂರು.


XEROX COPY ISSUED

ಶ್ರೀ ಕೆ.ಆರ್.ದೇವರಾಜ್ ಐನ್ ಕೆ.ಎ.ರಂಗಪ್ಪ,  
ಕರಡಿ ಗ್ರಾಮ, ತಿಪಟೂರು ತಾಲ್ಲೂಕು

*[Signature]*  
TAFSILDAR  
91/ಎ/10H-206, TUMKUR.

RPO  
16/09/20





भारतीय राष्ट्रीय राजमार्ग प्राधिकरण  
(सिडक परिवहन और राजमार्ग मंत्रालय)

**National Highways Authority of India**

(Ministry of Road Transport and Highways)

कर्नाटक क्षेत्र, क्षेत्रीय कार्यालय, बेंगलूरु

Karnataka Region, REGIONAL OFFICE, BENGALURU

बेंगलूरु - तुमकूर सड़क (एन.एच-4), एम. एस. रामाiah एन्क्लेव, चागसंद्रा मेट्रो स्टेशन के बगल में, बेंगलूरु - 560 073  
Bengaluru - Tumakuru Road (NH-4), M.S. Ramaiah Enclave, Beside Nagasandra Metro Station, Bengaluru - 560 073

Tel: 080 - 28377171

080 - 28377171

Fax: 080 - 28377171

Email: roh Bengaluru@nhai.org

roh Bengaluru@gmail.com



भारतमाला  
एन.एच. के विकास के अंतर्गत  
BHARATMALA  
ROAD TO PROSPERITY

NHAI/RO-BNG/24012/43/TMK/Adl-Awd-34/2019-20/3696

Date: 11.12.2019

To,  
**The Project Director,**  
National Highways Authority of India,  
Project Implementation Unit  
Tumakuru

Control No.902/ RO-BNG/NHAI/2019-20

**Sub: Package-2: Four laning of Karadi - Banawara section from km 65.195 to km 121.900 of NH-206 on Hybrid Annuity Mode under Bharathmala Pariyojana in the State of Karnataka Passing of additional 3(G) Award No. 34 for land acquired in respect of Sidlahalli, Karadi and Siddapura villages of Tiptur (T), Tumkur (D) - Release of award Amount - Reg.**

Ref:

1. Govt of India Extraordinary Gazette Notification (3A) No.SO-321 (E) dated 19.01.2018
2. Govt of India Extraordinary Gazette Notification (3D) No.SO-3070(E) dated 18.06.2018
3. MORTH letter No.11011/30/2015-LA Dated 29.04.2015.
4. SLAO&CA, Tumkur letter No. SLAO/CA/TP/Adl-Awd-34/P2/2018-19/1025 Dated 30.01.2019
5. SLAO&CA, Tumkur letter No. SLAO/CA/TP/Adl-Awd-34/P2/2018-19/1027 Dated 30.01.2019
6. SLAO&CA, Tumkur letter No. SLAO/CA/TP/Adl-Awd-34/P2/2018-19/ Dated 30.01.2019
7. PD PIU-Tumkur office email dated. 04.04.2019
8. SLAO&CA, Tumkur letter No. SLAO/CA/Adl-Awd/2018-19 Dated 08.04.2019
9. PD Tumkur letter No. NHAI/PIU-TMK/ADD-Award-34/12031/01/2018-19/48 Dated 13.04.2019.
10. This office email dated. 20.05.2019
11. PD PIU-Tumkur office email dated. 20.05.2019
12. SLAO&CA Tumkur letter no. SLAO/CA/TP/Adl-Awd/34/19-20/2426 dated 20.08.2019 received in PIU office on 22.10.2019
13. PD Tumkur letter No. NHAI/PIU-TMK/ADD-Award-34/12031/01/2019-20/1346 Dated 23.11.2019

Sir,

Based on Committee recommendations as per committee report dated 05.12.2019, Competent Authority has accorded approval in respect of additional 3(G) award no. 34 in respect of Sidlahalli, Karadi and Siddapura village of Tiptur (T), Tumkur(D) for acquisition of land measuring total area 2.2461 Ha amounting to Rs. 1,60,72,118/- (Rupees One Crore Sixty Lakhs Seventy Two Thousand One Hundred and Eighteen Only) and the details are as below;

Sl No	Name of the Villages	Details of the Award					Amount (in Rs.)
		3A & 3D Notification	Extent of area in (Sqm)			Proposed award area	
			Area as per 3D notification	Area as per 3G Award	Private		
1	Sidlahalli	3(A) S.O.321(E) dt 19.01.2018	12014	12014	12014	0	6817261.00
2	Karadi	3(D) S.O.3070(E) dt 18.06.2018	8778	8778	5540	3238	5589449.00
3	Siddapura		1669	1669	1669	0	3665408.00
<b>Total</b>			<b>22461</b>	<b>22461</b>	<b>19223</b>	<b>3238</b>	<b>1,60,72,118.00</b>

Contd....2/-

**This approval is subject to following conditions:**

1. Responsibility of correctness and reasonability of rate (compensation) in terms of RECTLARR Act 2013 solely lies with CA for LA.
2. It is noticed that, for Dry land average sale rate adopted by the SLAO&CA is abnormally high, as compared with the Guidance value furnished by the sub registrar office. In this regard, SLAO&CA is directed to ensure the genuineness and correctness of sale deed transactions considered for the calculation of average sale rate before releasing the compensation to the land owners.
3. The award details are required to be submitted in the format circulated vide this office letter NHAI/RO-BNG/11029/7/2017/1998 dated 06.10.2017 but the same is not submitted by the SLAO. Hence, SLAO&CA has to ensure the correctness of type/nature of land, extent of area, and actual rate awarded before releasing the payment to the affected persons.
4. The JMC report for this village is not submitted along with 3G Award therefore SLAO&CA Tumkur shall ensure to get the JMC report duly signed by concerned revenue officials before releasing the payment and the copy of same is submitted to PD Tumkur & RO-Bangalore for record purpose.
5. In Sidlahalli village, in submitted 3G award for survey number 31/1 type of land mentioned as Govt/Private for an extent of 5261 sqmtr and calculated the compensation. In this regard, SLAO&CA Tumkur shall verify the type of land i.e., Govt/Private. If land belongs to government no compensation should be paid and if any structures present on the same falling within the RoW, only exgratia shall be paid as per the guidelines issued in NHAI HQ policy circular no. 7.1.51 dated 10th April 2017 and Corrigendum policy circular dated, 06.02.2018 and for the same supportive documents shall be collected and verified by the SLAO&CA before making payment to the land owner.
6. In Karadi village, as per 3D notification for survey number. 219 & 220 nature of land mentioned as Kharab land & dry land respectively and in submitted 3G award NAK rate i.e., Rs. 1200/- per sqmtr is adopted and in support of that RTC copy enclosed instead of conversion order copy. Therefore SLAO&CA Tumkur, shall obtain the conversation order copy from the land owner and verify the same before making payment to the land owners and copy of same may submitted to PIU-Tumkur/RO Bangalore for record.
7. In Siddapura village, in submitted 3G award for survey number 1 & 36 type of land mentioned as Govt/Private for an extent of 607 sqmtr & 405 sqmtr respectively and calculated the compensation and in support of that RTC copy enclosed. In this regard, SLAO&CA Tumkur shall verify the type of land i.e., Govt/Private. If land belongs to government no compensation should be paid and if any structures present on the same falling within the RoW, only exgratia shall be paid as per the guidelines issued in NHAI HQ policy circular no. 7.1.51 dated 10th April 2017 and Corrigendum policy circular dated, 06.02.2018 and for the same supportive documents shall be collected and verified by the SLAO&CA and the responsibility regarding the genuineness of the nature of land is solely lies with SLAO&CA.

8. In Siddapura village, as per 3D notification for survey number 41/17 nature of land mentioned as dry land but in submitted 3G award NAK rate i.e., Rs. 1200/- per sqmtr is adopted in support of that RTC copy enclosed instead of conversion order copy. **In this regard, SLAO&CA Tumkur, shall obtain the conversation order copy from the land owner and verify the same before making payment to the land owners and copy of same may submitted to PIU-Tumkur/RO Bangalore for record.**
9. After ascertaining the disbursement of compensation amount from the bank, the SLAO/CALA will issue the possession certificate duly obtaining the signature of the land owner and the same will be submitted to the Project Director of concerned PIU for further necessary action and action shall be initiated simultaneously for mutation of the above lands as per NHA! HQ circular no. NHA!/LA/Mutation/2019 dated. 12.06.2019 in the name of "President of India through the ministry of Road Transport & Highways".
10. For NAK type land in respect of above village, Committee directed that, SLAO&CA shall ensure the site verification as per authenticated conversion of NAK order copy and approved layout plan. The payment shall be made only after due verification to the effect that all the conditions of NAK orders are fully complied for Sy no of NAK land in above villages at NAK rate as per the award, after deducting the road margins, public utilities spaces coming within the land acquired by the NHA!. If the land owner has not developed the land area as per conditions stipulated in the conversion order copy and approved layout plan SLAO&CA has to strictly follow the special instructions mentioned in CVC guidelines (Karnataka Rajjya Pattra Anubhanda-1) for making payment.
11. No compensation is to be paid for land/trees belonging to State Government.
12. The payment of compensation for the structures falling within the RoW should be made as per the guidelines issued in NHA! HQ policy circular dated 10<sup>th</sup> April 2017 and Corrigendum policy circular dated. 06.02.2018
13. No compensation is to be paid for land/plots not notified for acquisition vide relevant 3(D) notification and approved consent purchases.
14. Prospective recipients of compensation shall have a valid legal title/claim over land/structures for which they are proposed to be compensated.
15. Provision is made for Tax Deduction at Source (TDS), as per NHA! Policy Circular 24/2008, dated 08.02.2008, as applicable.
16. Salvage value of buildings/structures and offset value of trees/timber, if any, is deducted from compensation paid to affected persons and credited to Government Revenue.
17. Levy of administrative expenses for land acquisition is duly supported by a Government Order (copy to be furnished to concerned Technical Division).
18. There should be no duplication in payment of compensation to any individual.

19. The A/c. Payee cheque towards compensation of land shall be given to the title holder at the time of registry, in case of consent purchase.
20. All taxes, registration charges and other expenses like value of stamp paper shall be borne by NHAI, in case of consent purchase.
21. Assets other than land viz. Structures, wells, trees etc., shall not be registered, in case of consent purchase.
22. The compensation of assets shall be paid on the basis of the prevailing basic schedule of rates of State PWDs. In such cases the valuation shall be done by the PIU with the help of Government approved valuer. For trees, the help of Forest/Horticulture Department shall be taken, in case of consent purchase.
23. Mathematical calculations should be checked prior to release of funds to CALA/land owners.
24. PD shall ensure strict implementation of NHAI HQ Circular No. NHAI/13/LA/Policy/2006 dated 06.09.2010 & No. 11041/217/2007-Admn. dated 19.03.2013, Policy Matters: Administration/Finance (147/2014) dated 19.09.2014, Policy Matters: Administration/Finance (168/2016) dated 09.02.2016 & Policy Matters: Administration/Finance (177/2016) dated 01.07.2016 & Office Order dated 12.07.2016 towards disbursement of compensation to land losers' Bank Account through RTGS, NHAI HQ Office Memorandum dated 30.09.2016, NHAI HQ Circular dated 19.09.2016 and extant NHAI HQ policy circulars issued from time to time.

You are requested to ensure that subsequent to deposit of compensation with SLAO & CALA/disbursement thereof, land under reference is transferred into NHAI's possession and simultaneously mutated as per NHAI HQ circular no. NHAI/LA/Mutation/2019 dated. 12.06.2019 in the name of **"President of India through the Ministry of Road Transport & Highways"** in local Revenue Department's Record of Rights.

This is issued with the approval of Competent Authority.

Yours faithfully,



(R Prasanth)  
Manager (T)

# SCHEDULE-I

**NATIONAL HIGHWAYS AUTHORITY OF INDIA**  
 Statement of Award of Land Acquisition- NH-206 (Tumkur Section) Additional 3G Award Details  
 Rate Fixed as per I Schedule of LARR Act 2013 With amendment 2014

Conversion Table	
1Acre	4047 Sqm
1Acre	40 Guntas
1Gunta	101.17 Sqm
1Sqm	10.76 Sq Ft
Number of Days 3A	340 Days

Additional 3A Notification And Date: S.O 321(E), 19.01.2018

Additional 3D Notification And Date: S.O 3070(E), 18.06.2018

Land Value	Type		
	Dry	Wet	NAK
Rate Per Acre	644000	693000	0
Rate Per Guntas	16100	17325	0
Rate Per Sq. Mts	159	171	1200

Village: Karadi

Hobli: Kasaba

Taluk: Tiptur

Sl. No.	Sy. No.	Type of Land	Nature of Land	Additional Acquired Area in Ha.	Additional Acquired Area in Sq.Mtrs	Rate/Sq Mts (To market value)	Name of the Khathedar/ Anubhavadar as per 3D and RTC	Land Compensation As per I Schedule	Multiplied by Two in Karadi Areas as per section 10(1) of LARR Act-2013	As per section 30(1) of LARR Act-2013 100% Solatium	12% Additional Market Value on base (Market) value (column no-8) From 24.02.2018 to 30.01.2019 (340 days)	Total	Details of Structures/Buildings/Other Items (Borrowell etc)												Grand Total Amount		
													Structures/ Buildings/ Borrowells etc	Sq. m or No	Value	Total	As per section 30(1) of LARR Act-2013 100% Solatium	Total (17+8)	Matli (Tree)	No	Value	Total	As per section 30(1) of LARR Act-2013 100% Solatium	Total (23+24)			
1	200	Govt	Tank	0.2228	3232	0	Tank	0	0	0	0	0	-	-	-	-	-	-	-	-	-	-	-	-	-	-	0
2	215	Private	Dry	0.0953	253	159	Venkatappa S/o Papanna and others	40227	80454	80454	4497	165405	-	-	-	-	-	-	-	-	-	-	-	-	-	-	165405
3	215/2A	Private	Dry	0.0506	506	159	B.C.Basavaraju S/o B.N.Channabasavaiah Anjanappa S/o Channabasappa Shanthakumara T.C.Somanthekaraiah Govamma w/o Nanjappa K.R.Devaraju S/o K.N.Rangappa, Sakamma w/o Eshwarappa	80454	160908	160908	8973	334809	-	-	-	-	-	-	-	-	-	-	-	-	-	-	334809
4	214	Private	Dry	0.0101	101	159	K.N.Javaraiah S/o Nanjagowda	16059	32118	32118	1795	64071	-	-	-	-	-	-	-	-	-	-	-	-	-	-	64071
5	213/1	Private	Dry	0.0101	101	159	Education Department	16059	32118	32118	1795	66031	-	-	-	-	-	-	-	-	-	-	-	-	-	-	66031
6	213/2	Private	Dry	0.0354	354	159	K.R.Devaraju S/o Late K.V.Rangappa	56286	112572	112572	6292	231436	-	-	-	-	-	-	-	-	-	-	-	-	-	-	231436
7	212	Private	Wet	0.0405	405	171	Honnappa S/o Lingappa Doddiiah S/o Ramagowda, Shaktunshamma W/o K.V.Rangappa K.R.Srinivas, Devaraju, K.R.Kumara	69255	138510	138510	7741	284761	-	-	-	-	-	-	-	-	-	-	-	-	-	-	284761
8	219	Private	Kharab	0.0802	202	1200	NAK (ALN)	242400	484800	484800	27096	994496	-	-	-	-	-	-	-	-	-	-	-	-	-	-	994496
9	220	Private	Dry	0.0233	233	1200	NAK Panchayath Farm	303600	607200	607200	33937	1244337	-	-	-	-	-	-	-	-	-	-	-	-	-	-	1244337
10	179/1	Private	Dry	0.0253	253	159	K.S.Gopalakrishna S/o C.K.Suryanarayana	40227	80454	80454	4497	165405	-	-	-	-	-	-	-	-	-	-	-	-	-	-	165405
11	179/2	Private	Dry	0.0101	101	159	Sandhyappa S/o Venkatappa,	16059	32118	32118	1795	66031	-	-	-	-	-	-	-	-	-	-	-	-	-	-	66031


Sl. No.	No.	Type of Land	Nature of Land	Additional Acquired Area in Ha.	Additional Acquired Area in Sq.Mtrs	Rate / Sq. Mtr. (Market value)	Name of the Khateddar/ Anshbhavniar as per 31) and RTC	Land Compensation As per 1 Section 17D	Multiplied by Two in Road Areas as per section 30(1) of LARR Act - 2013	As per section 30(1) of LARR Act-2013 100% Solution	12% Additional Market Value on Base Market value (column no-8) From 24.02.2019 to 30.01.2019 (340 days)	Total	Details of Structures/Malkies/Other Items (House etc)											Grand Total Amount	
													Structures/ Buildings/ Pavements etc	Eqm. No	Value	Total	As per section 30(1) of LARR Act-2013 100% Solution	Total (17+18)	Malki (Trees)	No	Value	Total	As per section 30(1) of LARR Act-2013 100% Solution		Total (23+24)
1	2	3	4	5	6	7	8	9	10	11	12	13	14	15	16	17	18	19	20	21	22	23	24	25	
12	1793	Private	Dry	0.0101	101	159	Gudadaiah S/o Venkatappa	16059	32118	32118	1795	66031	-	-	-	-	-	-	-	-	-	-	-	66031	
13	1794	Private	Dry	0.0101	101	159	Santhya S/o Venkatappa	16059	32118	32118	1795	66031	-	-	-	-	-	-	-	-	-	-	-	66031	
14	182	Private	Dry	0.0506	506	159	Sri.Rangharatha Duvana	80454	160908	160908	8993	338809	-	-	-	-	-	-	-	-	-	-	-	338809	
15	181/1	Private	Dry	0.0101	101	159	Santhya S/o Venkatappa, Shaktinatha W/o Rangappa	16059	32118	32118	1795	66031	-	-	-	-	-	-	-	-	-	-	-	66031	
16	181/2	Private	Dry	0.0051	51	159	D. Sivalaksh S/o D. Rangappa	8109	16218	16218	906	33342	-	-	-	-	-	-	-	-	-	-	-	33342	
17	181/3	Private	Dry	0.0126	126	159	Gudadaiah S/o Venkatappa, Santhya S/o Venkatappa	20034	40068	40068	2239	82375	-	-	-	-	-	-	-	-	-	-	-	82375	
18	181/4	Private	Dry	0.0101	101	159	Sanneguddaiah S/o D. Rangappa, Krishniah S/o D. Rangappa, Shylaja W/o Krishniah	16059	32118	32118	1795	66031	-	-	-	-	-	-	-	-	-	-	-	-	66031
19	181/5	Private	Dry	0.0101	101	159	Rangaswamy S/o Kariyappa	16059	32118	32118	1795	66031	-	-	-	-	-	-	-	-	-	-	-	-	66031
20	181/6	Private	Dry	0.0051	51	159	Sanneguddaiah S/o Rangappa	8109	16218	16218	906	33342	-	-	-	-	-	-	-	-	-	-	-	-	33342
21	181/7	Private	Dry	0.0101	101	159	G. K. Rangaswamy S/o Govidappa	16059	32118	32118	1795	66031	-	-	-	-	-	-	-	-	-	-	-	-	66031
22	181/9	Private	Dry	0.0051	51	159	Kariyappa S/o D. Rangappa	8109	16218	16218	906	33342	-	-	-	-	-	-	-	-	-	-	-	-	33342
23	181/11	Private	Dry	0.0051	51	159	G. K. Rangaswamy S/o Govidappa	8109	16218	16218	906	33342	-	-	-	-	-	-	-	-	-	-	-	-	33342
24	181/10	Private	Dry	0.0051	51	159	G. K. Rangaswamy S/o Govidappa	8109	16218	16218	906	33342	-	-	-	-	-	-	-	-	-	-	-	-	33342
25	181/12	Private	Dry	0.0025	25	159	K. V. Chandrasekhara S/o Late Venkatappa	3975	7950	7950	444	16344	-	-	-	-	-	-	-	-	-	-	-	-	16344
26	181/13	Private	Dry	0.0025	25	159	K. V. Yallappa S/o Late Venkatappa	3975	7950	7950	444	16344	-	-	-	-	-	-	-	-	-	-	-	-	16344
27	181/14	Private	Dry	0.0051	51	159	Gudadaiah S/o Venkatappa	8109	16218	16218	906	33342	-	-	-	-	-	-	-	-	-	-	-	-	33342
28	181/7	Private	Dry	0.0051	51	159	Satyappa S/o Venkatappa	8109	16218	16218	906	33342	-	-	-	-	-	-	-	-	-	-	-	-	33342
29	Gramatana	Private	Gramatana	0.0253	253	159	Gramatana	40227	80454	80454	4497	165405	-	-	-	-	-	-	-	-	-	-	-	-	165405
30	11461	Private	Gramatana	0.1113	1113	159	Gramatana	176967	353934	353934	19782	727650	-	-	-	-	-	-	-	-	-	-	-	-	727650
<b>Total</b>								<b>1359375</b>	<b>2718750</b>	<b>2718750</b>	<b>151949</b>	<b>5589449</b>													<b>5589449</b>

Note: This Statement is subjected to Survey. The structures and Malkies are subjected to survey, Compensation to Structures & Malkies (if any) will be passed in supplementary awards in future based on NHA Reports

SCHEDULE - II - Nil

SCHEDULE - III - Nil

As regards rehabilitation and resettlement is accordance with schedule-II of the RECTLARR Act-2013 if any, supplementary award will be passed subsequently.

  
 20.1.19  
 (Yashoda R) K.A.S.  
 Special Land Acquisition Officer  
 and Competent Authority  
 National Highways Authority of India  
 Tumkur.

राष्ट्रीय राजमार्ग प्राधिकरण  
National Highways Authority of India

Email: [ronhasbangalore@gmail.com](mailto:ronhasbangalore@gmail.com)



भारतमाला  
राष्ट्रीय राजमार्ग प्राधिकरण  
BHARATMALA  
ROAD TO PROSPERITY

REGIONAL OFFICE, BENGALURU  
Tumkur Road (NH-4), M.S. Ramaiah Enclave Beside Nagasandra Metro Station, Bengaluru - 560 073  
Date: 08.01.2019

NHA/RO-BNG/24012/TMK/Award no:6/2018-19/3157

Control No.545/RO-BNG/NHA/2018-19

Project Director  
National Highways Authority of India  
Project Implementation Unit

Package-1: Four laning of Mallasandra to Karadi section from Km 12+300 (Design Km. 12+300) to Km 66+540 (Design Km. 65+195) of NH-206 on Hybrid Annuity Mode under Bharatmala Pariyojana in the State of Karnataka.  
Package-2: Four laning of Karadi Banawara section from km 65.195 to km 121+900 of NH-206 on Hybrid Annuity Mode under Bharatmala Pariyojana in the State of Karnataka.  
3(G) Award No. 06 for land acquired in respect of Indiskere, Shettihalli, Karadi, Bommenahalli, Mattihalli and Siddapura villages of Tiptur(T), Tumkur (D) - Release of award amount - Reg.

- 1. Extraordinary Gazette Notification (3A) No SO-2585 (E) dated 07.01.2016.
- 2. Extraordinary Gazette Notification (3D) No SO-2326 (E) dated 07.01.2017.
- 3. letter no. 11011/30/2015-LA dated 29.04.2015.
- 4. Tumkur letter No. SLAO/CA/ARS/Rev.AWD-05/P1&2/2018-19/414 dated 25.09.2018.
- 5. Tumkur letter no. NHA/PIU-TMK/12031/01/2018-19/634 dated 25.09.2018.
- 6. letter no. NHA/RO-BNG/24012/Award no. 06/2018-19/2557 dated 18.12.2018.
- 7. NH/206/AWD/GR/33/2018-19/812 dated 18.12.2018.
- 8. Tumkur letter no. NHA/PIU-TMK/12021/01/2018-19/880 dated 18.12.2018.

\*\*\*\*\*

on Committee recommendations as per committee report dated 18.12.2018, competent Authority has accorded approval in respect of land acquired (structures and trees) in Indiskere, Siddalahalli, Bommenahalli, Karadi, Siddapura villages of Tiptur(T), Tumkur (D) with total financial effect of Rs. 7,79,79,79/- (Rupees Fifty crores Twenty Eight lacks Seven thousand Seven hundred and seventy Nine only) and the details are as below:

Contd. 2/-

Sl. No.	Name of the Villages	S.O. No. & Notification	Details of the Award				Amount (INR)
			Extent of area in (Sq. Mtr)	Proposed award area			
			3D Notification	Award	Private	Govt	
1	Indiskere	3(A) S.O.2585(E) dt 27.07.2016	27983	25384	24164	1220	6,90,87,342/-
2	Sidlahalli		70389	66677	66677	0	1,90,11,037/-
3	Shettihalli	3(D) S.O.2326(E) dt 26.07.2017	28668	26489	25603	886	2,08,54,413/-
4	Karadi		49572	47100	36878	10222	11,06,47,767/-
5	Bommenahalli		69422	63742	57726	6016	13,00,19,905/-
6	Mattihalli		75033	70139	70139	0	10,24,02,633/-
7	Siddapura		33252	31488	29018	2470	5,07,84,682/-
<b>Total</b>			<b>354319</b>	<b>331019</b>	<b>310508</b>	<b>20511</b>	<b>50,28,07,779/-</b>

**The approval is subject to following conditions:**

- i. Responsibility of correctness and reasonability of rate (compensation) in terms of RECTLARR Act-2013 solely lies with CA for LA.
- ii. The award details are required to be submitted in the format circulated vide this office letter NHAI/RO-BNG/11029/7/2017/1998 dated 06.10.2017 but the same is not submitted by the SLAO. Hence, SLAO&CA has to ensure the correctness of type/nature of land, extent of area, and actual rate awarded before releasing the payment to the affected persons.
- iii. It is observed that, in the valuation report structures and trees (Horticulture & Forest), which are coming within the PROW as prepared by Government approved valuator appointed by NHAI which is not matching with JMC report as furnished by the SLAO Tumakuru for various Sy no's of above said villages. In this regard SLAO&CA Tumakuru shall ensure to get the revised JMC dully signed by concerned revenue officials before releasing the payment to the affected persons.
- iv. In Indiskere village for sy no. 10/1A2 & 61/4 conversion order copy submitted but the sy no mentioned in the conversion order copy are not matching with the sy no's as mentioned in 3D notification and for sy no 24/7B NAK conversion order copy not submitted. Therefore, SLAO&CA shall verify the Sy no mentioned in conversion order copy and collect the authenticated conversion order copy for sy no 21/7B from the land owner & verify the same before making payment.
- v. In Sidlahalli village for following sy no's NAK rate considered but NAK order copy not submitted.
  - a. Sy no. 40/2 type of land mentioned as Private/Govt nature of land mentioned as NAK, land owner name not mentioned.
  - b. Sy no. 39/10 type of land mentioned as Govt nature of land mentioned as Kharab, land owner name not mentioned.

Therefore, SLAO&CA may verify the type of land i.e., Private/Govt if land belongs to Govt no compensation should be paid, if land belongs to private collect the authenticated conversion order copy from the land owners and verify the same before making the payment.



- vi. In Sidlahalli village, it is observed that Sale transactions considered from beside village (Karadi) for dry land for calculation of average sale rate and sale transaction copy submitted for reference are not matching. Hence, SLAO&CA may ensure to verify the same and submit the correct sale transaction copy.
- vii. In Bommenahalli village for sy no. 11/1B2, 18/1B & 19/1A1 conversion order copy submitted but the sy no mentioned in the conversion order copy are not matching with the sy no's as mentioned in 3D notification and for sy no. 44 & 28/3 conversion order copy not submitted. Further it is observed that for sy no. 19/1A2 & 19/2 conversion order copy dated 27.10.2016 is submitted which is approved after the 3A notification as per RFCTLARR Act 2013 section 26 provided that the date for determination of market value shall be the date on which the notification has been issued under section 11. Hence the sy no 19/1A2 & 19/2 may be considered as Dry and dry rate is to be adopted. In submitted 3G for sy no. 19/1A1 & 19/1A2 total combined area mentioned as 71 sqmtr hence, the SLAO&CA may ensure to divide the individual area for sy no 19/1A1 & 19/1A2 and adopt the dry rate for the area of sy no 19/1A2 before making payment to the land looser. Further for sy no 19/2 the compensation is recalculated in this office duly considering the dry rate (copy of calculation sheet enclosed).
- viii. In Karadi village, for sy no 216/2B & 219 NAK rate considered but NAK order copy not submitted. Therefore SLAO&CA may collect the authenticated conversion order copy for said sy no's from the land owner & verify the same before making payment.
- ix. In Shettihalli village, it is observed that sy no. 58/4 & 58/5 nature of land mentioned as NAK but for same NAK order copy not enclosed. Therefore, SLAO&CA may ensure to get the authenticated conversion order copy and verify the same before releasing the payment to land owners of said sy no's.
- x. In Siddapura village, it is observed that sy no. 41/17, 46/1B & 46/1A2 nature of land mentioned as NAK and it is observed from the conversion order copy submitted by SLAO the sy no mentioned as 46/1 which is not matching with above said sy no's and for Sy no. 41/17 conversion order copy not submitted. Therefore, SLAO&CA may verify the sy no mentioned in conversion order copy and collect the authenticated conversion order copy for sy no 41/17 from the land owner & verify the same before making payment.
- xi. In the 3G award SLAO&CA has adopted NAK rate for NAK type land in respect of Indiskere, Sidlahalli, Bommenahalli, Karadi, Shettihalli and Siddapura village. In this regard Committee directed SLAO&CA to ensure the site verification as per authenticated conversion of NAK order copy and approved layout plan. The payment shall be made only after due verification to the effect that all the conditions of NAK orders are fully complied for Sy no of NAK land in above villages at NAK rate as per the award, after deducting the road margins, public utilities spaces coming within the land acquired by the NHAI. If the land owner has not developed the land area as per conditions stipulated in the conversion order copy and approved layout plan SLAO&CA has to strictly follow CVC guidelines for making actual payment.

The compliance report for having verified the NAK order & its stipulated condition should be forwarded to PD PIU Tumakuru with copy to RO office for record immediately after disbursement of compensation.

- xii. After the compliance made by the SLAO/CALA and duly verified by the Project Director of concerned PIU, the amount should be deposited to the respective land owners of the Sy no wherever type of land mentioned as NAK.
- xiii. After ascertaining the disbursement of compensation amount from the bank, the SLAO/CALA will issue the possession certificate duly obtaining the signature of the land owner and the same will be submitted to the Project Director of concerned PIU for further necessary action.
- xiv. No compensation is to be paid for land/trees/structures belonging to State Government.
- xv. No compensation is to be paid for land/plots not notified for acquisition vide relevant 3(D) notification and approved consent purchases.
- xvi. Prospective recipients of compensation shall have a valid legal title/claim over land/structures for which they are proposed to be compensated.
- xvii. Provision is made for Tax Deduction at Source (TDS), as per NHAI Policy Circular 24/2008, dated 08.02.2008, as applicable.
- xviii. The payment of compensation for the structures falling within the RoW should be made as per the guidelines issued in NHAI HQ policy circular dated 10<sup>th</sup> April 2017 and Corrigendum policy circular dated 06.02.2018.
- xix. Salvage value of buildings/structures and offset value of trees/timber, if any, is deducted from compensation paid to affected persons and credited to Government Revenue.
- xx. Levy of administrative expenses for land acquisition is duly supported by a Government Order (copy to be furnished to concerned Technical Division).
- xxi. There should be no duplication in payment of compensation to any individual.
- xxii. The A/c Payee cheque towards compensation of land shall be given to the title holder at the time of registry in case of consent purchase.
- xxiii. All taxes, registration charges and other expenses like value of stamp paper shall be borne by NHAI in case of consent purchase.
- xxiv. Assets other than land viz. Structures, wells, trees etc, shall not be registered in case of consent purchase.

Y

Contd. 5/

xxv. The compensation of assets shall be paid on the basis of the prevailing basic schedule of rates of State PWDS. In such cases the valuation shall be done by the PIU with the help of Government approved valuer. For trees, the help of Forest/Horticulture Department shall be taken, in case of consent purchase.

xxvi. Mathematical calculations should be checked prior to release of funds to CALA/land owners.

xxvii. PD shall ensure strict implementation of NHAI HQ Circular No. NHAI/13/LA/Policy/2006 dated 06.09.2010 & No. 11041/217/2007-Admn. dated 19.03.2013; Policy Matters: Administration/Finance (147/2014) dated 19.09.2014, Policy Matters: Administration/Finance (168/2016) dated 09.02.2016 & Policy Matters: Administration/Finance (177/2016) dated 01.07.2016 & Office Order dated 12.07.2016 towards disbursement of compensation to land losers' Bank Account through RTGS, NHAI HQ Office Memorandum dated 30.09.2016, NHAI HQ Circular dated 19.09.2016 and extant NHAI HQ policy circulars issued from time to time.

You are requested to ensure that subsequent to deposit of compensation with SLAO & CALA/disbursement thereof, land under reference is transferred into NHAI's possession and simultaneously mutated in the name of Government of India in local Revenue Department's Record of Rights.

Yours faithfully,

(J H Elgar)  
General Manager (T)

# SCHEDULE-I

NATIONAL HIGHWAYS AUTHORITY OF INDIA  
Statement of Award of Land Acquisition- NH-206 (Tumkur-Shivamogha Section) 3G Award Details  
Rate Fixed as per I Schedule of LARR Act 2013 With amendment 2014

Conversion Table

1 Acre=4047 Sqm	
1 Acre= 40 Gunta	
1 Gunta=101.17 Sqm	
1 Sqm=10.76 Sq Ft	
Number of Days JA	754 Days

Land Value	Type		
	Dry	Wet	NAK
Rate Per Acre	644000	693000	
Rate Per Gunta	16100	17325	
Rate Per Sq.Mts	159.13	171.24	1200

to: Karadi

Hobli: Kibbanahalli

Taluk: Tiptur

Sl. No.	Sy. No.	Type of Land	Nature of Land	Acquired Area in Ha.	Acquired Area in Sq.Mtrs	Rate / Sq Mts (To be notified)	Name of the Khathedar/ Anubhakar as per JD and RTC	Land Compensation As per I Schedule of LARR Act 2013	Multiplied by Two in Rural Areas as per clause 2(4) of LARR Act-2013	As per section 30(1) of LARR Act 2013 100% Solution	12% Additional Market Value on base Market value (column no-8) From 01.09.2016 to 24.09.2018	Total (10+11+12)	Details of Structures/Mazies/Other Items (Bore well etc)											Total Amount (13+19+25)	Interest/Charges	Grand Total Amount (26+28)	
													Structures/ Buildings/ Borewells etc	Sqm or No	Value	Total	As per section 30(1) of LARR Act 2013 100% Solution	Total (17+18)	Mazli (Trees)	No	Value	Total	As per section 30(1) of LARR Act 2013 100% Solution				Total (23+24)
1	2	3	4	5	6	7	8	9	10	11	12	13	14	15	16	17	18	19	20	21	22	23	24	25	26	27	28
1	206	Govt	Tank	0.9919	9919	0	Tank	0	0	0	0	0	Nil	0	0	0	0	0	Nil	0	0	0	0	0	0	0	0
	71	Private	Wet	0.0264	264	171.24	Shivanra S/o Logappa	62331	124662	124662	15451	264775	Nil	0	0	0	0	0	Nil	0	0	0	0	0	264775	0	264775
	72	Private	Wet	0.1571	1571	171.24	Shivanra W/o Pattiah	269018	538036	538036	66687	1142759	Nil	0	0	0	0	0	Nil	0	0	0	0	0	1142759	0	1142759
	73	Private	Wet	0.0364	364	171.24	Lakshmi S/o Karagudi	62331	124662	124662	15451	264775	Nil	0	0	0	0	0	Nil	0	0	0	0	0	264775	0	264775
	6	Private	Dry	0.2831	2831	159.13	B.C Ravishankar S/o B.S Chandrashekharaiah B.C. Prakash S/o B.S Chandrashekharaiah B.C. Nagah S/o B.S Chandrashekharaiah B.N. Bagyalakshmi W/o B.S Krishnamurthy B.S Subbarao S/o B.M. Srikanthiah B.N. Chandramouly S/o B.S. Nanjundiah	450497	900994	900994	111674	1913662	Nil	0	0	0	0	0	Nil	0	0	0	0	0	1913662	0	1913662
	5	Private	Dry	0.2322	2322	159.13	B.C Ravishankar S/o B.S Chandrashekharaiah B.C. Prakash S/o B.S Chandrashekharaiah B.C. Nagah S/o B.S Chandrashekharaiah B.N. Bagyalakshmi W/o B.S Krishnamurthy B.S Subbarao S/o B.M. Srikanthiah B.N. Chandramouly S/o B.S. Nanjundiah	369500	739000	739000	91596	1569596	Nil	0	0	0	0	0	Nil	0	0	0	0	0	1569596	0	1569596
		Private	Dry	0.0871	871	159.13	K. Shankappa S/o Kumppanna, Poranone W/o Nagappa, K.R. Nagappa S/o K.V. Ramiah	138602	277204	277204	34358	588766	Nil	0	0	0	0	0	0	Nil	0	0	0	0	588766	0	588766

	3	4	5	6	7	8	9	10	11	12	13	14	15	16	17	18	19	20	21	22	23	24	25	26	27	28	
1	Private	Wet	0.1300	1700	171.24	Doodhlaganah 60 baraganda Shirvinganah 60 Doodhlaganah Kapuram 60 Doodhlaganah Sannalagunah	203483	410976	410976	50939	872891	Nil	0	0	0	0	0	Nil	0	0	0	0	0	0	872891	0	872891
2	Govt	Wet	0.0404	404	171.24	Govt	69181	138361	138362	17149	293873	NR	0	0	0	0	0								293873	0	293873
10	Developed & Area	Private	Dry	0.2340	2340	159.13	Overseas	372364	744728	744728	92305	1581761	NR	0	0	0	0	Nil	0	0	0	0	0	0	1581761	0	1581761
													Type IV GF Type V GF Type V FT 1. Shelter of AC Sheds 2. RSB Paving	21 43.75 35.13 15 18.3	1132992	1132992	1132992	2265984	Nil	0	0	0	0	0	3317787	10000	3327787
													Type V GF Type MF 1. RSB Paving	40.12 40.12 10.28	561873	565873	565873	1131746	Nil	0	0	0	0	0	1131746	10000	1141746
													1. Relocation of Type VI Structure 2. Thatched Sheds	1 3.71	2270	2270	2270	4540	Nil	0	0	0	0	0	4540	0	4540
													Type V GF Type MF 1. Food Storage tank of BDM 2. RSB Paving	71.04 26.7 7880 23.02	840999	840999	840999	1681998	Nil	0	0	0	0	1681998	10000	1691998	
													Type V GF 1. RSB Paving	9.8 2	102872	101872	102872	205744	Nil	0	0	0	0	0	205744	0	205744
													Type V GF Type MF 1. Cupboard 2. RSB Paving	103.00 73.18 2.8 31.19	1388750	1388750	1388750	2777500	Nil	0	0	0	0	2777500	10000	2787500	
													Type V GF Type IV GF ( Toilet) Type MF 1. RSB Paving	24.4 1.84 49.3 25.2	685077	685077	685077	1370154	Nil	0	0	0	0	1370154	10000	1380154	
													Type V GF MF 1. Shelter of AC Sheds 2. RSB Paving 3. Relocation of Machinery	25.2 19.88 22.81 22.84 3.73	919642	919643	919642	1839284	Nil	0	0	0	0	1839284	10000	1849284	
													Type V GF Type IV GF ( Bed & Wk) Type MF 1. RSB Paving 2. Showers 3. GL Water tank of BDM 4. Compound Wall of BDM 5. BDM Core Pillars 6. CC Paving 7. MS Gate	26 114 42 16 1.1 880 3.3 2 17.4 1.1	917203	917203	917203	1834406	Nil	0	0	0	0	1834406	10000	1844406	
11	215	Private	Dry	0.1534	1534	159.13	Vandraspiti S/o Pappan and others	247606	495212	495212	61379	1851803	Type IV GF Type IV GF ( Cattle Rames) Type MF 1. Cupboard 2. GL Water tank of BDM 3. RSB Paving	4.05 18.48 50.36 2.4 630 21.66	787620	787620	787620	1575240	Nil	0	0	0	0	0	1575240	10000	1585240
													Type V GF ( House ) Type II GF ( Bath) Type MF Type V GF ( Store) 1. Shelter of Cupboard Sheds 2. RSB Paving 3. GL Water tank of BDM 4. Compound wall of BDM	94.21 3.49 52.33 38.4 16.24 16.24 830 4.1	1664765	1664765	1664765	3329530	Nil	0	0	0	0	3329530	10000	3339530	
													Type V GF Type MF 1. RSB Paving	51.91 13.39 2.36	511682	511682	511682	1023364	Nil	0	0	0	0	0	1023364	10000	1033364
													Type IV GF Type V GF 1. RSB Paving	4.75 31.5 6.38	310986	310986	310986	621972	Nil	0	0	0	0	621972	10000	631972	
													Type V GF 1. RSB Paving	37.8 4.1	346349	346349	346349	692698	Nil	0	0	0	0	692698	10000	702698	

3	4	5	6	7	8	9	10	11	12	13	14	15	16	17	18	19	20	21	22	23	24	25	26	27	28			
											Type V GF 1. BBS Work	36.03 0.1	24726	284726	284726	569452	Nil	0	0	0	0	0	569452	10000	574151			
											Type V GF Type V (Colloped Building 1. BBS Paving	48.21 20.13 3.74	174140	494140	494140	988280	Nil	0	0	0	0	0	988280	10000	998290			
											Type V GF 1. Whiter of Oil Sheet	30.1 13.5	489230	489230	489230	978460	Nil	0	0	0	0	0	978460	10000	988460			
											Type IV GF Type V GF 1. Shaker of Thatched roof 2. BBS Paving	3.91 19.82 12.9 12	512466	542466	542466	1084932	Nil	0	0	0	0	0	1084932	10000	1094932			
											Type V GF	40.15	207576	207576	207576	415152	Nil	0	0	0	0	0	415152	0	415152			
12	216/1	Private	NAK	0.0303	303	0	Omca Pandhaya	0	0	0	Type II GF Type IV GF (W/C) Type IV GF 1. Shaker of AC Sheets Supported 2. Run Sliding Beach 3. RCC Frame pipe Clean over SSM Platform for Mini water Supply 4. Compound wall of BSM	32.29 1.56 47.31 4.42 1.9 1 2.2	1474924	1474924	0	1474924	Nil	0	0	0	0	0	1474924	0	1474924			
13	216/2A	Private	Dry	0.2760	2760	159.13	B.C. Ramenaji B/o B.N. Channarayanaiah Anjanappa B/o Channarayana Shankaravara Y.C. Sureshchandraiah Govindanna w/o Hanappa K.R. Devraj B/o K.N. Rangappa Sakanna w/o Shivappa	439199	878398	878398	140873	1865469	971839	984579	984579	1969158	Gubbi Bela	1 1	3654 620	4313	4313	8626	3843453	10000	3853453			
											Type II GF Type IV GF (W/C, A. Work) Type V GF Type IV GF (Carbide Sheet) Type VI GF (Sheet) JAF 1. BBS Paving 2. CC water tank of BSM 3. Barbed wire Fencing with stone Pillar 4. Shaker of AC Sheets	3.31 37.94 19.2 4.23 20.58 35.26 400 5.5 10.4	12740															
14	216/2B	Private	NAK	0.0202	202	1200	Co-operative Society, Karali	242400	484800	484800	60489	1029489	4992786	4992786	4992786	9985572	Nil	0		0	0	0	0	11015261	0	11015261		
											Building "A" Type II GF Type GF (Godown) Building "B" Type II GF 1. CC Paving	67.23 114.21 122.16 1																
15	214	Private	Dry	0.0515	515	159.13	K.N. Jeyamala B/o Hanappa B/o	81952	163904	163904	20315	348123	0	0	0	0	0	Nil	0	0	0	0	348123	0	348123			
16	213/1	Private	Dry	0.0076	76	159.13	Education Department	12094	24188	24188	2998	51874	1492257	1490267	0	1490267	Ashoka tree	1	164	1666	1666	3332	1544973	0	1544973			
											Type II GF (Kitchen A B/c no) Type IV GF (Class room a room) Type IV GF (Kitchen) Type II GF (Tablet) 1. Plinth of BSM 2. Flag post 3. Barbed wire Fencing with Stone 4. Ramp 1. MCC Frame pipe clean over SSM platform for mini water	16.32 78.18 13.17 13.78 2.08 1 35.9 5.27	48900															
											Type II GF 1. BBS Paving 2. UD water tank of BSM	44.89 10.2 31500	85633	85633	0	85633	0	0	0	0	0	0	0	85633	0	85633		
213/2	Private	Dry	0.1931	1011	159.13	K.R. Devraj B/o Late K.V. Rangappa	160180	321760	321760	39881	603401	41699	41699	41699	83398	Gauva Irula Tappi	1 1 1	4190 337 310	10675	10675	21350	788149	0	788149				
											Type GF 1. BBS Paving	79.87 1	601392	601392	601392	1202784	0	0	0	0	0	0	1202784	10000	1212784			

Handwritten signature and stamp at the bottom right of the page.

	4	5	6	7	8	9	10	11	12	13	14	15	16	17	18	19	20	21	22	23	24	25	26	27	28		
	Private	Wd	0.0791	791	171.24	Hronappa S/o Lingappa Dadiah S/o Ramagowda, Shankaranna Wo K.V. Rangappa K. Suresh, Desaiji, K.R. Kumar	136478	272956	272956	33832	579744	Nil	0	0	0	0	Nil	0	0	0	0	0	579744	0	579744		
1791	Private	Dry	0.0720	720	159.13	K.S. Gopalabrahm S/o C.K. Suryanarayana	114574	229148	229148	28482	486698	1. Barbed wire Fencing with Stone Pillars	46	9016	9016	9016	18032	Coconut Cave	6 1	86186 2711	89297	89297	178594	683324	0	683324	
1792	Private	Dry	0.0230	230	159.13	Sankappa S/o Venkayappa	36600	73200	73200	9073	155473	Nil	0	0	0	0	Nil	0	0	0	0	0	155473	0	155473		
1793	Private	Dry	0.0321	321	159.13	Gadadiah S/o Venkayappa	51081	102162	102162	12663	216986	Type IV GF (Hotel) Type IV DF (Bedroom) Type V GF (Room) 1. Shelter of AC Sheet 2. Shelter of GI Sheet 3. RSB Paving 4. Cuddapah bench 5. RSB Bench 6. Cuddapah Platform Finish of RSB	76.53 48.9 19.7 7.2 11.61 1.9 7.7	10747	1047807	1047037	2094074	Cave Pomegranate Neem Subabul	1 3 1 1	4190 10220 1303 387	16112	16112	32224	2343284	10000	2353284	
1794	Private	Dry	0.0151	151	159.13	Sankappa S/o Venkayappa	24029	48058	48058	5957	102473	Nil	0	0	0	0	0	Cave Scotaphal Pomegranate	1 1 1	4190 1612 3123	8956	8956	17912	119985	0	119985	
180	Private	Dry	0.1875	1875	159.13	Sh. Ranganatha Devaru	290412	580824	580824	71998	1233638	Nil	0	0	0	0	0	Nil	0	0	0	0	0	1233638	0	1233638	
219	Private	Kharab	0.0752	752	1200	NAK	902400	1804800	1804800	223696	383296	1. R.O.CC house pipe return over RSB in Chl Platform for rain water	1	48000	48000	0	48000	Nil	0	0	0	0	0	383296	0	383296	
181/1	Private	Dry	0.0672	672	159.13	Sankappa S/o Venkayappa, Shankaranna Wo Ramappa	106935	213870	213870	26508	454248	Type IV GF Type MF 1. RSB Paving 2. RSB sitting Bench 3. Shelter of AC Sheet Supports of MS Pole 4. Barbed wire Fencing with Stone 5. RSB Platform Type V GF Type MF 1. GI water tank of BDM 2. Sitting platform of BDM 3. RSB paving	76.53 48.9 19.7 7.2 11.61 1.9 7.7 59 14.38 120 2.2 10.31	1081698	1081698	1081698	2163396	Nil	0	0	0	0	0	0	2617644	10000	2627644
181/2	Private	Dry	0.0342	342	159.13	Basaviah S/o D. Rangappa	54422	108844	108844	13491	231179	Nil	0	0	0	0	0	Nil	0	0	0	0	0	231179	0	231179	
181/3	Private	Dry	0.0342	342	159.13	Gadadiah S/o Venkayappa, Sankappa S/o Venkayappa	86248	172496	172496	21380	366372	Nil	0	0	0	0	0	Nil	0	0	0	0	0	366372	0	366372	
181/4	Private	Dry	0.0390	390	159.13	Sarvagadiah S/o D. Rangappa Kudrahiah S/o D. Rangappa Shylaja W/o Kudrahiah	62061	124122	124122	15384	263628	Nil	0	0	0	0	0	Nil	0	0	0	0	0	263628	0	263628	
181/5	Private	Dry	0.0236	236	159.13	Ranganarany S/o Kalyappa	85294	170588	170588	21144	362320	Nil	0	0	0	0	0	Coconut	4	300	3036	3036	6072	368392	0	368392	
181/6	Private	Dry	0.0285	285	159.13	Sarvagadiah S/o Rangappa	43352	90784	90784	11242	392650	Type V GF (Cattle Shed) Type V GF Type MF 1. RSB Paving 2. RSB sitting Bench 3. Thatched shelter Supported on stone pillars	24.32 108.37 47.15 2000 16.3 22.75	1485397	1485397	1485397	2970794	Nil	0	0	0	0	0	3163444	10000	3173444	
181/6	Private	Dry	0.0591	591	159.13	G.K. Ranganarany S/o Gadappa	90863	181726	181726	22524	385976	Nil	0	0	0	0	0	Nil	0	0	0	0	0	385976	0	385976	
182/9	Private	Dry	0.0249	249	159.13	Kalyappa S/o D. Rangappa	39623	79246	79246	9812	168314	Nil	0	0	0	0	0	Nil	0	0	0	0	0	168314	0	168314	
183	Private	Dry	0.0283	283	159.13	G.K. Ranganarany S/o Gadappa	43034	90068	90068	11163	191299	Nil	0	0	0	0	0	Coconut Mango	1 1	14994 3286	51112	51112	102224	29523	0	29523	

18/6

14/20

14/21


18/3

1	2	3	4	5	6	7	8	9	10	11	12	13	14	15	16	17	18	19	20	21	22	23	24	25	26	27	28		
	18/11	Private	Dry	0.0218	218	159.13	D.K. Rangarany S/o Venkappa	14690	69100	69380	8599	147359	Type IV GF (Poultry Room & Cattle Shed) Type IV FF 1. Barbed wire enclosure 2. Barbed wire fencing with stone pillars 3. RSB Paving	13.8 22.8 43.1	565413	565413	1130826	Mango Guava Mango	1 1 2	32913 3971 3418	40204	40204	86408	1388593	10000	1368593			
	18/11	Private	Dry	0.0128	128	159.13	K.V. Chandrabhushan S/o Late Venkatesh	20369	48738	48738	5049	86325	NH						NH	0	0	0	0	86315	0	86325			
	18/11	Private	Dry	0.0177	177	159.13	K.V. Vallabha S/o Late Venkatesh	19414	38114	38114	4813	82469	NH						NH	0	0	0	0	82469	0	82469			
	18/14	Private	Dry	0.0254	254	159.13	Gubalath S/o Venkatesh	40419	88838	88838	18019	171695	NH						NH	0	0	0	0	171695	0	171695			
	18/17	Private	Dry	0.0285	285	159.13	Satyappa S/o Venkappa	45352	90784	90784	11242	192450	NH						NH	0	0	0	0	192450	0	192450			
	19	220	Private	Dry	0.1284	1284	159.13	NAK Parthasarathy Farm	204323	408646	408646	50650	867942	1. RCC beam Pipe Column over 554 in CM Platform for Mud water supply Type IV GF 1. Shelter of thatched roof 2. Siting bench of RSB Type VI GF (NH Bon Bang) 1. Shelter of GI Sheets 2. Shelter of thatched Roof	1 9.9 4.6 12 2.2 3.28 16.64	145745	0	145745											
	40	189	Govt / Private	Dry	0.2979	2979	159.13	Gomath, Ramesh S/o Thathath Lakshmana W/o Manivarany, Muralidhar S/o Manivarany and others	474048	948096	948096	117512	2813704	NH						NH	0	0	0	0	2813704	0	2813704		
	41	116	Private	Wetland	0.4555	4555	159.13	Havelka W/o Gadalath Jaganm S/o Lingappa Muralidhar S/o Lingappa Muralidhar S/o Lingappa B.C. Ramaraju S/o Chandrabhushan	724837	1449674	1449674	179680	3679828	NH						NH	0	0	0	0	3679828	0	3679828		
										ಶುಭಲ ಸಂಗ್ರಹಾಲಯ			Type OF (Without Roof) Type IV GF (Shop) Type IV GF (Room) Type V MF 1. Shelter of AC Sheet Supported on stone pillars 2. Culvert Sheet shelter Supported on MS Poles 3. RSB Paving 4. RSB Siting Bench	13.9 15.6 43.8 13.2 23.84 19.54 42.94 2.2	1068976	1068976	2121952	Cocunut Mango Mango Tamarind Mango Sectaphal Coconut	1 1 1 1 1 1 1	14074 30819 32263 31715 357 1527 13813	123808	123808	247616	2369568	10000	2379548			
										ವಾಡುಬಾಳ			Type V GF Type V MF 1. RSB Paving	54 36.5 7.63	757689	757689	1515378	NH	0	0	0	0	0	1515378	10000	1525378			
										ಪಿಲ್ಲೇಬಾಳ			1. Relocation of (Type VI) Wooden	1	2000	2000	2000	4000	NH	0	0	0	0	0	4000	0	4000		
										ವಿಜಯಲಾಸನ ಸಿಂಗಪ್ಪ			Type V GF (Collapsed Building) 1. RSB Paving	30 4.2	181584	181584	181584	363168	NH	0	0	0	0	0	363168	0	363168		
										ವಿಜಯಲಾಸನ ಸಿಂಗಪ್ಪ			Type V GF (Collapsed Building)	12.8	45007	45007	90014	NH	0	0	0	0	0	90014	0	90014			
										ಸಹಜ ಕೃಷಿಬಾಳ			Type V GF Type V MF 1. Shelter of An Stone Supported on Stone Pillars 2. RSB Paving 3. Shownes 4. GI water tank of 88 m 5. BDN Wall	57.3 52.3 16.64 16.64 3 100 2.4	796104	796104	1592208	Arach Tree Neram Mango Tapi Subabul Bamboo Nisagiri	1 2 1 1 2 1 2	36364 5294 810 1557 273 884 4910	50100	50100	100200	1692408	10000	1702488			
										ಸಾತ್ಯಪ್ಪ ಸಂಗ್ರಹಾಲಯ			Type V GF Type V MF 1. RSB Paving	33.88 21.83 7.36	452259	452259	904518	Sectaphala	1	1251	1251	1251	2516	907834	10000	917834			
										ಸಾತ್ಯಪ್ಪ			Type V GF 1. RSB Paving	10.81 8.81	118944	118944	237888	NH	0	0	0	0	0	237888	10000	247888			
										ಶುಭಲ ಸಂಗ್ರಹಾಲಯ			Type V GF 1. RSB Paving	9.7 9.7	102688	102688	205376	NH	0	0	0	0	0	205376	10000	215376			
										ಶುಭಲ ಸಂಗ್ರಹಾಲಯ			Type V MF Type V MF 1. RSB Paving	11.89 11.89 18.5	690319	690319	1380638	NH	0	0	0	0	0	1380638	10000	1390638			

*[Handwritten signature]*



1	2	3	4	5	6	7	8	9	10	11	12	13	14	15	16	17	18	19	20	21	22	23	24	25	26	27	28
								0	0	0	0	0	Type IV GF Type V GF Type V MF 1. RSB Paving 2. Sitting bench of Children 0	11.02 45 10.44 10.5	613308	613308	1226616	Nil	0	0	0	0	0	1226616	10000	1236616	
								0	0	0	0	0	Type V GF Type V MF 1. RSB Paving 2. Sitting Bench 0	41.78 21.99 13.8	563882	563882	1127764	Nil	0	0	0	0	0	1127764	10000	1137764	
								0	0	0	0	0	Type V GF Type V MF 1. RSB Paving 0	12.82 52.2 13.5 6.3	767558	767558	1535116	Nil	0	0	0	0	0	1535116	10000	1545116	
								0	0	0	0	0	Type V GF Type V MF 1. RSB Paving 0	84.7 66.6 40.6	1144955	1144955	2289910	Nil	0	0	0	0	0	2289910	10000	2389910	
								0	0	0	0	0	1. Retention of (Type VI) 2. Thatched Shelter Supported on SS Pillars 0	1.4 1 4.94	3705	3705	7410	Nil	0	0	0	0	0	7410	0	7410	
								0	0	0	0	0	Type IV GF Type IV GF (for com) 1. Sitting bench of RSB 0	34.37 1.9 2.6	17998	17998	35996	Nil	0	0	0	0	0	35996	10000	36996	
								0	0	0	0	0	1. Retention of (Type VI) Wooded 2. Thatched Shelter 0	1 1 4.37	2193	2393	4786	Nil	0	0	0	0	0	4786	0	4786	
								0	0	0	0	0	1. Borewell with Hand Pump 0	1	128173	128173	256346	Nil	0	0	0	0	0	0	256346	0	256346
													Type V GF (Roofs) Type V GF (Sloof) MF 1. Plinth of RSB 2. Thatched Shelter 0	31.6 21.33 23.28 23.9 23.2	641117	641117	1282234	Nil	0	0	0	0	0	1282234	10000	1292234	
													Type IV GF Type IV GF (Under Construction) 1. RSB Paving 0	57.36 37.56 3	478239	478239	956478	Nil	0	0	0	0	0	956478	10000	966478	
													Type V GF Type MF 1. RSB Paving 0	27.88 6.75 12.73	322392	322392	644784	Nil	0	0	0	0	0	644784	10000	654784	
													Type V GF Type V GF (Sloof) MF 1. RSB paving 0	30.5 14.65 25.92 11.5	518483	518483	1036966	Nil	0	0	0	0	0	1036966	10000	1046966	
													Type V GF Type V GF (mud Room) & P 1. Food storage tank of BGM 0	47.25 42.88 28.7 2300	753448	753448	1506896	Nil	0	0	0	0	0	1506896	10000	1516896	
													Type IV GF 1. Cemented wall of BDM 2. CC Paving 3. MS Gate 0	17.84 8.75 12.66 1.92	179432	179432	358864	Nil	0	0	0	0	0	358864	10000	368864	
													1. RCC Home pipe down from site/ platform for main water supply 2. GL water tank (Circle Roof) 0	1 2300	68160	68160	0	Nil	0	0	0	0	0	68160	0	68160	
													Type GF 1. Thatched Shelter 2. RSB Paving 0	10.37 4 7.5	281421	281421	562842	Nil	0	0	0	0	0	0	562842	10000	572842
													Type V GF Type V GF (Sloof) MF 1. CC Paving 0	43.74 6.8 10.56 12.32	481874	481874	963748	Nil	0	0	0	0	0	963748	10000	973748	
													Type V GF 1. CC Paving 0	15.3 12.32	316209	316209	632418	Nil	0	0	0	0	0	632418	10000	642418	
													Type V GF 1. RSB Paving 2. RSB sitting bench of Star 0	34.8 13.34 2	247154	247156	494312	Nil	0	0	0	0	0	494312	10000	504312	
													Type V GF MF 1. Shelter of AC Sheds Supported on Stone Pillar 2. RSB Sitting Bench 3. RSB Paving 0	57.41 1.86 1 11.47	439498	439498	878996	Nil	0	0	0	0	0	878996	10000	888996	

  
 Director  
 Public Works Department  
 Government of Karnataka  
 Bangalore



					रंगप्पा, माछा स/ओ चिक्का
657	8/2	निजी	झाई	0.0228	बी R रामास्वामी स/ओ रंगयाह
गांव का नाम: तिसूर ( ग्रामीण)					
658	144/1	निजी (झाई)	झाई	0.0708	क स सिद्दलिंगप्पा स/ओ सननलिंगीगा
659	144/4	सरकार (प्राइवेट)	झाई	0.1315	गौरम्मा व/ओ चिक्का
660	144/5	निजी (झाई)	झाई	0.0101	नागमणि नागमणि डी/ओ सिद्दलिंगप्पा, नागवेणी डी/ओ सिद्दलिंगप्पा
661	144/7	निजी (झाई)	झाई	0.0278	वसवलिंगयह स/ओ संनालिंगप्पा
			कुल	63.6998	

[फा. सं. NHAI/Four-lan-TMK-SMG/Karnataka/Notif./3A/PIU-Shimoga/NH-206/3D2]

राजेश गुप्ता, उप सचिव

## MINISTRY OF ROAD TRANSPORT AND HIGHWAYS

## NOTIFICATION

New Delhi, the 18th June, 2018

S.O. 3070(E).—Whereas by the notification of the Government of India in the Ministry of Road Transport and Highways, S O. 321 dated 19th January 2018, published in the Gazette of India, Extraordinary, Part II, Section 3, Sub-section (ii) issued under sub-section (1) of section 3A of the National Highway Act, 1956 (48 of 1956) (hereinafter referred to as the said Act), the Central Government declared its intension to acquire the land specified in the Schedule annexed to the said notification for building (widening/four-laning, etc.), maintenance, management and operation of NH206 on the stretch of land from Km 45+500 to Km 92+000 (Tumkur - Shimoga Section) in the district of Tumkur in the state of KARNATAKA

And whereas the substance of the said notification has been published in "Vijaya Karnataka" (Kannada) and "Deccan Herald" (English) both dated 24th February 2018; under sub-section (3) of section 3A of the said Act;

And whereas objections have been received and the same have been considered and disallowed by the competent Authority;

And whereas, in pursuance of sub-section (1) of section 3D of the said Act, the competent authority has submitted its report to the Central Government;

Now, therefore, upon receipt of the said report of the competent authority and in exercise of the powers conferred by the sub-section (1) of section 3D of the said Act, the Central Government hereby declares that the land specified in the said Schedule should be acquired for the aforesaid purpose;

And further, in pursuance of sub-section (2) of section 3D of the said Act, the Central Government hereby declares that on publication of this notification in the Official Gazette, the land specified in the said Schedule shall vest absolutely in the Central Government, free from all encumbrances.

## SCHEDULE

Brief description of the land to be acquired, with or without structure, falling within the NH206 in the stretch of land from from Km 45+500 to Km 92+000 (Tumkur - Shimoga Section) of NH206 in the district of Tumkur in the state of KARNATAKA

State: KARNATAKA District: TUMKUR					
Sr. No.	Survey Number	Type of Land	Nature of Land	Area in Hectre	Name of the Land Owner/Intrested Person Part Survey No.
1	2	3	4	5	6
Taluk: Gubbi					
Village: Bennhallada kaval					
1	2	Government	Forest	0.3238	Forest Department , Kharub
Village: Harenahalli					
2	14/1A	Private (Garden )	Garden	0.0253	Basavaiah , Channabasavaiah , Hucchana , Ningaiah , Manjula W/o Channabasavaiah
3	2/1	Private (Dry )	Dry	0.0272	Rathamma W/o H N Basavaraju , H N Narasimhamurthy , H N Krishnappa , H N Ananthammaiah , H N Shrinivasiah
4	2/2	Private (Dry )	Dry	0.0101	Basavalingiah S/O Channiah , Sundaraih S/O Channiah , Channabasavaiah S/O Channiah
5	3/1	Private (Dry )	Dry	0.0228	Mallanna S/O Ninganna , Rathamma W/O Sakkalingaiah , Chandrabekar S/O Rathamma , Thippeswamy S/O Rathamma , Rajanna S/O Rathamma , Rathamma , Nanjanna , Ganganna W/O Mallanna
6	64/1	Private (Dry )	Dry	0.0202	Chandrabekar S/O Gubbanna , H G Narimha Murthy S/O Gubbanna , H G Manjunath S/O Gubbanna
7	64/2	Private (Dry )	Dry	0.0152	H B Suresha S/O Late K C Basavaraju , H B Dinesh S/O Late K C Basavaraju
8	8	Government (Gomala )	Gomala	0.0309	Gomakada Katte
9	67/1A	Private (Dry )	Dry	0.0253	Manjula W/O Channabasavaiah
10	67/2	Private (Dry )	Dry	0.1619	Marulaiah S/O Chikkaviraiah
11	66	Private (Dry )	Dry	0.0253	Narasimhaiah S/O Kulavadi Narsaiah
12	65	Private (Dry )	Dry	0.0304	Narasimhaiah S/O Narasa , Narasa S /O Narasimha , Dodda Narasa
13	54	Private (Dry )	Dry	0.0202	U Jayamma W/O Late H B

234	70/1	Government (Bypass road )	Bypass road	0.1113	Land Acquired for Tiptur Bypass road
235	70/3	Private (Dry )	Dry	0.0101	Sannanajappa adopt father Lingappa
236	79	Government (Forest )	Forest	0.0607	Land Acquired for Tiptur Bypass Road , Commissioner of Karnataka Housing Board Banglore
237	80 /1	Private	Dry	0.3238	Land Acquired for Tiptur Bypass
Village: Kamagondanahalli					
238	23	Private (Dry )	Dry Govt/private	0.1416	Hullubanni Kharab
Village: Kanchaghatta					
239	106	Private	Dry	0.2327	Gomala , Department of Backward Classes And Mionorities , Rangaiah S /O Doddarangaiah
240	108	Private (Dry Govt/Private )	Dry Govt/Private	1.7705	Gomala , Government , Jayamma , H N Halappa S /O Ningappa , H N Rangadhama S /O T Narayanappa
241	156	Private (Dry/Garden/NAK )	Dry/Garden/NAK	0.4047	Pushpareka W /O Maheshaiah
242	155	Private (Dry/Garden/NAK )	Dry/Garden/NAK	0.4553	pUSHPAREKHA w /o mAHESHAIAH
243	154	Private (Dry/Garden )	Dry/Garden	0.4148	Pushparekha W /O Malleshaiah ALN
Village: Karadi					
244	206	Government (Tank )	Tank	0.3238	Tank
245	215	Private (Dry )	Dry	0.0253	Venkatappa S /O Papanna and Others
246	216/2A	Private (Dry )	Dry	0.0506	B C Basavaraju S /O B N Channabasavaiah ,Anjanappa S /O Channabasappa , Shanthakumara , T C Somashekaraiah , Gowamma W /O Nanjappa , K R Devaraju S /O K N Rangappa , Sakamma W /O Eshwarappa
247	214	Private (Dry )	Dry	0.0101	K N Javaraiah S /O Nanjegowda
248	213/1	Private (Dry )	Dry	0.0101	Education Department
249	213/2	Private (Dry )	Dry	0.0354	K R Devaraju S /O Late K V Rangappa
250	212	Private (wet )	wet	0.0405	Honnappa S /O Lingappa , Doddaiah S /O Ramegowda , Shakunthamma W /O K V Rangappa , K R Srinivas , Devaraju , K R Kumara
251	219	Private (Kharab )	Kharab	0.0202	NAK
252	220	Private (Dry )	Dry	0.0253	NAK Panchayath Farm

THE GAZETTE OF INDIA : EXTRAORDINARY

253	179/1	Private (Dry)	Dry	0.0253	K S Gopalakrishna S /O C K Suryanarayanappa
254	179/2	Private (Dry)	Dry	0.0101	Santhayapa S /O Venkatappa
255	179 /3	Private	Dry	0.0101	Gudadaiah S /O Venkatappa
256	179/4	Private (Dry)	Dry	0.0101	Santhyappa S /O Venkatappa
257	182	Private (Dry)	Dry	0.0506	Sri Ranganataha Devaru
258	181/1	Private (Dry)	Dry	0.0101	Sathyappa S /O Venkatappa , Shakunthala W /O Ramappa
259	181/2	Private (Dry)	Dry	0.0051	Basavaiah S /O D Rangappa
260	181/3	Private (Dry)	Dry	0.0126	Gudadaiah S /O Venkatappa , Santhyappa S /O Venkatappa
261	181/4	Private (Dry)	Dry	0.0101	Sannaguddaiah S /O D Rangappa , Krishnaiah S /O D Rangappa , Shylaja W /O Krishnaiah
262	181/5	Private (Dry)	Dry	0.0101	Rangaswamy S /O Kariyappa
263	181/6	Private (Dry)	Dry	0.0051	Sannaguddaiah S /O Rangappa
264	181/8	Private (Dry)	Dry	0.0101	G K Rangaswamy S /O Govindappa
265	181/9	Private (Dry)	Dry	0.0051	Kariyappa S /O D Rangappa
266	181/11	Private (Dry)	Dry	0.0051	G K Rangaswamy S /O Govindappa
267	181/10	Private (Dry)	Dry	0.0051	G K Rangaswamy S /O Govindappa
268	181/12	Private (Dry)	Dry	0.0025	K V Chandrashekara S /O Late Venkatappa
269	181/13	Private (Dry)	Dry	0.0025	K V Yallappa S /O Late Venkatappa
270	181/14	Private (Dry)	Dry	0.0051	Guddaiah S /O Venkatappa
271	181/7	Private (Dry)	Dry	0.0051	Satyappa S /O Venkatappa
272	Gramatana	Private (Gramanta)	Gramanta	0.0253	Gramatana
273	Hatti	Private (Gramanta)	Gramanta	0.1113	Gramatana
Village: Karikere					
274	223 /1	Private	Dry	0.0202	Sandy Area ,BSNL Tumkur
275	223 /2	Private	Converted Land	0.0405	NAK APMC Tumkur
276	223 /3	Private	Dry	0.0101	Sri Sri Paradeshi Kendra Swamygalu Vidyapeeta (R) Sri Ranganatha High School ,Building
277	224 /1B2	Private	Dry	0.0354	Chandahasa S /O Kesavashetty
278	224 /1B1B	Private	dRY	0.0051	K B Narayana Singh S /O Balaji Singh
279	224 /1b1a1	Private	dRY	0.0101	s e rAJANNA ,SHIV SINGH Ramanna

280	224 /1b1a2	Private	Dry		
281	221 /1A	Private	Dry	0.0152	A R Deva Bannu S/O A M Rajappa
282	203 /1A	Private	Dry	0.0607	RTC Not Available
283	203 /1B	Private	Converted Land	0.0051	G V Rajashekar S/O G H Basavalingaiah
284	204 /1	Private	Dry	0.0202	NA Kharabh
285	204 /2	Private	Dry	0.0152	Narayanappa S/O Gangegowda
286	204 /3	Private	Dry	0.0051	Narayanappa S/O Gangegowda
287	204 /4	Private	Dry	0.0101	B Subbarao S/O Kalingarao Alias Kalingaiah
				0.0051	B Subbarao S/O Kalingarao Alias Kalingaiah
288	220 /1	Private	Dry	0.0202	G S Mahalingaiah S/O Shivaramgowda ,Vijayamma W/O M Manjunath ,Gangamma W/O Kempegowda ,Shivashingh S/O Balaji Shingh ,Beetaiah S/O Kenchappa ,Gowramma W/O Rangappa ,Byrappa ,Mallikarjuniah
289	220 /2	Private	Dry	0.0202	N A Kharabh
290	205 /2B	Private	Dry	0.0253	A G Ashwathnarayan S/O rangegowda ,Krishnakumar S/O A B Basappa
291	205 /3B	Private	Dry	0.0177	A G Ashwathnarayan ,Narayanappa S/O rangegowda
292	206 /1	Private	dRY	0.0051	Vijiyamma W/O K Rajanna ,Sharath Kumar S/O K Rajanna
293	206 /3	Private	Dry	0.0051	Kodandaramaiah S/O Linganna
294	206 /4	Private	Dry	0.0051	Kodandaramaiah S/O Linganna
295	206 /5	Private	Dry	0.0051	C Nanjundaiah S/O Chakkegowda
296	206 /6	Private	Dry	0.0051	Shankaralingappa S/O Kapirugowda
297	207	Private	Dry	0.0253	Vijiyamma W/O K Rajanna ,Sharath Kumar S/O K Rajanna ,K Rajanna S/O Kempegowda ,C Rajeshwan D/O M Chunnabusavaiah ,Shobha D/O K Rajanna ,Subha D/O K Rajanna
298	219 /4	Private	Dry	0.0556	Honnamma ,Lingamma
299	208 /3	Private	Dry	0.0025	A B Ghanashaym S/O A B Basappa
300	218 /2	Private	Dry	0.0152	Vijiyamma W/O manjunath ,Kumalamma W/O Eeregowda
301	214 /1	Private	Dry	0.0101	Vijiyamma W/O Rajanna ,Sharath Kumar S/O rajann

302	214 /2	Private	Dry	0.0354	Jnanamma W /O Somashekaraiah
303	237 /1	Private	Dry	0.1214	Giddamma W /O Vaddagallegowda
304	243 /4	Private	Dry	0.0101	RTC Not Available
305	245 /2	Private	Dry	0.0025	Hanumantharayappa S /O Sanjivanna
Village: Karikere					
306	205 /1B	Private	Dry	0.0101	Vishnu Kumar S /O A B Basappa
307	245 /1	Private	Dry	0.0025	Nanjegowda S /O Kapanigowda Mahalingappa S /O Kapanigowda Shankaralingappa S /O Kapanigowda ,Jayamma W /O Sadashivaiah ,Rangamma W /O Rajanna ,Kumari W /O Chandrashekar , Kumara S /O Rajanna ,Jayaram W /O Basappa Parvathamma W /O Kumara Suresha S /O Basappa
Village: Kibbanahalli					
308	19 /1A1	Private (Dry )	Dry	0.0405	Patel Shivanna S /O Basavegowda
309	19 /1A2	Private (Dry )	Dry	0.1062	No RTC
310	19 /1A3	Private (Dry )	Dry	0.0632	K N Mallikarjunaiah S /O Nanjappa
311	19 /1B	Government (/Private)	NAK	0.0405	Shivanna S /O Basavegowda NA Kharab
312	19 /4	Private (Dry )	Dry	0.0455	Parvathamma W /O Kanchi Pathigowda
313	20 /1	Private (Dry )	Dry	0.0177	Anusuya W /O H N Rajashekar , H N Shivananda S /O Nanjundappa , Kalamma W /O Late Rangappa
314	20 /2	Private (Dry )	Dry	0.0101	M G Ramaiah S /O Late Govindaiah
315	20 /3	Private (Dry )	Dry	0.0101	K C Basavaraju S /O Govindaiah
316	20/4	Private (Dry )	Dry	0.0126	Shankaralingappa S /O Govindaiah
317	20/8	Private (Dry )	Dry	0.0101	Virupakshaiah S /O Late Rangappa @ Kodigehalli Rangappa
318	20/9	Private (Dry )	Dry	0.0101	Somashekaraiah S /O Late Rangappa @ Kodigehalli Rangappa
319	21/1B	Private (NAK )	NAK	0.0304	NA Kharab , Lakshmidamma W /O Thimmappa
320	21/2	Private (Dry )	Dry	0.0304	T Nanjappa S /O Thimmappa
321	21/5	Private (NAK )	NAK	0.0253	Jayadevappa S /O Kempamma , NAK
322	22/1A1a3	Private (Dry )	Dry	0.0202	No RTC
323	22/1A1a4	Private (Dry )	Dry	0.0101	T B Omkara Murthy S /O T R Basappa



Village: Thimalapura					
656	21/1	Private	Dry	0.0202	Junjamma W /O Chikkanna , Chikkanna , Thimmaiah , Rangappa , Maachaiah S /O Chikkanna
657	8/2	Private	Dry	0.0228	B R Ramaswamy S /O Rangaiah
Village: Tiptur(Rural)					
658	144/1	Private (Dry)	Dry	0.0708	K S Siddalingappa S /O Sannalingegowda
659	144/4	Government ( /Private)	Dry	0.1315	Gowamma W /O Chikkanna
660	144/5	Private (Dry)	Dry	0.0101	Nagamani D /O Siddalingappa , Nagaveni D /O Siddalingappa
661	144/7	Private (Dry)	Dry	0.0278	Basavalingaiah S /O Sannalingappa
			<b>TOTAL</b>	<b>63.6998000000002</b>	

[F. No. NHA/For-lan-TMK-SMG/Karnataka/Notif./3A/PIU-Shimoga/NH-206/3D2]

RAKESH GUPTA, Dy. Secy.