

ಕರ್ನಾಟಕ ವಿಧಾನ ಪರಿಷತ್ತು

ಚುಕ್ಕೆ ಗುರುತಿಲ್ಲದ ಪ್ರಶ್ನೆ ಸಂಖ್ಯೆ : 2256
 ಸದಸ್ಯರ ಹೆಸರು : ಡಾ|| ವೈ.ಎ.ನಾರಾಯಣಸ್ವಾಮಿ
 (ಶಿಕ್ಷಕರ ಕ್ಷೇತ್ರ)
 ಉತ್ತರಿಸಬೇಕಾದ ದಿನಾಂಕ : 21.03.2022
 ಉತ್ತರಿಸುವ ಸಚಿವರು : ಪ್ರಾಥಮಿಕ ಮತ್ತು ಪ್ರೌಢ ಶಿಕ್ಷಣ ಸಚಿವರು

ಕ್ರ.ಸಂ	ಪ್ರಶ್ನೆ	ಉತ್ತರ
ಅ)	ರಾಜ್ಯದಲ್ಲಿ ಒಟ್ಟು ಎಷ್ಟು ಕಡೆ ಕರ್ನಾಟಕ ಪಬ್ಲಿಕ್ ಶಾಲೆಗಳನ್ನು ಆರಂಭಿಸಲಾಗಿದೆ; (ಜಿಲ್ಲಾವಾರು, ತಾಲ್ಲೂಕುವಾರು ವಿವರ ನೀಡುವುದು)	ರಾಜ್ಯದಲ್ಲಿ ಪೂರ್ವ ಪ್ರಾಥಮಿಕ ಹಂತದಿಂದ ಪದವಿಪೂರ್ವ ಹಂತದ ವರೆಗೆ ವಿದ್ಯಾರ್ಥಿಗಳಿಗೆ ಗುಣಮಟ್ಟದ ಶಿಕ್ಷಣ ನೀಡುವ ಉದ್ದೇಶದಿಂದ ಸರ್ಕಾರದ ಆದೇಶ ಸಂಖ್ಯೆ: ಇಡಿ 04 ಯೋಸಕ 2017 ದಿನಾಂಕ: 05.01.2018 ರಂತೆ 2018-19ನೇ ಸಾಲಿನಲ್ಲಿ 176 ಹಾಗೂ ಸರ್ಕಾರಿ ಆದೇಶ ಸಂಖ್ಯೆ ಇಡಿ 230 ಯೋಸಕ 2018 ದಿನಾಂಕ: 18.05.2019 ರಂತೆ 2019-20ನೇ ಸಾಲಿನಲ್ಲಿ 100 ಶಾಲೆಗಳು ಸೇರಿದಂತೆ ಒಟ್ಟು 276 ಕರ್ನಾಟಕ ಪಬ್ಲಿಕ್ ಶಾಲೆಗಳನ್ನು ರಾಜ್ಯಾದ್ಯಂತ ಪ್ರಾರಂಭಿಸಲಾಗಿದೆ. (ಜಿಲ್ಲಾವಾರು, ತಾಲ್ಲೂಕುವಾರು ಕೆಪಿಎಸ್ ಶಾಲೆಗಳ ಪಟ್ಟಿ ಅನುಬಂಧಿಸಿದೆ)
ಆ)	ಕರ್ನಾಟಕ ಪಬ್ಲಿಕ್ ಶಾಲೆಗಳಲ್ಲಿ ವಿಶೇಷವಾಗಿ ಯಾವ ರೀತಿಯ ಶಿಕ್ಷಣವನ್ನು ಬೋಧನೆ ಮಾಡಲಾಗುತ್ತಿದೆ;	ಕರ್ನಾಟಕ ಪಬ್ಲಿಕ್ ಶಾಲೆಗಳಲ್ಲಿ ರಾಜ್ಯ ಪಠ್ಯಕ್ರಮದ ಮೂಲಕ ಕನ್ನಡ ಮತ್ತು ಇಂಗ್ಲೀಷ್ ಮಾಧ್ಯಮ ಎರಡರಲ್ಲೂ ಬೋಧನೆ ಮಾಡಲಾಗುತ್ತಿದೆ.
ಇ)	ಸದರಿ ಪಬ್ಲಿಕ್ ಶಾಲೆಗಳಲ್ಲಿ ಉಪಪ್ರಾಂಶುಪಾಲರ ಹುದ್ದೆಗಳನ್ನು ಸೃಜಿಸಲು ಸರ್ಕಾರಕ್ಕೆ ಇರುವ ತೊಂದರೆಗಳೇನು; (ಮಾಹಿತಿ ನೀಡುವುದು)	ಕರ್ನಾಟಕ ಪಬ್ಲಿಕ್ ಶಾಲೆಗಳಲ್ಲಿ ಉಪಪ್ರಾಂಶುಪಾಲರ ಹುದ್ದೆಗಳ ನೇಮಕಾತಿ ಕುರಿತು ಆರ್ಥಿಕ ಇಲಾಖೆಯ ಸಮಾಲೋಚನೆಗಾಗಿ ಪ್ರಸ್ತಾವನೆಯನ್ನು ಸಲ್ಲಿಸಲಾಗಿರುತ್ತದೆ.
ಈ)	ಪಬ್ಲಿಕ್ ಶಾಲೆಗಳಲ್ಲಿ ಸರ್ಕಾರಿ ಶಾಲೆಯ ವಿದ್ಯಾರ್ಥಿಗಳಿಗೆ ಉತ್ತಮ ಗುಣಮಟ್ಟದ ಶಿಕ್ಷಣ ಲಭ್ಯವಾಗುವುದನ್ನು ಖಾತರಿ ಪಡಿಸಿಕೊಳ್ಳಲು ಸರ್ಕಾರವು ಕೈಗೊಳ್ಳುತ್ತಿರುವ ಕ್ರಮಗಳೇನು?	ಕೆಪಿಎಸ್ ಶಾಲೆಗಳಲ್ಲಿ ಗುಣಮಟ್ಟದ ಶಿಕ್ಷಣ ನೀಡುವ ಉದ್ದೇಶದಿಂದ ಈ ಕೆಳಕಂಡ ಕ್ರಮಗಳನ್ನು ಕೈಗೊಳ್ಳಲಾಗಿದೆ. • ಈ ಶಾಲೆಗಳಲ್ಲಿ 2019-20ನೇ ಸಾಲಿನಿಂದ ಪೂರ್ವ ಪ್ರಾಥಮಿಕ ವಿಭಾಗಗಳನ್ನು ಪ್ರಾರಂಭಿಸಿದ್ದು, ಎಲ್.ಕೆ.ಜಿ ಮತ್ತು ಯು.ಕೆ.ಜಿ ವಿಭಾಗಗಳಿಗೊಬ್ಬ ಅತಿಥಿ ಶಿಕ್ಷಕಿಯರನ್ನು ನೇಮಕ ಮಾಡಿಕೊಳ್ಳಲಾಗಿದೆ. ಈ ಶಿಕ್ಷಕಿಯರಿಗೆ ಪ್ರತಿ ವರ್ಷ ಬೋಧನಾ ವಿಧಾನ ಮತ್ತು ಕಲಿಕಾ ಸಾಮಗ್ರಿಗಳ ಬಳಕೆ ಕುರಿತು 5 ದಿನಗಳ ಸನಿವಾಸ ತರಬೇತಿಯನ್ನು ನೀಡಿದ್ದು, ಪೂರ್ವ ಪ್ರಾಥಮಿಕ ಆರೈಕೆ ಮತ್ತು ಶಿಶು ಶಿಕ್ಷಣದ ಕುರಿತು


ಗುಣಮಟ್ಟದ ಶಿಕ್ಷಣ ನೀಡಲಾಗುತ್ತಿದೆ.

- ಈ ಶಾಲೆಗಳಲ್ಲಿ 2019-20ನೇ ಸಾಲಿನಿಂದ ಒಂದನೇ ತರಗತಿಯಿಂದ ದ್ವಿ ಭಾಷಾ ಮಾಧ್ಯಮ ವಿಭಾಗಗಳನ್ನು ಪ್ರಾರಂಭಿಸಿ ಶಿಕ್ಷಕರಿಗೆ ತರಬೇತಿಯನ್ನು ನೀಡಿ ಗುಣಮಟ್ಟದ ಶಿಕ್ಷಣ ನೀಡಲಾಗುತ್ತಿದೆ.
- ಈ ಶಾಲೆಗಳಲ್ಲಿನ ಎಲ್ಲಾ ಶಿಕ್ಷಕರಿಗೆ ನಿಷ್ಠಾ-2.0 ರಡಿ ವಿಷಯಧಾರಿತ ತರಬೇತಿ ನೀಡಿ ಬೋಧನೆಯಲ್ಲಿ ನಾವಿನ್ಯತಾ ಕ್ರಮಗಳನ್ನು ಅನುಸರಿಸಿ ಗುಣಮಟ್ಟದ ಶಿಕ್ಷಣ ನೀಡಲಾಗುತ್ತಿದೆ.
- ಈ ಶಾಲೆಗಳಲ್ಲಿನ ಶಿಕ್ಷಕರಿಗೆ ಡಿ.ಎಸ್.ಇ.ಆರ್.ಟಿ ಮೂಲಕ ತಂತ್ರಜ್ಞಾನ ಆಧಾರಿತ ಬೋಧನಾ ತರಬೇತಿಯನ್ನು ನೀಡಿದ್ದು,(TALP) ವಿದ್ಯಾರ್ಥಿಗಳಿಗೆ ತಂತ್ರಜ್ಞಾನದ ವಿಧಾನಗಳ ಮೂಲಕ ಗುಣಮಟ್ಟದ ಶಿಕ್ಷಣ ನೀಡಲಾಗುತ್ತಿದೆ.
- ಆಯ್ಕೆ ಕೆಪಿಎಸ್ ಶಾಲೆಗಳಲ್ಲಿ ವೃತ್ತಿ ಶಿಕ್ಷಣ ತರಬೇತಿಯನ್ನು ಪ್ರಾರಂಭಿಸಿದ್ದು, ವಿದ್ಯಾರ್ಥಿಗಳಿಗೆ ಕೌಶಲ್ಯ ಆಧಾರಿತ ತರಬೇತಿಯನ್ನು ನೀಡಲಾಗುತ್ತಿದೆ.
- ಈ ಶಾಲೆಗಳಲ್ಲಿ ಆಂಗ್ಲ ನಲಿ-ಕಲಿ ವಿಭಾಗ, "ಓದುಕರ್ನಾಟಕ", "ಪ್ರೇರಣಾ", "ಗಣಿತ ಕಲಿಕಾ ಆಂದೋಲನ" ಇವೇ ಮುಂತಾದ ಶೈಕ್ಷಣಿಕ ಕಾರ್ಯಕ್ರಮಗಳ ಮೂಲಕ ಗುಣಮಟ್ಟದ ಶಿಕ್ಷಣ ನೀಡಲಾಗುತ್ತಿದೆ.
- ಸಮಗ್ರ ಶಿಕ್ಷಣ ಕರ್ನಾಟಕದಿಂದ 2019-20ನೇ ಸಾಲಿನಲ್ಲಿ ಮಾಸ್ಟರ್ ಪ್ಲಾನ ಪ್ರಾತ್ಯಕ್ಷಿಕೆಯನ್ನು ನೀಡಿದ 79 ಕೆಪಿಎಸ್ ಶಾಲೆಗಳಿಗೆ ತಲಾ ರೂ.10.00 ಲಕ್ಷಗಳ ಅನುದಾನವನ್ನು ಬಿಡುಗಡೆ ಮಾಡಿದ್ದು, ಮೂರು ವಿಭಾಗಗಳ ಶೈಕ್ಷಣಿಕ ಅಭಿವೃದ್ಧಿ ಯೋಜನೆಗಳಿಗಾಗಿ ಉಪಯೋಗಿಸಿ ಗುಣಮಟ್ಟದ ಶಿಕ್ಷಣವನ್ನು ನೀಡಿ, ಶಾಲೆಗಳನ್ನು ಉತ್ಕೃಷ್ಟತೆ ಕೇಂದ್ರಗಳಾಗಿ ಪರಿವರ್ತಿಸಲು ಕ್ರಮವಹಿಸಲಾಗಿದೆ.
- 2020-21 ಮತ್ತು 2021-22ನೇ ಸಾಲಿನ ಆಯವ್ಯಯ ಘೋಷಣೆಯಂತೆ 100 ಕೆಪಿಎಸ್ ಶಾಲೆಗಳಿಗೆ ತಲಾ ರೂ.2.00 ಕೋಟಿ ಅನುದಾನದಲ್ಲಿ ಅಗತ್ಯ ಮೂಲಭೂತ ಸೌಕರ್ಯಗಳನ್ನು ಕಲ್ಪಿಸಲು ಒಟ್ಟು ರೂ.200.00 ಕೋಟಿ ಅನುದಾನವನ್ನು ಬಿಡುಗಡೆ ಮಾಡಿದ್ದು, ಇದರಲ್ಲಿ ತರಗತಿ ಕೊಠಡಿಗಳು, ಗ್ರಂಥಾಲಯ ಕೊಠಡಿ, ಪ್ರಯೋಗಾಲಯ ಕೊಠಡಿ, ಕಂಪ್ಯೂಟರ್ ಲ್ಯಾಬ್ ನಿರ್ಮಾಣಕ್ಕೆ ಅವಕಾಶ ಕಲ್ಪಿಸಿದ್ದು, ವಿದ್ಯಾರ್ಥಿಗಳಿಗೆ ಗುಣಮಟ್ಟದ ಶಿಕ್ಷಣ ಲಭ್ಯವಾಗುವಂತೆ ಕ್ರಮವಹಿಸಲಾಗಿದೆ.

ಹೀಗೆ ಕರ್ನಾಟಕ ಪಬ್ಲಿಕ್ ಶಾಲೆಗಳಲ್ಲಿ ಗುಣಮಟ್ಟದ ಶಿಕ್ಷಣ

		ನೀಡಲಾಗುತ್ತಿದ್ದು, ಈ ಶಾಲೆಗಳ ಬಗ್ಗೆ ಪೋಷಕರಿಂದ ಮತ್ತು ಸಮುದಾಯದಿಂದ ಉತ್ತಮ ಬೆಂಬಲ ವ್ಯಕ್ತವಾಗಿದ್ದು, ಪ್ರವೇಶ ಕೋರಿ ಹೆಚ್ಚಿನ ಬೇಡಿಕೆ ಕಂಡುಬಂದಿದೆ. ಮುಂದಿನ ದಿನಗಳಲ್ಲಿ ಈ ಶಾಲೆಗಳ ಸಮಗ್ರ ಮೌಲ್ಯಾಂಕನಕ್ಕೆ ಕ್ರಮ ಕೈಗೊಳ್ಳಲಾಗುವುದು.
--	--	--

ಇಪಿ: 24 ಎಂಪಿಇ 2022



(ಬಿ.ಸಿ.ನಾಗೇಶ್)
ಪ್ರಾಥಮಿಕ ಮತ್ತು ಪ್ರೌಢ ಶಿಕ್ಷಣ ಸಚಿವರು

Annexure-1
(ಅನುಬಂಧ-1)

Details of 151 Karnataka Public Schools (KPS), Out of 224 KPS with Primary/ High School/ College Sections from 1st to 12th std which are present in Single premises/ working with double campus
(2020-21 ನೇ ಸಾಲಿನಲ್ಲಿ ಪ್ರಾರಂಭವಾಗಿರುವ 224 ಕರ್ನಾಟಕ ಸರ್ಕಾರಿ ಶಾಲೆಗಳಲ್ಲಿ 1 ರಿಂದ 12 ನೇ ಹಂತದವು ಒಂದೇ ಆವರಣದಲ್ಲಿರುವ ಅಥವಾ ಒಂದೇ ಆವರಣದಲ್ಲಿರುವ ಅಥವಾ ಒಂದೇ ಆವರಣದಲ್ಲಿರುವ 151 ಶಾಲೆಗಳ ವಿವರ)

Sl. No.	District	Taluk	Hobli Name	Constituency Name	KPS Name	Name of the Govt. Primary/Highschool/College present in the same premises of KPS	Name of the Govt. Primary/Highschool/College which are not present as per Col.7 and are present in 500 mts around the premises of KPS	Dise code	Class	Enrollment	Number of Classrooms	Area of the School	Remarks
1	BAGALKOT	BAGALKOT	BAGALKOT	BAGALKOT	KPS BAGALKOT		KGHP NO.3 BAGALKOT	29020211701	1 TO 7	231	15	0.5 acre	
						GOVT GIRLS HIGH SCHOOL BAGALKOT		29020211705	8 TO 10	339	9	3 acre	
						GOVT GIRLS PU COLLEGE BAGALKOT		29020211701	11 TO 12	1150	14	20 gunta	
2	BAGALKOT	HUNAGUND	AMINAGAD	HUNAGUND	KPS SULEBHAVI		GOVT MPS SULEBHAVI	29020714201	1 TO 7	196	6	5 acre	
							GOVT KGHP SULEBHAVI	29020714202	1 TO 7	488	8		
						GOVT HIGH SCHOOL SULEBHAVI		29020714206	8 TO 10	550	19		
						GOVT PU COLLEGE SULEBHAVI		29020714206	11 TO 12	335	3		
3	BAGALKOT	JAMAKHANDI	SAVALAGI	JAMAKHANDI	KPS GOTHE		GOVT MPS GOTHE	29020901601	1 TO 8	491	13	8 acre	
							GOVT HIGH SCHOOL GOTHE	29020901609	8 TO 10	358	15		
							GOVT PU COLLEGE GOTHE	29020901609	11 TO 12	155	2		
4	BAGALKOT	MUDHOL	MAHALINGAPURA	MUDHOL	KPS NAGARAL		HPS NAGARAL	29021106108	1 TO 7	126	2	10 acre	
							GOVT HIGH SCHOOL NAGARAL	29021106108	8 TO 10	270	9		
							GOVT PU COLLEGE NAGARAL	29021106101	11 TO 12	360	12	1.5 acre	
5	BANGALORE NORTH	NORTH - 1	BBMP	RAJARAJESHWARI NAGARA	KPS PEENYA		GMPS PEENYA	29280235607	1 TO 8	636	16	831.73 sq.mtr	
							GHS PEENYA	29280235606	8 TO 10	704	13	1.0 acre	
							GOVT P U COLLEGE PEENYA	29280235611	11 TO 12	110	12	920 sq.mtr	
6	BENGALURU NORTH	NORTH-4	BBMP	YELAHANKA	KPS YELAHANKA		GHP S YELAHANKA (BEO)	29280700108	1 TO 8	287	13	1 Acre 36 Gunta	
							G H S YELAHANKA (COMPOSITE)	29280700198	8 TO 10	717	35		
							GOVT PU COLLEGE	29280720719	11 TO 12		33		
7	BANGALORE NORTH	NORTH - 1	BBMP	RAJAJINAGARA	KPS SHIVANAGAR		GHP S, SHIVANAGAR	29280233301	1 TO 8	159	6	3 ACERS 10 GUNTAS	
							GHS SHIVANAGAR (GANGAMMA THIMMAIAH)	29280233307	8 TO 10	55	12		
							GIC SHIVANAGAR (GANGAMMA THIMMAIAH)	29280233315	11 TO 12	160	9		
8	BANGALORE RURAL	DEVANAHALLI	VUAYAPURA	DEVANAHALLI	KPS VUAYAPURA		GKBMS VUAYAPURA	29210333301	1 TO 7	145	27	8.5 Acres	
							GHS VUAYAPURA	29210333603	8 TO 10	942			
							GIC VUAYAPURA	29210333603	11 TO 12				
9	BANGALORE RURAL	DODDABALLAPURA	TUBGERE	DEVANAHALLI	KPS TUBGERE		GHP S TUBGERE	29210208201	1 TO 7	160	8	4.17 Guntas	
							GHS TUBGERE	29210208204	8 TO 10	391	12	400*60	
							GIC TUBGERE	29210208205	11 TO 12	171	8	400*60	
10	BANGALORE RURAL	HOSAKOTE	SULIBELE	HOSAKOTE	KPS SULIBELE		GHP S SULIBELE	29210401502	1 TO 7	247	14	3 Acres	
							GHS SULIBELE	29210401502	8 TO 10	141	6	2 Acres	
							GPUC SULIBELE	29210425510	11 TO 12	436	8	2 Acres	
11	BANGALORE RURAL	HOSAKOTE	ANUGONDANAHALLI	HOSAKOTE	KPS DEVALAPURA		GLPS DEVALAPURA	29210418701	1 TO 5	63	3 Rooms	2 Acres	
							GIC DEVALAPURA (HIGH SCHOOL SECTION)	29210418702	8 TO 10	291	6	4 ACRES	
							GPUC DEVALAPURA	29210418702	11 TO 12	309	6		
12	BANGALORE RURAL	NELAMANGALA	NELAMANGALA	NELAMANGALA	KPS NELAMANGALA		GMHPS NELAMANGALA	29210122901	1 TO 7	122	10	1 Acre	
							GIC NELAMANGALA (HIGH SCHOOL SECTION)	29210122801	8 TO 10	605	19		
							GPUC NELAMANGALA	29210120846	11 TO 12	590	15		

Sl. No.	District	Tahuk	Hobli Name	Constituency Name	KPS Name	Name of the Govt. Primary/Highschool/College present in the same premises of KPS	Name of the Govt. Primary/Highschool/College which are not present as per Col.7 and are present in 500 mts around the premises of KPS	Dise code	Class	Enrollment	Number of Classrooms	Area of the School	Remarks		
13	BANGALORE RURAL	DEVANAHALLI	KASBA	DEVANAHALLI	KPS DEVANAHALLI		GHPS KORACHARAPALYA	29210332502	1 TO 7	196	8	8 KUNTAS			
						GJC DEVANAHALLI (HIGH SCHOOL)		29210332503	8 TO 10	361	12				
						GJC DEVANAHALLI (COLLEGE)		29210332503	11 TO 12	319	10	2 ACRES			
14	BANGALORE SOUTH	South-3		BTM LAYOUT	KPS MADIVALA	GHPS MADIVALA		29200903859	1 TO 8	283					
						GHS MADIVALA		29200903837	9 TO 10	235	8	1/2 Acre			
						GPU MADIVALA		29200903837	11 TO 12	162					
15	BANGALORE SOUTH	South-4	MAHADEVAPURA	MAHADEVAPURA	KPS HOODI	GHPS HOODI		29200310158	1 TO 7	366	11				
						GHS HOODI		29200310155	8 TO 10	355	17	1.5 Acre			
						GJC HOODI		29200310155	11 & 12	6					
16	BELAGAVI	BAILHONGAL	BAILHONGAL	BAILHONGAL	KPS VAKKUND	HPS VAKKUND		29010212301	1 TO 7	460	15	1 Acre			
						GHS VAKKUND		29010212308	8 TO 10	297	6				
						GPU VAKKUND		29010212309	11 TO 12	100	5				
17	BELAGAVI	BELAGAVI CITY	SHAHAPUR	BELGAVI SOUTH	KPS CHINTAMANRAO		KHPS No-04 Shahapur	29010302501	1 TO 7	81	5				
							KHPS Kacheri Galli No.08	29010302401	1 TO 8	209	14				
						GHS CHINTAMANRAO		29010302404	6 TO 10	328	30	1 ACRES			
						GPU CHINTAMANRAO		29010302409	11 TO 12	523					
18	BELAGAVI	KHANAPUR	SHIROLI	KHANAPUR	KPS SHIROLI	MARATHI HIGHER PRIMARY SCHOOL SHIROLI		29010818401	1 TO 7	102	5	2 Acres			
						GHS SHIROLI		29010818406	8 TO 10	142	3	1 ACRES			
						GOVT PU COLLEGE SHIROLI		29010818407	11 TO 12	0	2				
						GHPS RUPANAGUDI		29120906901	1 TO 8	525	12	4.18 acres			
19	BALLARI	BALLARI	RUPANAGUDI	BALLARI RUAL	KPS RUPANAGUDI	GHS RUPANAGUDI		29120906907	9 TO 10	191	6				
						GPU RUPANAGUDI		29120906907	11 TO 12	80	5				
						GHPS UTTANGI		29120204901	1 TO 7	297	16	3 acres			
						GHS UTTANGI		29120204906	8 TO 10	237	9				
20	BALLARI	HADAGALI	ITTIGI	HADAGALI	KPS UTTANGI	GPU UTTANGI		29120204907	11 TO 12	37	5				
							GHPS H B HALLI OLD	29120302101	1 TO 7	397	9				
							GHS H B HALLI OLD	29120302111	8 TO 10	127	15	3.5 acres			
							GPU H B HALLI OLD	29120302111	11 TO 12						
21	BALLARI	H B HALLI	H B HALLI	H B HALLI	KPS H B HALLI OLD										
22	BALLARI	HOSAPET	HOSAPET	VIJAYA NAGAR	KPS CHITHAVADIGI HOSAPET	GHPS CHITHAVADIGI HOSAPET		29120509202	1 TO 7	106	12	44.60			
						GHS CHITHAVADIGI HOSAPET		29120509205	8 TO 10	635	5	3.25 ACRE			
						GPU CHITHAVADIGI HOSAPET		2910508205	11 TO 12	599	7				
							GHPS LAKSHMIPURA	29140704901	1 TO 7	143	11	0.25 ACRE			
23	BALLARI	HARAPANAHALLI	ARASHIKERI	HARAPANAHALLI	KPS LAKSHMIPURA	GHS LAKSHMIPURA		29140704902	9 TO 10	177	15	3ACRE			
						GPU LAKSHMIPURA		29140704902	11 TO 12	83					
						GHPS TEKKALAKOTE		29120811601	1 TO 7	123	8	70*120 FEET			
						GHS TEKKALAKOTE		29120811502	8 TO 10						
24	BALLARI	SIRUGUPPA	TEKKALAKOTE	SIRUGUPPA	KPS TEKKALAKOTE	GPU TEKKALAKOTE		29120811504	11 TO 12						
						GOVT HPS TEACHERS COLONY AURAD		29050121001	1 TO 7	386	17	1 ACRE			
						GOVT H.S.AURAD		29050100132	8 TO 10	731	15	1 ACRE			
						GOVT P.U.COLLEGE AURAD		29050120103	11 TO 12	192	10	1 ACRE			
25	BIDAR	AURAD	AURAD	AURAD	KPS AURAD										
26	BIDAR	BASWAKALYAN	MUDBI	BASWAKALYAN	KPS MUDBI	GOVT HPS URDU MUDBI		29050211602	1 TO 7	33	15	1 ACRE			
						GOVT MPS MUDBI		29050211601	1 TO 7	303	8	1 ACRE			
						GOVT H.S.MUDBI		29050211611	8 TO 10	396	11	1 ACRE			
						GOVT P. U. COLLEGE MUDBI		29050211617	11 TO 12	72	14	1 ACRE			
27	BIDAR	BIDAR	BAGDAL	BIDAR (SOUTH)	KPS MANDAKNALLI	GOVT HPS URDU MANDAKNALLI		29050408004	1 TO 7	123	12	1 ACRE			
						GOVT HPS MANDAKNALLI		29050408001	1 TO 7	202	15	1 ACRE			
						GOVT HS MANDAKNALLI		29050408005	8 TO 10	244	12	5 ACRE			
						GOVT. PU COLLEGE MANDAKNALLI		29050408009	11 TO 12	79	30	5.5 Acre			

Sl. No.	District	Taluk	Hobli Name	Constituency Name	KPS Name	Name of the Govt. Primary/Highschool/College present in the same premises of KPS	Name of the Govt. Primary/Highschool/College which are not present as per Col.7 and are present in 500 mts around the premises of KPS	Disse code	Class	Enrollment	Number of Classrooms	Area of the School	Remarks
28	BIDAR	HUMNABAD	DUBALGUNDI	HUMNABAD	KPS DUBALGUNDI	GOVT HPS URDU DUBALGUNDI		29050502309	1 TO 7	29	7	1 ACRE	
						GOVT HPS DUBALGUNDI		29050502305	1 TO 7	67	10	1 ACRE	
						GOVT H.S.DUBALGUNDI		29050502310	8 TO 10	112	13	1 ACRE	
						GOVT P.U.COLLEGE DUBALGUNDI		29050502314	11 TO 12	28	12	2 ACRE	
29	BIDAR	HUMNABAD	HALLIKHED (K)	HUMNABAD	KPS HALLIKHED (K)	GOVT HPS HALLIKHED (K)		29050502901	1 TO 7	107	20	1 ACRE	
						GHS HALHALLI (K)		29050502904	8 TO 10	207	12	1 ACRE	
						GOVT. PU COLLEGE HALLIKHED (K)		29050502910	11 TO 12	40	13	2 ACRE	
30	CHAMARAJANAGAR	CHAMARAJANAGAR	CHAMARAJANAGAR	CHAMARAJANAGAR	KPS VENKATAIHANA CHATHRA	GHP S VENKATAIHANA CHATHRA		29270109201	1 TO 7	126	5	10 cm	
						GHS VENKATAIHANA CHATHRA		29270109202	8 TO 10	209	8	1 acres	
						GPUC VENKATAIHANA CHATHRA		29270109204	11 TO 12	139	5	1 acres	
31	CHAMARAJANAGAR	GUNDLUPET	BEGUR	GUNDLUPET	KPS KABBAHALLI	GLPS KABBAHALLI		29270207303	1 TO 5	14	2	25*12 Mtr	
						GHP S KABBAHALLI		29270207306	1 TO 7	165	10	103*40 Mtr	
						GGHS KABBAHALLI		29270207307	8 TO 10	124	10	3.5 Acr	
						GHS KABBAHALLI (BOYS)		29270207308	8 TO 10	115	16		
						GPUC KABBAHALLI		29270207309	11 TO 12	93	7		
						GHP S TERAKANAMBI		29270207902	1 TO 7	90	17	2 Acr	
32	CHAMARAJANAGAR	GUNDLUPET	TERAKANAMBI	GUNDLUPET	KPS TERAKANAMBI	GHP S NAYAKA STREET TERAKANAMBI		29270207904	1 TO 7	75	5	0	
						GHS TERAKANAMBI		29270207910	8 TO 10	200	6	7.11 Acr	
						GPUC TERAKANAMBI		29270207915	11 TO 12	141	6		
						GHP S NATIONAL		29270529603	1 TO 8	60	12	20234.28 sq.mt	
33	CHAMARAJANAGAR	KOLLEGAL	KASABA	KOLLEGAL	KPS KOLLEGAL	GMGVS HS KOLLEGAL		29270529607	8 TO 10	74	16	40468.56 sq.mt	
						GMGVS PU COLLEGE KOLLEGAL		29270529612	11 TO 12	299	18		
						GHP S SATHEGALA		29270527001	1 TO 7	218	9	3276 sq.ft	
34	CHAMARAJANAGAR	KOLLEGAL	PALYA	HANUR	KPS SATHEGALA	GHS SATHEGALA		29270527001	8 TO 10	55	10	53340 sq.ft	
						GOVT PU COLLEGE SATHEGALA		29270527004	11 TO 12	21	2		
						GHP S GIRLS BAGEPALLI		29290123604	1 TO 8	416	15	2 Acres	
35	CHIKKABALLAPURA	BAGEPALLI	KASABA	BAGEPALLI	KPS GIRLS BAGEPALLI	GHS GIRLS BAGEPALLI		29290123602	8 TO 10	491	18		
						GPUC GIRLS BAGEPALLI		29290123502	11 TO 12	276	9		
						GHP S PATHAPALYA		29290115501	1 TO 8	227	11	4 Acres	
36	CHIKKABALLAPURA	BAGEPALLI	PATHAPALYA	BAGEPALLI	KPS PATHAPALYA	GHS PATHAPALYA		29290115510	9 TO 10	176	4		
						GPUC PATHAPALYA		29290115512	11 TO 12	74	6		
						GHP S B.B.ROAD, CBPUR		29290327408	1 TO 8	369	12	10 Acres	
37	CHIKKABALLAPURA	CHIKKABALLAPURA	KASABA	CHIKKABALLAPURA	KPS CHIKKABALLAPURA	GHS B.B.ROAD, CBPUR		29290327401	9 TO 10	332	12		
						GPUC CHIKKABALLAPUR		29290327401	11 TO 12	572	12		
						GHP S BOYS CHINTAMANI		29290440407	1 TO 8	158	12	2 Acres	
38	CHIKKABALLAPURA	CHINTAMANI	KASABA	CHINTAMANI	KPS BOYS CHINTAMANI	GHS BOYS CHINTAMANI		29290440417	8 TO 10	247	6		
						GPUC BOYS CHINTAMANI		29290441909	11 TO 12	538	14		
						GHP S BATLAHALLI		29290403104	1 TO 7	103	9	4.5 Acres	
39	CHIKKABALLAPURA	CHINTAMANI	MUNGNAHALLI	CHINTAMANI	KPS BATLAHALLI	GHS BATLAHALLI		29290403105	8 TO 10	189	18		
						GPUC BATLAHALLI		29290403109	11 TO 12	68	6		
						GHP S A.K. BADAVANE		29291191307	1 TO 7	99	5	5 Acres	
40	CHIKKABALLAPURA	SIDLAGHATTA	KASABA	SIDLAGHATTA	KPS SIDLAGHATTA	GHS SIDLAGHATTA		29291128528	8 TO 10	367	6		
						GPUC SIDLAGHATTA		29291128544	11 TO 12	270	8		

Sl. No.	District	Taluk	Hobli Name	Constituency Name	KPS Name	Name of the Govt. Primary/Highschool/College present in the same premises of KPS	Name of the Govt. Primary/Highschool/College which are not present as per Col.7 and are present in 500mts around the premises of KPS	Dise code	Class	Enrollment	Number of Classrooms	Area of the School	Remarks
41	CHIKKAMAGALORE	BIRUR	SAKARAYAPATTANA	CHIKKAMAGALORE	KPS SAKARAYAPATTANA		GHPS TEMPLE ROAD SAKARAYAPATTANA	29170805102	1 TO 7	238	12	1/2 ACRES	
							GHPS K M ROAD SAKARAYAPATTANA	29170805101	1 TO 7	33	8	1 ACRE 4 GUNTAS	
							GIC(HS) SAKARAYAPATTANA	29170805111	8 TO 10	156	20	5 ACRES	
							GIC (PU) SAKARAYAPATTANA	29170800109	11 TO 12	109	8		
42	CHIKKAMAGALORE	BIRUR	LINGADAHALLI	TARIKERE	KPS UNGADAHALLI		GHPS GIRLS UNGADAHALLI	29170200601	1 TO 7	256	9	3 ACRE	
							GHPS BOYS UNGADAHALLI	29170800605	1 TO 7	24	5	4 ACRE	
							GIC (HS) UNGADAHALLI	29170800606	8 TO 10	360	18	5 ACRE	
							GIC (PU) UNGADAHALLI	29170800106	11 TO 12	207	4		
43	CHIKKAMAGALORE	CHIKKAMAGALUR	ALDUR	MUDIGERE	KPS ALDUR		GHPS ALDUR	29170619416	1 TO 7	122	10	3 ACRE	
							GIC (HS) ALDUR	29170619415	8 TO 10	153	18	6 ACRE	
							GIC (PU) ALDUR	29170600136	11 TO 12	106	7	4 ACRE	
							GHPS MALLENAHALLI	29170606207	1 TO 7	170	11	188*210	
44	CHIKKAMAGALORE	CHIKKAMAGALUR	KASABA	CHIKKAMAGALUR	KPS MALLENAHALLI		GIC (HS) MALLENAHALLI	29170606208	8 TO 10	147	10	6 ACRE	
							GIC (PU) MALLENAHALLI	29170600149	11 TO 12	51	4	2 ACRE	
45	CHIKKAMAGALORE	KADUR	PANCHANAHALLI	KADUR	KPS PANCHANAHALLI		GHPS PANCHANAHALLI	29170521006	1 TO 7	143	15	1.5ACRE OR 38,450 Sq.Ft	
							GIC (HS) PANCHANAHALLI	29170523007	8 TO 10	108	18	11.00 ACRE	
							GIC (PU) PANCHANAHALLI	29170501807	11 TO 12	113	3		
							GMHPS KM ROAD KADUR	29170533104	1 TO 8	403	11	351.4 Sq M	
46	CHIKKAMAGALORE	KADUR	KASABA	KADUR	KPS KADUR		GHPS KADUR	29170533102	1 TO 8	88	12	3.3 ACRE	
							GGIC (HS) KADUR	29170533106	8 TO 10	162	6	1393 Sq.M	
							GGIC (PU) KADUR	29170501816	11 TO 12	314	9		
							GHPS MUDIGERE	29170714701	1 TO 7	56	6	24 Gunta	
47	CHIKKAMAGALORE	MUDIGERE	KASABA	MUDIGERE	KPS MUDIGERE		GMHPS MUDIGERE	29170714703	1 TO 7	143	8	20*100 meters	
							GIC (HS) MUDIGERE	29170715502	8 TO 10	413	10	1.5 Acre	
							GIC MUDIGERE	29170700126	11 TO 12	345	10	2 Acre	
							GHPS TUDIPETE	29170423809	1 TO 7	135	7	784 sq meter	
48	CHIKKAMAGALORE	TARIKERE	KASABA	TARIKERE	KPS TARIKERE		GBIC (HS) TARIKERE	29170425811	8 TO 10	124	6	6000 sq meter	
							GBIC (PU) TARIKERE	29170425811	11 TO 12	170	7		
							GHPS BELUR ROAD CKM	29170623902	1 TO 7	99	8	0.5 ACRE	
							GHPS AZAD PARK CKM	29170623503	1 TO 7	50	13	120*80SQFT	
49	CHIKKAMAGALORE	CHIKKAMAGALORE	KASABA	CHIKKAMAGALORE	KPS BELUR ROAD CHIKKAMAGALURU		GHPS BELUR ROAD CKM	29170623703	8 TO 10	499	11	1.5ACRE	
							GIC BELUR ROAD CKM	29170600140	11 TO 12	1588	15	1.5 ACRE	
							GHPS RAMAJOGIHALLI	29130210201	1 TO 8	236	6	5 ACRE	
							GHPS RAMAJOGIHALLI	29130210202	9 TO 10	114	6	3 ACRE 20 GUNTE	
50	CHITRADURGA	CHALLAKERE	KASABA	CHALLAKERE	KPS RAMAJOGIHALLI		GIC RAMAJOGIHALLI	29130210202	11 TO 12	41	2		
							GIC RAMAJOGIHALLI	29240101701	1 TO 8	274	13	1.05 Acres	
							GMHPS CHENNAITHODY	29240101703	8 TO 10	269	7	1.05 Acres	
							GHPS VAMADAPADAVU	29240101703	8 TO 10	269	7	1.05 Acres	
51	DAKSHINA KANNADA	BANTWAL	CHENNAITHODY	BANTWAL	KPS VAMADAPADAVU		GPUC VAMADAPADAVU	29240202102	1 TO 8	262	7	1.35 Acres	
							GHPS KORANJA	29240202104	8 TO 10	207	6	3.5 Acres	
52	DAKSHINA KANNADA	BELTHANGADY	BELTHANGADY	BELTHANGADY	KPS GERUKATTE		GHPS GERUKATTE	29240302802	1 TO 7	36	4	2.87 Acres	
							GPUC GERUKATTE	29240302807	8 TO 10	141	3		
53	DAKSHINA KANNADA	MANGALURU NORTH	BALMATTI	MANGALURU SOUTH	KPS BALMATTI		TTI BALMATTI	29240302807	8 TO 10	141	3		
							GHPS BALMATTI	29240302807	8 TO 10	141	3		
							GPUC BALMATTI		11 TO 12	772	10		

Sl. No.	District	Taluk	Hobli Name	Constituency Name	KPS Name	Name of the Govt. Primary/Highschool/College present in the same premises of KPS	Name of the Govt. Primary/Highschool/College which are not present as per Col.7 and are present in 500 mts around the premises of KPS	Dise code	Class	Enrollment	Number of Classrooms	Area of the School	Remarks
54	DAVANAGERE	CHANNAGIRI	NALLURU	CHANNAGIRI	KPS NALLURU	GHPG GIRLS NALLURU		29140116704	1 TO 7	156	7	4.17 ACRES	
						GHPG BOYS NALLURU		29140116712	1 TO 7	95	7		
						GHS GIRLS NALLURU		29140116717	8 TO 10	268	9		
						GJC NALLURU(High school section)		29140116717	8 TO 10	424	12	1.6 ACRES	
						GJC NALLURU		29140116717	11 TO 12	218			
55	DAVANAGERE	DVG NORTH	KASABA	DVG NORTH	KPS KAKKARAGOLLA	GHPG KAKKARAGOLLA		29140204101	1 TO 8	304	11	4.11 ACRES	
						GHS KAKKARAGOLLA		29140204104	8 TO 10	140	8		
						GJC KAKKARAGOLLA		29140204104	11 TO 12	264			
						GLPS HOSAKERE BADAVANE		29140606103	1 TO 5	27	2	0.5 ACRES	
56	DAVANAGERE	JAGALUR	SOKKE	JAGALUR	KPS HOSAKERE	GHPG HOSAKERE		29140606101	1 TO 7	56	8	0.5 ACRES	
						GHS HOSAKERE		29140606104	8 TO 10	290	19	5 ACRES	
						GJC HOSAKERE		29140606104	11 TO 12	30			
						GMPS NAVALUR		29090702105	1 TO 7	553	14	2 ACRES	
57	DHARWAD	DHARWAD CITY	NAVALUR WARD-21	74 HUBLI DHARWAD WEST	KPS NAVALUR	GHS NAVALUR		29090702114	8 TO 10	342	10		
						GPUC NAVALUR		29090702120	11 TO 12	234	7		
						GHPBS KONANUR		29230202514	1 TO 7	103	14	3405 SQFT	
						GHPGS KONANUR		29230202505	1 TO 7	120	7	1352 SQFT	
58	HASSAN	ARKALGUD	KONANUR	ARKALGUD	KPS KONANUR	GAKLPS KONANUR		29230202507	1 TO 5	27	4	3440 SQFT	
						GUHPS KONANUR		29230202504	1 TO 7	22	6	5376 SQFT	
						BSS GJC KONANUR (HIGH SCHOOL)		29230202508	8 TO 10	319	16	1.14 ACRE	
						BSS GJC KONANUR		29230202508	11 TO 12	208	19	1.01 ACRE	
						GHPG MALLIPATTANA		29230217502	1 TO 7	109	9	2 ACRE	
						GHS MALLIPATTANA		29230217503	8 TO 10	166	8	3.15 ACRE	
59	HASSAN	ARKALGUD	MALLIPATTANA	ARKALGUD	KPS MALLIPATTANA	GJC MALLIPATTANA		29230217503	11 TO 12	58	5	5.15 ACRE	
						GHPG BANAVARA		29230314903	1 TO 7	496	20	2.5 ACRE	
						GHS BANAVARA		29230314914	8 TO 10	605	16		
60	HASSAN	ARASIKERE	BANAVARA	ARASIKERE	KPS BANAVARA	GPUC BANAVARA		29230314914	11 TO 12	295	5		
						GMHPS JAVAGAL		29230333206	1 TO 7	170	11	3.5 ACRE	
						GHS JAVAGAL		29230333207	8 TO 10	474	14	4.8 ACRE	
61	HASSAN	ARASIKERE	JAVAGAL	BELUR	KPS JAVAGAL	GPUC JAVAGAL		29230333207	11 TO 12	277	4		
						GOVT HIGHER PRIMARY SCHOOL AREHALLY		29230426402	1 TO 8	113	14	35 GUNTA	
						GHS AREHALLY		29230429402	8 TO 10	210	15	1 ACRE 30GUNTE	
62	HASSAN	BELUR	AREHALLY	BELUR	KPS AREHALLY	G J C AREHALLY		29230429402	11 TO 12	160	5		
						GHPG PETE C.R.PATNA		29230515405	1 TO 7	227	7	1 ACRE	
						GHS PETE C.R.PATNA		29230515433	8 TO 10	573	20	1 ACRE 20 Gunte	
63	HASSAN	C R PATNA	KASABA	SHRVANABELGULA	KPS PETE CRP	GJC PETE C.R.PATNA		29230541801	11 TO 12	104	5	20 Gunte	
						GHPG SANTEPETE HASSAN		29230744302	1 TO 7	125	7	6.04 ACAR	This school is included in 14 KPS as govt. order No. EP/34/Yosoka/2019, Dated on 17.07.2019.
						GHS SANTEPETE HASSAN		29230744301	8 TO 10	77	4		
GPUC SANTEPETE HASSAN		29230744301	11 TO 12	42	9								
64	HASSAN	HASSAN	HASSAN	HASSAN	KPS SANTEPETE HASSAN	GHPG PADUVALAHIPPE		29230609501	1 TO 7	80	14	44844 METER	
						GHS PADUVALAHIPPE		29230609502	8 TO 10	154	16		
						GJC PADUVALAHIPPE		29230609502	11 TO 12	321	24	1.5 ACRE	
65	HASSAN	HOLENARASIPURA	KASABA	HOLENARASIPURA	KPS PADUVALAHIPPE	GHPG PADUVALAHIPPE		29230609501	1 TO 7	80	14	44844 METER	
						GHS PADUVALAHIPPE		29230609502	8 TO 10	154	16		
						GJC PADUVALAHIPPE		29230609502	11 TO 12	321	24	1.5 ACRE	

Sl. No.	District	Taluk	Hobli Name	Constituency Name	KPS Name	Name of the Govt. Primary/Highschool/College present in the same premises of KPS	Name of the Govt. Primary/Highschool/College which are not present as per Col.7 and are present in 500 mts around the premises of KPS	Dise code	Class	Enrollment	Number of Classrooms	Area of the School	Remarks
66	HASSAN	BELURU	GENDEHALLI	BELURU	KPS GENDEHALLI	GPS SHANIVARSANTE		29230405802	1 TO 5	102		2.40 ACRES	
						GHP3 GENDEHALLI		29230405603	6 TO 8	115			
						GHS (SECONDARY) GENDEHALLI		29230405606	9 TO 10	103			
						GPC GENDEHALLI		29230405606	11 TO 12	69			
67	HAVERI	BYADAGI	BISALAHALLI	BYADAGI	KPS BISALAHALLI	GHP3 BISALAHALLI		29110100101	1 TO 7	291	7	1.3 acres	
						GHS BISALAHALLI		29110100110	8 TO 10	308	5		
							GPU COLLEGE BISALAHALLI	29110100112	11 TO 12	147	4	2.4 acre	
							GHP3 CHIKKANSHI-HOSURU	29110503001	1 TO 7	132	4	0.5 acre	
68	HAVERI	HANAGAL	CHIKKANSHI-HOSURU	HANAGAL	KPS CHIKKANSHI-HOSURU	GHS CHIKKANSHI-HOSURU		29110503005	8 TO 10	155	6	8 acres	
								29110503006	11 TO 12	161	8		
							GHP3 KANAVALLI	29110602101	1 TO 7	233	8	10 gunte	
							GHS KANAVALLI	29110602105	8 TO 10	224	5	4 acres	
69	HAVERI	HAVERI	KANAVALLI	HAVERI	KPS KANAVALLI	GPU COLLEGE KANAVALLI		29110602108	11 TO 12	146	3		
							GHP3 KACHAVI	29110706301	1 TO 7	140	6	3 acre	
							GHS KACHAVI	29110706304	8 TO 10	111	6	2.5 ACRES	
							GPU COLLEGE KACHAVI	29110706306	11 TO 12	50	2		
70	HAVERI	HIREKERUR	SATTENAHALLI	HIREKERUR	KPS KACHAVI	D.P.E.P MPS KUNIMELIHALLI		29111604204	1 TO 5	45	2	5 gunte	
							GHP3 KUNIMELIHALLI	29111604203	1 TO 7	101	7	0.75 acre	
							GHS KUNIMELIHALLI	29111604206	8 TO 10	101	4	2 acres	
							GPU COLLEGE KUNIMELIHALLI	29111604207	11 TO 12	79	2		
71	HAVERI	SAVANUR	TEVARAMELIHALLI	SAVANUR/SHIGGAON	KPS KUNIMELIHALLI			29040203805	1 TO 5	90	4	2 Acre	
								29040203801	1 TO 7	330	4		
							GHS GOBBUR(B)	29040203809	8 TO 10	419	11		
							GPU GOBBUR(B)	29040203813	11 TO 12	81	8		
72	KALBURGI	AFZALPUR	ATNOOR	AFZALPUR	KPS GOBBUR(B)			29040906711	1 TO 8	218	10	1 Acre	
							GMP3 MALKHED	29040906724	9 TO 10	101		3 Acre	
							GHS BOYS MALKHED	29040906712	9 TO 10	49			
							GHS GIRLS MALKHED	29040906727	9 TO 10	185			
73	KALBURGI	SEDAM	MALKHED	SEDAM	KPS MALKHED	GPUC MALKHED		29040906724	11 TO 12	81		100x100	
								29250111901	1 TO 8	220	10	8 acre	
							GMP SCHOOL MADIKERI	29250111903	8 TO 10	182	10		
							GOVT PU(HIGH SCHOOL SECTION) MADIKERI	29250111903	11 TO 12	476	16		
74	KODAGU	MADIKERI	MADIKERI	MADIKERI	KPS MADIKERI	GPUC MADIKERI		29250207401	1 TO 7	118	7	2.5 ACRE	
							GMP3 ALLURSIDDAPURA						
							G P U COLLEGE ALLUR SIDDAPURA(HIGH SCHOOL SECTION)	29250207402	8 TO 10	152	3		
							G P U COLLEGE ALLUR SIDDAPURA	29250207402	11 TO 12	146	6		
75	KODAGU	SOMWARPET	SHANIVARSANTHE	MADIKERI	KPS ALUR SIDDAPURA	GMP3 POLIBETTA		29250302508	1 TO 7	171	7	4acre 20cent	
							GHS POLIBETTA	29250302508	8 TO 10	96	3		
							GPUC POLIBETTA	29250302508	11 TO 12	188	4		
							GMP3 VIRAIPEETE	29250313801	1 TO 8	164		11.17 Acres	
76	KODAGU	VIRAI PET	AMMATHI	VIRAI PET	KPS POLIBETTA	GHS VIRAIPEETE		29250313803	8 TO 10	106			
							GHS VIRAIPEETE	29250313803	11 TO 12	375			
							GPUC VIRAIPEETE	29250313803	11 TO 12	375			
							GMP3 SHIRANGALA	29250210403	1 TO 7	117	8		
77	KODAGU	SOMWARPET	KUSHALNAGAR	MADIKERI	KPS SHIRANGALA	G P U SHIRANGALA (HIGH SCHOOL SECTION)		29250210405	8 TO 10	225	10	2.00 Acres	
							G P U SHIRANGALA	29250210405	11 TO 12	205	6		

Sl. No.	District	Taluk	Hobli Name	Constituency Name	KPS Name	Name of the Govt. Primary/Highschool/College present in the same premises of KPS	Name of the Govt. Primary/Highschool/College which are not present as per Col.7 and are present in 500 mts around the premises of KPS	Dise code	Class	Enrollment	Number of Classrooms	Area of the School	Remarks
79	KODAGU	VIRAJPET	THITHIMATHI	VIRAJPET	KPS THITHIMATHI	GMPS THITHIMATHI		29250306211	1 TO 7	230	9	4.00 Acres	
							GOVT HIGH SCHOOL THITHIMATHI	29250306210	8 TO 10	212	5		
							GOVT JUNIOR COLLEGE THITHIMATHI	29250306210	11 TO 12	60	2		
80	KOLAR	BANGARAPET	BANGARAPET KASABA	BANGARAPET	KPS BANGARAPET	GMHPS BANGARAPETE		29190243401	1 TO 8	407	16	4 Acre	
							GJC(GIRLS) HIGH SCHOOL BANGARAPETE	29190243601	8 TO 10	761	13	1 Acre	
							GJC(GIRLS) BANGARAPETE	29190243601	11 TO 12	328	8	1 Acre	
81	KOLAR	MALUR	MALUR KASABA	MALUR	KPS MALUR	GMHPS (GIRLS) MALUR		29190955405	1 TO 8	289	18	4 Gunta	
							GJC MALUR	29190955404	8 TO 12	504	21	0.5 Acre	
							GJC GIRLS MALUR	29190955404	11 TO 12	718	13		
82	KOLAR	MALUR	TEKAL	MALUR	KPS TEKAL	GHPS K G HALLI		29190917801	1 TO 8	156	6	2 Acre	
							GJC (HS) TEKAL	29190930904	8 TO 10	328	12	10 Acre	
							GJC TEKAL	29190930904	11 TO 12	85	6		
83	KOLAR	MULABAGILU	THAYLURU	MULABAGILU	KPS THAYALURU	GMHPS THAYALURU		29191029704	1 TO 8	122	10	1.5 Acre	
							GJC (HS) THAYALURU	29191029705	8 TO 10	346	22	22200 Sq	
							GJC THAYALURU	29191029705	11 TO 12	214	10	0.5 Acre	
84	KOLAR	SRINIVASAPUR	RAYALPADU	SRINIVASAPUR	KPS RAYALPADU	GMHPS RAYALPADU		29191226902	1 TO 8	179	13	2 Acre	
							GHS RAYALPADU	29191226905	8 TO 10				
							GJC RAYALPADU	29191226905	8 TO 12	267	17	3 Acre	
85	KOPPAL	GANGAVATHI	BASAPATTANA	GANGAVATHI	KPS KESARAHATTI	GHPS KESARAHATTI		29070209201	1 TO 8	256	11	8093 METER	
							GPUC KESARAHATTI	29070209203	8 TO 10	101	11		
								29070209204	11 TO 12	82	3		
86	KOPPAL	KOPPAL	ALWANDI	KOPPAL	KPS KATARAKI GUDLANUR	GLPS JAGAJEEVANRAMNAGAR KATARAKI		29070315903	1 TO 5	119	3	1500 Mtr	
							GHPS KATARAKI GUDLANUR	29070315901	1 TO 8	193	11	4046.86 METER	
							GHS KATARAKI GUDLANUR	29070315904	9 TO 10	283	6		
87	MANDYA	KRISHNARAJAPET	BOOKANAKERE	KRISHNARAJAPET	KPS BOOKANAKERE	GHPS BOOKANAKERE		29220106401	1 TO 8	226	10	5 ACRE	
							GJC BOOKANAKERE (HS)	29220106405	8 TO 10	167	9		
							GJC BOOKANAKERE	29220106405	11 TO 12	60	8		
88	MANDYA	MADDUR	MADDUR	MADDUR	KPS K HONNALAGERE	GHPS K HONNALAGERE		29220207101	1 TO 8	220	18	7 ACRE	
							GHS K HONNALAGERE	29220207108	8 TO 10	182			
							GJC K HONNALAGERE		11 TO 12				
89	MANDYA	MALAVALLI	TALAGAVADI	MALAVALLI	KPS TALAGAVADI	GHPS TALAGAVADI		29220315301	1 TO 7	110	4		
							GHS TALAGAVADI	29220315305	8 TO 10	136	18		
							GJC TALAGAVADI	29220315305	11 TO 12	30	4		
90	MANDYA	MALAVALLI	SAGAGOORU	MALAVALLI	KPS SARAGOORU	GHPS SARAGOORU		29220314305	1 TO 8	68	5		
							GHS SARAGOORU	29220314306	8 TO 10	185	4		
							GJC SARAGOORU	29220314306	11 TO 12	160	5		
91	MANDYA	MANDYA NORTH	DUDDA	MELUKOTE	KPS DUDDA		GHPS DUDDA	29220807301	1 TO 7	131	10	22050 square feet	
							GHS DUDDA	29220807304	8 TO 10	244	12		
							GPUC DUDDA	29220807304	11 TO 12	263			

Sl. No.	District	Taluk	Hobli Name	Constituency Name	KPS Name	Name of the Govt. Primary/Highschool/College present in the same premises of KPS	Name of the Govt. Primary/Highschool/College which are not present as per Col.7 and are present in 500 mts around the premises of KPS	Dise code	Class	Enrollment	Number of Classrooms	Area of the School	Remarks
92	MANDYA	MANDYA SOUTH	KOTHATHI	SRIRANGAPATNA	KPS THAGGAHALLY	GHPs THAGGAHALLY		29220416401	1 TO 7	317	9	123300	
							GHS THAGGAHALLY	29220416405	8 TO 10				
93	MANDYA	NAGAMANGALA	BELLUR	NAGAMANGALA	KPS BELLUR		GJC THAGGAHALLY	29220416405	8 TO 12	276			
							GLP URDU SCHOOL BELLUR	29220503904	1 TO 5	34	5		
							GHP URDU SCHOOL BELLUR	29220503903	1 TO 7	59	7		
							GHPs BELLUR	29220503901	1 TO 7	151	7		
							GHP GIRLS SCHOOL BELLUR	29220503902	1 TO 7	155	7		
							RDS GGHS BELLUR	29220503911	8 TO 10	82	3		
							A.L.K.GJC BELLUR (HIGH SCHOOL SECTION)	29220503912	8 TO 10	47	3		
							A.L.K.GJC BELLUR	29220503912	11 TO 12	119	12	17	
94	MANDYA	PANDAVAPURA	MELUKOTE	MELUKOTE	KPS PANDAVAPURA	MODEL GHPs PANDAVAPURA		29220619806	1 TO 7	230	35	20400 SQ	
						GJC PANDAVAPURA (HIGH SCHOOL SECTION)		29220619806	8 TO 10	230			
						GJC PANDAVAPURA		29220619806	11 TO 12	426			
95	MANDYA	SRIRANGAPATANA	BELAGOLA	SRIRANGAPATANA	KPS K. R.SAGARA	GHPs K. R. SAGARA. (O.Q.)		29220704602	1 TO 8	65	5	5000 SQ	
							GHPs K.R. SAGARA. (S.Q.)	29220704608	1 TO 8	264	4	75*125 sqft	
							GHPs (MODEL) K. R.SAGARA.	29220704607	1 TO 8	70	8	150*250 sqft	
							GLPS (DP.E.P) K. R. SAGARA.	29220704601	1 TO 5	33	3	165*135 sqft	
							GHS K R SAGARA		8 TO 10				
96	MYSURU	SALIGRAMA	SALIGRAMA	K R NAGARA	KPS SALIGRAMA	GHPs K R SAGARA			11 TO 12				
							GHPs GIRLS SALIGRAMA	29260601902	1 TO 7	76	4	11 ACRES	
							GJC SALIGRAMA (HS)	29260601915	8 TO 10	259	6		
97	MYSURU	SALIGRAMA	CHUNCHANAKATTE	K R NAGARA	KPS HANASOGE	GJC SALIGRAMA SALIGRAMA		29260601923	11 TO 12	264	10		
							GHPs HANASOGE	29260606301	1 TO 7	56	8	10 ACRES	
98	MYSURU	PERIYAPATNA	BETTADAPURA	PERIYAPATNA	KPS BETTADAPURA	GJC HANASOGE		29260606304	8 TO 10	88	16		
							GJC HANASOGE	29260606304	11 TO 12	81	5		
							GHPs BETTADAPURA	29261015607	1 TO 7	129	7	2.5	
99	MYSURU	HUNASURU	BIJKERE	HUNASURU	KPS BIJKERE	GJC BETTADAPURA (HS)		29261015611	8 TO 10	396	10		
							GJC BETTADAPURA	29261015611	11 TO 12	426	6	1.5	
							GHPs BIJKERE	29260407901	1 TO 8	284	11	2.8	
							GJC BIJKERE	29260407907	8 TO 10	366	9	2.2	
100	MYSURU	HUNASURU	HANAGODU	HUNASURU	KPS HANAGODU	GHPs BIJKERE		29260407907	11 TO 12	304	8		
							GHPs HANAGODU	29260401801	1 TO 7	190	6	0.75	
							GJC HANAGODU	29260401808	8 TO 10	388	7	3	
101	MYSURU	NANJANAGUDU	HULLAHALLY	NANJANAGUD	KPS HULLAHALLY	GHPs HULLAHALLY		29260407808	11 TO 12	372	12		
							GHPs HULLAHALLY	29260901301	1 TO 8	392	13	1.5	
							GHS HULLAHALLY	29260901306	9 TO 10	356	7		
102	MYSURU	MYSORE SOUTH	ZONE-2 JAYANAGARA	KRISHNARAJA	KPS LAKSHMIPURAM	GJC HULLAHALLY		29260901306	11 TO 12	146	4	0.5	
							GHPs LAKSHMIPURAM	29261200903	1 TO 7	23	8	0.5	
							GHPs LAKSHMIPURAM	29261200908	8 TO 10	80	8	1	
							GJC LAKSHMIPURAM	29261200908	11 TO 12	288	6		
							GLPS BOVI COLONY BANNUR	29261123503	1 TO 5	10	4	5 GUNTE	
103	MYSURU	T.NARASIPURA	BANNUR	T.NARASIPURA	KPS BANNUR	GHPs CHAMANAHALLI		29261123201	1 TO 7	76	5	12 GUNTE	
							GJC BANNUR(HS SECTION)	29261123504	8 TO 10	215	6	SACR 3 GUNTE	
							GJC SANTHEMALA BANNUR	29261123504	11 TO 12	1049	20		
							GHPs KALYANAGIRI	29260705904	1 TO 7	174	7	0.5	
104	MYSURU	MYSORE NORTH	MYSORE NORTH	NARSHIMHARAJA	KPS KALYANAGIRI	GHS GOUSIYA NAGAR		29260706302	8 TO 10	170	5		
							GJC KALYANAGIRI	29260705915	11 TO 12	103	2		
							GHPs ARAKERA	29060101201	1 TO 7	532	13	1 Acre	
105	RAICHUR	DEVADURGA	ARA KERA	DEVADURGA	KPS ARAKERA	GHS ARAKERA		29060101203	8 TO 10	321	12	2 Acres	
							GPUC ARAKERA	29060101203	11 TO 12	42	3		

SL No.	District	Taluk	Hobli Name	Constituency Name	KPS Name	Name of the Govt. Primary/Highschool/College present in the same premises of KPS	Name of the Govt. Primary/Highschool/College which are not present as per Col.7 and are present in 500 mts around the premises of KPS	Dise code	Class	Enrollment	Number of Classrooms	Area of the School	Remarks	
120	SHIMOGA	SAGAR	KARUR	SAGAR	KPS TUMARI	GLPS BERALA		29150322209	1 TO 4	7	2			
						GLPS KEREKAI		29150321802	1 TO 5	13	2			
						GHPS TUMARI		29150322305	1 TO 7	64	9	4 Acre		
						GHS TUMARI		29150322305	8 TO 10	132	8	2.5 Acre		
121	SHIMOGA	SHIKARIPURA	HOSUR	SHIKARIPURA	KPS HOSUR	GPUC TUMARI		29150322305	11 TO 12	166	6	8 Acre		
						GHPS HOSUR		29150414453	1 TO 7	153	5	1 Acre		
						GHS HOSUR		29150414453	8 TO 10	285	8	3 Acre		
						GPUC HOSUR			11 TO 12	73	4			
122	SHIMOGA	SHIMOGA	AYANURU	SHIMOGA	KPS AYANURU	GHPS AYANURU		29150537606	1 TO 7	84	6	2 Acre		
						GHS AYANUR		29150537606	8 TO 10	268	14	14 Acre		
						GPUC AYANURU			11 TO 12	19	12			
123	SHIMOGA	THIRTHAHALLI	KASABA	THIRTHAHALLI	KPS THIRTHAHALLI	GHPS SOPPUGUDDE		29150736701	1 TO 5	48	7	3 Acre		
						GHPS THIRTHAHALLI		29150737806	1 TO 8	143	9	5 Acre		
						U R ANATHAMURTHY HIGH SCHOOL		29150737804	8 TO 10	542	25	10 Acre		
						GOVT JUNIOR COLLEGE THIRTHAHALLI			11 TO 12	972	18			
124	SHIMOGA	THIRTHAHALLI	AGUMBE	THIRTHAHALLI	KPS MEGARAVALLI	GLPS MEGARAVALLI		29150722603	1 TO 5	5	4	2 Acre		
						GHPS MEGARAVALLI		29150722604	1 TO 7	111	8	3.5 Acre		
						GJC MEGARAVALLI HIGH SCHOOL		29150722609	8 TO 10	131	8	5 Acre		
						GOVT JUNIOR COLLEGE MEGARAVALLI			11 TO 12	73	10	4 Acre		
125	SHIMOGA	SORABA	ULAVI	SORABA	KPS ULAVI	GHPS ULAVI		29150627601	1 TO 7	134	8	4 Acre		
						GHS ULAVI		29150627606	8 TO 10	282	10	4 Acre		
						GPUC ULAVI		29150627606	11 TO 12	116	4			
						GHPS HARUGAVALLI		29150408701	1 TO 7			4.6 Acres		
126	SHIMOGA	SHIKARIPURA	KASABA	SHIKARIPURA	KPS HARAGUVALI	GHS HARUGAVALLI		29150408703	8 TO 10	280				
						GPUC HARUGAVALLI		29150408703	11 TO 12					
						GHPS GODEKERE		29180115701	1 TO 7	54	2	5 ACRE		
						GHS GODEKERE		29180115706	8 TO 10	99	5			
127	TUMKUR	C N HALLY	GODEKERE	C N HALLY	KPS GODEKERE	GJC GODEKERE		29180115706	11 TO 12	69	2			
						GHPS GODEKERE		29180115701	1 TO 7	54	2	5 ACRE		
						GHS GODEKERE		29180115706	8 TO 10	99	5			
128	TUMKUR	GUBBI	GUBBI	GUBBI	KPS GUBBI	GHPS GUBBI		29180201003	1 TO 8	184	32	10 ACRE	This school is included in 14 KPS as govt. order No. EP/34/Yosoka/2019, Dated on 17.07.2019.	
						GJC BOYS (H) GUBBI		29180200209	8 TO 10	48	24			
						GJC GUBBI		29180200209	11 TO 12	386	40			
129	TUMKUR	KUNIGAL	BHAKTHARAHALLI	KUNIGAL	KPS BHAKTHARAHALLI	GHPS BHAKTHARAHALLI		29181018601	1 TO 8	205	7	20 GUNTAS		
						GHS BHAKTHARAHALLI		29181018602	9 TO 10	146	10	4 ACRE+3 GUNTAS		
						GJC BHAKTHARAHALLI		29181018602	11 TO 12	66	11			
130	TUMKUR	TIPTUR	TIPTUR	TIPTUR	KPS BOYS TIPTUR	GHPS TIPTUR		29180823503	1 TO 7	71	9	6 ACRE		
						GHS TIPTUR		29180823507	8 TO 10	579	21			
						GJC TIPTUR		29180823507	11 TO 12	1800	21			
131	TUMKUR	TUMKUR	HONNUDIKE	TUMKUR RURAL	KPS MASKAL	GHPS Maskal		29180938101	1 TO 5	142	7	3.33 ACRE		
						GHS Maskal			6 TO 7	90				
						GHS Maskal		29180938102	8 TO 10	167	6			
132	TUMKUR	TURUVEKERE	KASABA	TURUVEKERE	KPS TURUVEKERE	GMHPS BOYS WARD-3 TURUVEKERE		29180722005	1 TO 7	406	10	3 ACRE		
						GPUC TURUVEKERE HIGH SCHOOL SECTION		29180721903	8 TO 10	390	16			
						GPUC TURUVEKERE PU COLLEGE		29180721903	11 TO 12	504	10			

Sl. No.	District	Taluk	Hobil Name	Constituency Name	KPS Name	Name of the Govt. Primary/Highschool/College present in the same premises of KPS	Name of the Govt. Primary/Highschool/College which are not present as per Col.7 and are present in 500 mts around the premises of KPS	Dise code	Class	Enrollment	Number of Classrooms	Area of the School	Remarks
133	TUMKUR	TUMKUR	HIGH SCHOOL BADAVANE	TUMKUR TOWN	KPS BOYS, B.H ROAD, TUMKUR	GMHPS Tumkur		29180900928	1 TO 7	111	6	147*311.27	
						GHS Tumkur		29180900907	8 TO 10	293	10	33 ACRE	
						GPUC Tumkur		29180900907	11 TO 12	1651	20		
134	TUMKUR-MADHUGIRI	MADHUGIRI	DODDERI	MADHUGIRI	KPS DABBEGATTA		GHPS DABBEGATTA	29310415001	1 TO 7	124	5	250Meter	
						GHS DABBEGATTA		29310415003	8 TO 10	266	4	3ACRES	
						GJC DABBEGATTA		29310416106	11 TO 12	124	6		
135	TUMKUR-MADHUGIRI	SIRA	KASABA	SIRA	KPS SIRA		G M H P BOYS SCHOOL KALIDASANAGARA SIRA	29310620803	1 TO 8	145	8	30 gunta	
						GJC (HS) SIRA		29310620801	8 TO 10	530	17	3 ACRES	
						GJC SIRA		29310620801	11 TO 12	758	22		
136	TUMKUR-MADHUGIRI	PAVGADA	KASABA	PAVGADA	KPS PAVAGADA		GBHPS UPGRADED PAVAGADA	29310513702	1 TO 8	280		6.10 ACRES	
						GHS PAVAGADA		29310513407	8 TO 10	394			
						GJC PAVAGADA		29310513407	11 TO 12	790			
137	UDUPI	BYNDOOR	BYNDOOR	BYNDOOR	KPS BYNDOOR		GHPS BYNDOOR	29160405009	1 to 8	273	8	1.2 ACRES	
						GPUC (High school) BYNDOOR		29160405012	8 to 10	690	12	0.94 ACRE	
						GPUC BYNDOOR		29160405012	11 to 12	1080	10		
138	UTTARAKANNADA	ANKOLA	BALALE	KARWAR ANKOLA	KPS HILLUR		GHPS HILLUR	29100108001	1 TO 7	115	10	1 ACRES 3 GUNTA	
						GHS HILLUR		29100108007	8 TO 10	122	5	5 ACRES 98 GUNTA FOREST DEPT	
						GPUC HILLUR		29100108008	11 TO 12	46	3		
139	UTTARAKANNADA	HONNAVAR	HONNAVAR TOWN (PATTANA PANCHAYAT)	KUMTA-HONNAVAR	KPS PRABATHNAGAR		H.P.S.PRABATHNAGAR	29100809601	1 TO 7	95	8	1-00-20	
							G.H.S.PRABATHNAGAR	29100809602	8 TO 10	164	11		
							GOVERNMENT .P.U.COLLEGE HONNAVAR	29100800102	11 TO 12	599	13	1-00-30	
140	UTTARAKANNADA-SIRSI	HALIYAL	HLIYAL	HALIYAL-JODA	KPS TERGANV		GOVT. PRIMARY SCHOOL TERGANV	29340412702	1 TO 8	671	22	1.75 Acre	
							GOVT. HIGH SCHOOL TERGANV	29340412704	8 TO 10	388	5	5 Acres	
							GOVT. P.U. COLLAGE TERGANV	29340412705	11 TO 12	272	4	2 Acres	
141	UTTARAKANNADA-SIRSI	SIDDAPUR	KONDLI	SIRSI-SIDDAPUR	KPS KOLSIRSI		GOVT. PRIMARY SCHOOL KOLSIRSI	29340616601	1 TO 7	125	5	30 GUNTE	
							GOVT. HIGH SCHOOL KOLSIRSI	29340616603	8 TO 10	150	5	1 Acre	
							GOVT. P.U.COLLAGE KOLSIRSI	29340616604	11 TO 12	199	8	2.5 Acres	
142	UTTARAKANNADA-SIRSI	YELLAPUR	YELLAPUR	YELLAPUR-MUNDGOD	KPS GULLAPUR		GOVT. PRIMARY SCHOOL RAMNAGA	29340704601	1 TO 7	80	12	1 Acre	
							GOVT. COMP.JR.COLLAGE GULLAPUR	29340704602	8 TO 12	177	4	3 Acres	
143	VIJAYPUR	INDI	INDI	INDI	KPS GOLASAR		GOVT HPS GOLASAR	29030803501	1 TO 7	206	7	1 ACRE	
							GOVT HS GOLASAR,	29030803503	8 TO 10	255	11		
							GOVT PU COLLEGE GOLASAR	29030803306	11 TO 12	213	6		
144	VIJAYPUR	SINDAGI	ALMEL	SINDAGI	KPS ALMEL		GOVT MPS ALMEL	29031200501	1 TO 8	398	19	6 ACRE	
							GOVT KGS ALMEL	29031200502	1 TO 10	601	12		
							GOVT RMSA GIRLS HS ALMEL	29031200507	9 TO 10	256			
145	VIJAYPUR	BASAVANABAGEWADI	CHIMMALAGI	BASAVANABAGEWADI	KPS GANI		KBHPG GANI	29030503306	1 TO 7	125		2 ACRE	
							KGHPG GANI	29031206406	1 TO 7	131			
							GHS GANI	29030800611	8 TO 10	191			
							GJC GANI	29030800611	11 TO 12	50			

Sl. No.	District	Taluk	Hobli Name	Constituency Name	KPS Name	Name of the Govt. Primary/Highschool/College present in the same premises of KPS	Name of the Govt. Primary/Highschool/College which are not present as per Col.7 and are present in 500 mts around the premises of KPS	Dise code	Class	Enrollment	Number of Classrooms	Area of the School	Remarks
146	YADGIRI	SHAHAPUR	SHAHAPUR	SHAHAPUR	KPS BOYS SHAHAPUR		GHPS CPS SHAHAPUR	29330718604	1 TO 7	176	16	3 Acres	
							GHPS PETH SHAHAPUR	29330718502	1 TO 7	250	7	0.35 gunte	
							GHS BOYS SHAHAPUR	29330718505	8 TO 10	352	20	1 Acre	
							GIC BOYS SHAHAPUR	29330718505	11 TO 12	273	14	2 Acres	
147	YADGIRI	SHAHAPUR	B GUDI	SHAHAPUR	KPS B GUDI		GHPS B GUDI	29330702101	1 TO 8	385	13		
							GHS B GUDI	29330702109	8 TO 10	168	15	4 Acres	
							GIC B GUDI	29330702105	11 TO 12	558	18		
148	YADGIRI	SHORAPUR	NARAYANAPUR	NARAYANAPUR	KPS NARAYANAPUR		GHPS NARAYANAPUR	29330816701	1 TO 7	445	14	1 Acre 36 gunte	
							GHS NARAYANAPUR	29330816708	8 TO 10	618	14	2 Acres	
							GIC NARAYANAPUR	29330816708	11 TO 12	120	8	2 Acres 10 gunte	
149	YADGIRI	SHORAPUR	KAKKERA	GHS KAKKERA	KPS KAKKERA		GHPS KAKKERA 200 METERS	29330810801	1 TO 7	454	10	1 Acre	
							GHS KAKKERA	29330810827	8 TO 10	552	10	20 Gunte	
							GIC KAKKERA	29330810827	11 TO 12	129	8	10 Gunte	
150	YADGIRI	YADGIRI	YADGIRI	YADGIRI	KPS YADGIRI		GOVT HPS (MKPS) YADGIRI	29331026203	1 TO 7	207	10	104*88	
							GOVT. HS GIRLS YADGIRI	29331026208	8 TO 10	297	21	116*218	
							GIC GIRLS YADGIRI	29331026208	11 TO 12	601	19	60*100	
151	YADGIRI	YADGIRI	KONKAL	GURUMITKAL	KPS KONKAL		GHPS KONKAL 200 Mts	29331006902	1 TO 7	434	8	30 Gunte	
							GHS KONKAL	29331006905	8 TO 10	227	7	20 Gunte	
							GIC KONKAL	29331006905	11 TO 12	120	4	20 Gunte	

State Project Director
Sangra Shiksha Karnataka
Bengaluru

Annexure-2
(ಅನುಬಂಧ-2)

Details of 68 Karnataka Public Schools (KPS) Out of 224 KPS with 1 to 10 th std (without Pre-University Colleges) which are present in Single premises/ working with double campus


(2020-21 ನೇ ಸಾಲಿನಲ್ಲಿ ಪ್ರಾರಂಭಿಸಲಾಗಿರುವ 224 ಕರ್ನಾಟಕ ಪಬ್ಲಿಕ್ ಶಾಲೆಗಳಲ್ಲಿ 1 ರಿಂದ 10 ನೇ ತರಗತಿಯವರೆಗೆ (ಪದವಿ ಪೂರ್ವ ಶಾಲೆಯುಳ್ಳವುಗಳ) ಒಂದೇ ಆವರಣದಲ್ಲಿರುವ ಹಾಗೂ ಅದೇ ಗ್ರಾಮ/ ತಲ್ಲಣ/ ನಗರದಲ್ಲಿ ಶಾರ್ಟ್ ನಿರ್ವಹಿಸುತ್ತಿರುವ 68 ಶಾಲೆಗಳ ವಿವರ)

No.	District	Taluk	Hobli Name	Constituency Name	KPS Name	Name of the Govt. Primary/Highschool/College present in the same premises of KPS	Name of the Govt. Primary/Highschool/College which are not present as per Col.7 and are present in 500 mts around the premises of KPS	Dise code	Class	Enrollment	Number of Classrooms	Area of the School	Remarks
1	BENGALURU NORTH	NORTH - 1	BBMP	YELAHANKA	KPS KADABAGERE	GHPS KADABAGERE GHS KADABAGERE		29280203701	1 TO 7	100	6	1.0 Acr	
								29280203703	8 TO 10	469	14	124*125 FEET	
2	BANGALORE NORTH	NORTH - 1	BBMP	DASARAHALLI	KPS GHRUHALAKSHMI LAYOUT NELAGADARAHALLI	GHPS GHUHALAKSHMI LAYOUT GHS GHUHALAKSHMI LAYOUT		29280209209	1 TO 8	459	8	1.10 ACRE	
								29280209201	9 TO 10	325	6	4054 SQ FEET	
3	BANGALORE NORTH	NORTH - 1	BBMP	YESHWANTHAPURA	KPS KANNALLI	GHPS KANNALLI GHS KANNALLI		29280207601	1 TO 8	395	9	240*150 FEET	
								29280202601	9 TO 10				
4	BANGALORE NORTH	NORTH - 1	BBMP	GOVINDARAJA NAGARA	KPS A D HALLI	GHPS AD HALLI GHS A D HALLI		29280208401	1 TO 8	300	8	0.75Acr	
								29280208404	8 TO 10	181	6		
5	BANGALORE NORTH	NORTH - 1	BBMP	RAJAJINAGARA	KPS SANEGORAVANAHALLI	GMPS SANEGORAVANAHALLI GHS SANEGORAVANAHALLI		29280210201	1 TO 8	245	10	845 sq mt	
								29280208404	8 TO 10	234	8		
6	BENGALURU NORTH	NORTH - 2	BBMP	MALLESHWARA	KPS SANTHEBEDI YASHWANTHAPURA	GMPS SANTHEBEDI YESHWANTHAPURA GHS SANTHEBEDI YESHWANTHAPURA		29280503915	1 TO 8	255	14	28704 sq.ft	
								29280503906	9 TO 10	97	10	28704 sq.ft	
7	BENGALURU NORTH	NORTH 3	SARVAGNA NAGAR	SARVAGNA NAGAR	KPS SARVAGNA NAGAR	GMPS SARVAGNA NAGAR GHS SARVAGNA NAGAR		29280500808	1 TO 7	111	4	1 ACRE	
								29280500816	8 TO 10	210	7		
8	BENGALURU NORTH	NORTH-4	KAKOLU	YELAHANKA	KPS KAKOLU	GHPS KAKOLU GHS KAKOLU		29280711201	1 TO 7	142		4.3 ACRES	
								29280711205	8 TO 10	152			
9	BANGALORE NORTH	NORTH - 1	BBMP	YELAHANKA	KPS CHIKKABIDARAKALLU	GHPS CHIKKABIDARAKALLU GHS CHIKKABIDARAKALLU		29280206401	1 TO 8	650	12	1.2 ACRES	
								29280206417	8 TO 10	1045	19		
10	BENGALURU NORTH	NORTH-4	BBMP	BYTATARAYANAPURA	KPS AGRAHARA LAYOUT	GMPS AGRAHARA LAYOUT GHS AGRAHARALAYOUT		29280704803	1 TO 7	413	15	1 Acre 20 Gunts	
								29280704810	8 TO 10	330	18		
11	BANGALORE NORTH	NORTH - 1	BBMP	DASARAHALLI	KPS MALLASANDRA	GMPS MALLASANDRA GHS MALLASANDRA		29280207601	1 TO 8	614	19	5832 SQ MEETER	
								29280207601	9 TO 10				
12	BENGALURU NORTH	NORTH-4	ABBIGERE	T.DASARAHALLI	KPS ABBIGERE COLONY	GHPS ABBIGERE COLONY GHS ABBIGERE		29280704501	1 TO 7	202	8	4 Acre 16 Gunts	
								29280704510	8 TO 10	576	25		
13	BENGALURU NORTH	NORTH-4	BBMP	BYTATARAYANAPURA	KPS NARASIPURA	GHPS NARASIPURA GHS NARASIPURA		29280712202	1 TO 8	313	9	1 Acre	
								29280712203	8 TO 10	193	11		
14	BANGALORE RURAL	DODDABALLAPUR A	SASALU	DODDABALLAPURA	KPS HOSAHALLI	GHPS HOSAHALLI GHS HOSAHALLI		29210200903	1 TO 7	160	8	3 Acres 20 Gunts	
								29210200904	8 TO 10	391	12	4 Acres	
15	BANGALORE SOUTH	S-1	SUNKENAHALLI	BASAVANAGUDI	KPS SUNKENAHALLI	GHPS SUNKENAHALLI GHS SUNKENAHALLI		29200110135	1 TO 7	175	9	7500 Sq. Ft	
								29200110134	8 TO 10	202	9	7500 Sq. Ft	
16	BANGALORE SOUTH	S-2	GOVINDARAJNAGARA	GOVINDARAJNAGARA	KPS GOVINDARAJNAGARA	GHPS GOVINDARAJNAGARA GHS GOVINDARAJNAGARA		29200803130	1 TO 7	108	14	14 Gunts	
								29200803143	8 TO 10	169	9+5=14.	Block-1 -34.55 Gunts Block-2 -5	
17	BANGALORE SOUTH	S-2	RAYAPURAM	CHAMARAJAPET	KPS GORIPALYA	GMPS GORIPALYA GHS GORIPALYA		29200801907	1 TO 7	220	9	10000 Sq.Ft	
								29200801926	8 TO 10	203	10	2400 Sq. Ft	
18	BANGALORE SOUTH	S-2	K R MARKET	CHIKPETE	KPS SULTHANPETE	GMPS SULTHANPETE GHS STV SULTHANPETE		29200802827	1 TO 7	43	18	2820 Sq. M	
								29200802823	8 TO 10	43			
19	BANGALORE SOUTH	S-2	KP AGRAHARA	GANDHINAGARA	KPS KADAPPSWAMY MATA	GMPS KADAPPSWAMY MATA GHS KADAPPSWAMY MATA		29200802041	1 TO 8	383	11	130*180 Sq. Ft	
								29200802044	9 TO 10	245	13	1500 Sq. Ft	

No.	District	Taluk	Hobli Name	Constituency Name	KPS Name	Name of the Govt. Primary/Highschool/College present in the same premises of KPS	Name of the Govt. Primary/Highschool/College which are not present as per Col.7 and are present in 500 mts around the premises of KPS	Dise code	Class	Enrollment	Number of Classrooms	Area of the School	Remarks
20	BANGALORE SOUTH	S-3	UTTARAHALLI	BOMMANAHALLI	KPS PUTTENAHALLI	GMPS PUTTENAHALLI GHS PUTTENAHALLI		29200908205	1 TO 7 8 TO 10	1060	40		
21	BANGALORE SOUTH	S-3		SHANTINAGARA	KPS YELLAGONDANAPALYA	GMPS YELLAGONDANAPALYA GHS YELLAGONDANAPALYA		29200912774	1 TO 7 8 TO 10	157	4	1/2 Acre	
22	BANGALORE SOUTH	S-4	RAMAMURTHYNAGAR A	K.J.R. PURA	KPS SCHOOL, KALKERE	GMPS KALKERE GHS KALKERE		29200308037	9 TO 10	195	7		2.04 Acres
23	BANGALORE SOUTH	S-4	KR PURAM	BYTARAYANAPURA	KPS THANISANDRA	GMPS THANISANDRA GHS THANISANDRA		29200311164	1 TO 8	1037	21	3 Acres	
24	BANGALORE SOUTH	ANEKAL	ATTIBELE	ANEKAL	KPS HEBBAGODI	GMPS HEBBAGODI GHS HEBBAGODI		29200433702	1 TO 8	578	6	5 Acres	
25	BELAGAVI	BELAGAVI RURAL	HIREBAGEWADI	BELAGAVI RURAL	KHPS KARDIGUDDI	GMPS KARDIGUDDI GHS KARDIGUDDI		29200433714	8 TO 10	551	18		
26	BELAGAVI	RAMDURG	HANAMSAGAR	RAMDURG	KPS CHUNCHANUR		GMPS CHUNCHANUR	29011102201	1 TO 8	631	19	1/2 Acre	
27	BALLARI	KUDUGI	HOSAHALLI	KUDUGI	SOOLADAHALLI		GMPS SOOLADAHALLI	291120607305	1 TO 5	171	5	0.25	
28	BIDAR	AURAD	SANTPUR	AURAD	KPS SANTPUR	GOVT MPS SANTPUR GOVT H.S. SANTPUR		291120607304	8 TO 10	172	12	2.06	
29	BIDAR	BASWAKALYAN	KOHINDOR	BASWAKALYAN	KPS KOHINDOR	GOVT LPS SWARAJ NAGAR KOHINDOR GOVT MPS KOHINDOR GHS KOHINDOR		29050209008	1 TO 5	91	15	2 ACRE	
30	BIDAR	BHALKI	SAIGAON	BHALKI	KPS SAIGAON	GOVT MPS SAIGADH GOVT H.S. SAIGAON		29050209009	1 TO 7	267	7	1/2 ACRE	
31	BIDAR	BIDAR	BAGDAL	BIDAR (SOUTH)	KPS BAGDAL	GOVT MPS SAIGADH GOVT H.S. SAIGAON		29050311401	1 TO 7	338	16	2 ACRE	
32	BIDAR	BHALKI	NITTUR (B)	BHALKI	KPS NITTUR (B)	GOVT MPS SAIGADH GOVT H.S. SAIGAON		29050311409	8 TO 10	100	15	2 ACRE	
33	CHIKKABALLAPURA	GOWRIBIDANUR	KASABA	GOWRIBIDANUR	KPS GOWRIBIDANUR	GOVT. HPS URDU BAGDAL GOVT MPS BAGDAL GOVT HS BAGDAL		29050401111	1 TO 7	111	15	1/2 ACRE	
34	CHIKKABALLAPURA	GOWRIBIDANUR	NAGARAGERE	GOWRIBIDANUR	KPS VATADAHOSHALLI	GOVT MPS BAGDAL GOVT HPS BAGDAL		29050401101	1 TO 7	156	20	1/2 ACRE	
35	BELAGAVI-CHIKKODI	RAIBAG	KUDACHI	KUDACHI	KPS HARUGERI	GOVT MPS BAGDAL GOVT HPS BAGDAL		29050400002	8 TO 10	258	25	3 ACRE	
36	CHITRADURGA	CHALLAKERE	TALAKU	MOLAKALMURU	KPS OBALAPURA	GOVT MPS NITTUR GOVT H.S. NITTUR (B)		29050310915	1 TO 8	218	10	3 ACRE	
37	CHITRADURGA	CHITRADURGA	HIREGUNTANUR	CHITRADURGA	KPS LAKSHMISAGARA	GOVT HPS NITTUR GOVT MPS URDU NITTUR		29050310906	1 TO 7	29	2		
38	CHITRADURGA	CHITRADURGA	BHARAMASAGARA	HOLALKERE	KPS BHARAMASAGARA	GOVT H.S. NITTUR (B) GHS KOTE GOWRIBIDANUR		29050310907	9 TO 10	125	13	3 ACRE	
39	CHITRADURGA	HOSADURGA	MADADAKERE	HOSADURGA	KPS GULIHATTI	GHS KOTE GOWRIBIDANUR GHS GIRLS KOTE GOWRIBIDANUR		29290524211	1 TO 8	541	11	2 Acres	
40	DAKSHINA KANNADA	MANGALURU SOUTH	MANGALURU/PADAVU	MANGALURU SOUTH	KPS NALYAPADAVU	GHS VATADAHOSHALLI GHS VATADAHOSHALLI		29290524001	8 TO 10	566	8		
41	DAVANAGERE	DAVANAGERE SOUTH	KASABA	DVG SOUTH	KPS THURCHAGATTA	GHS VATADAHOSHALLI GHS VATADAHOSHALLI		29290522101	1 TO 8	237	10	2.5 Acres	
						KPS MARUGERI KPS MARUGERI		29290522108	8 TO 10	169	6		
						KPS MARUGERI KPS MARUGERI		29301002005	1 TO 7	119	9		
						KPS MARUGERI KPS MARUGERI		29301002006	1 TO 8	149	10	1 ACRES	
						KPS MARUGERI KPS MARUGERI		29301002041	8 TO 10	143	0		
						KPS MARUGERI KPS MARUGERI		29130207804	1 TO 8	245	5	2 ACRE 17 GUNTE	
						KPS MARUGERI KPS MARUGERI		29130207806	9 TO 10	83	5	9 ACRE 20 GUNTE	
						KPS MARUGERI KPS MARUGERI		29130124901	1 TO 7	138	6	0.5 ACRE	
						KPS MARUGERI KPS MARUGERI		29130124903	8 TO 10	70	4	3 ACRE 20 GUNTE	
						KPS MARUGERI KPS MARUGERI		29130124801	1 TO 8	499	10	2 ACRE 20 GUNTE	
						KPS MARUGERI KPS MARUGERI		29130120801	9 TO 10	128	0		
						KPS MARUGERI KPS MARUGERI		29130504101	1 TO 7	103	5	180 MTR * 180 MTR	
						KPS MARUGERI KPS MARUGERI		29130504103	8 TO 10	114	9	9000 SQ MTR	
						KPS MARUGERI KPS MARUGERI		29240609803	1 TO 8	199	7	1.2 Acres	
						KPS MARUGERI KPS MARUGERI		29240609804	9 TO 10	61	2	4.21 Acres	
						KPS MARUGERI KPS MARUGERI		29140302101	1 TO 7	125	6	0.5 ACRES	
						KPS MARUGERI KPS MARUGERI		29140302105	8 TO 10	139	5	1.5 ACRE	

No.	District	Taluk	Hobli Name	Constituency Name	KPS Name	Name of the Govt. Primary/Highschool/College present in the same premises of KPS	Name of the Govt. Primary/Highschool/College which are not present as per Col.7 and are present in 500 mts around the premises of KPS	Dise code	Class	Enrollment	Number of Classrooms	Area of the School	Remarks
42	DHARWAD	DHARWAD RURAL	GARAG	DHARWAD 71	KPS THADAKOD	M.P.S TADKOD		29090110202	1 TO 7	188	10	4 ACRES	
						K.G.S TADKOD		29090110208	1 TO 7	300	10		
						H.P.U.S TADKOD		29090110201	1 TO 7	44	4		
						GHS TADKOD		29090110207	8 TO 10	184	4		
43	DHARWAD	KALAGHTAGI	DHUMMAWAD	KALAGHTAGI-75	KPS BEGUR	GHS BEGUR		29090301101	1 TO 8	238	14	4.32 ACRES	
						GHS BISARALLI		29090301501	1 TO 8	128	5		
						GHS BEGUR		29090301103	9 TO 10	175	6		
44	DHARWAD	NAVALGUND	ANNISERI	NAVALGUND	KPS NALAWADI	MCS NALAWADI		29090504102	1 TO 7	143	13	4 ACRES	
						HPKGS NALAWADI		29090504201	1 TO 7	155	11		
						GHS NALAWADI		29090405404	8 TO 10	156	11		
45	DHARWAD	HUBLI CITY	HOSURU	HDMC CENTRE	KPS HOSURU	GOVT. MODEL PRIMARY SCHOOL,NO.16, HOSURU		29090604606	1 TO 7	203		1 ACRE	
						GOVT.HIGH SCHOOL, HOSURU		29090604608	8 TO 10	180			
						KGS HULKOTI		29080603304	1 TO 7	198	17	22568 sq/F	
46	GADAG	GADAG RURAL	HULKOTI	GADAG	KPS HULKOTI	PATIL G G HS HULKOTI		29080603308	8 TO 10	231	18	2.28 acre	
						GOVT MODEL HIGHER PRIMARY SCHOOL ALUR		29130100105	1 TO 7	55	7	12000 SQFT	
47	HASSAN	ALUR	KASABA	SAKALESHUPURA	KPS ALUR	GOVT NEW HIGHER PRIMARY SCHOOL ALUR		29230100106	1 TO 7	216	10	24000 SQFT	
						GOVT GIRLS HIGH SCHOOL ALUR		29230200122	8 TO 10	97	0		
						GMPS MUNAHALLI		29040108801	1 TO 8	457		1 Acre	
48	KALBURGI	ALAND	ALAND	ALAND	KPS MUNAHALLI	GHS MUNAHALLI		29040108804	9 TO 10	121		1 Acre	
49	KALABURAGI	CHINCHOLI	CHINCHOLI	CHINCHOLI	KPS KONCHAWARAM	GHS KONCHAWARAM		29040306603	1 TO 8	554	18	2 Acre	
						GHS KONCHAWARAM		29040306607	9 TO 10	191	12		
50	KALABURAGI	CHITTAPUR	SHAHABAD	KALABURGI RURAL	KPS SHAHABAD	GMPS SHAHABAD		29040410404	1 TO 8	195	18	1.5 Acre	
						GHS GIRLS SHAHABAD		29040410473	9 TO 10	162	10	3 Acre	
						GHS BOYS SHAHABAD		29040410469	9 TO 10	128	15	1 Acre	
51	KALABURAGI	CHITTAPUR	SHAHABAD	CHITTAPUR	KPS KOLLUR	GMPS KOLLUR		29040406601	1 TO 8	478	7	1 Acre	
						GHS KOLLUR		29040406607	9 TO 10	332	9	1.8 Acre	
52	KALABURGI	JEWARGI	ANKALAGI	JEWARGI	KPS ANKALAGI	GHS ANKALAGI		29040600801	1 TO 8	582	16	5 ACRE	
						GHS ANKALAGI		29040600804	9 TO 10	316	11		
53	KALBURGI	KALABURGI NORTH	ADARSH NAGAR	KALABURGI NORTH	KPS SONIYA GANDHI COLONY	GHS URDU SONIYAGANDHI COLONY, KALABURGI		29041107908	1 TO 8	280		100*100 Sqf	
						GHS URDU SONIYAGANDHI COLONY, KALABURGI		29041107908	9 TO 10	71			
54	KALBURGI	KALBURGI SOUTH	PATTAN	KALABURGI SOUTH	KPS PATTAN	GHS PATTAN		29040511501	1 TO 8	214		(1.5 acer)	
						GHS PATTAN		29040511552	9 TO 10	512			
55	KOLAR	BANGARAPET	BETHAMANGALA	KGF	KPS BANGARU THIRUPATHI	GMPS GUTTAMALLI		29190213001	1 TO 7	129	8	1 Acre	
						GHS BANGARATHIRUPATHI		29190240001	8 TO 10	138	21	3 Acre	
56	KOLAR	MULABAGILU	BYRAKURU	MULABAGILU	KPS N VADDAHALLI	GHS N VADDAHALLI		29191023101	1 TO 8	288	8	2 Acre	
						GHS N VADDAHALLI		29191023102	8 TO 10	220	10	1 Acre	
57	KOLAR	MULABAGILU	MULABAGILU KASABA	MULABAGILU	KPS MULABAGILU	GLPS MUTAYALAPETE		29191048601	1 TO 5	85		12 TO 13 Acre	
						GMHPS (BANGLA), MULABAGILU		29191048603	1 TO 7	160			
						GHS GIRLS MULABAGILU		29191048604	8 TO 10	417			
						BOYS GHS MULABAGILU		29191048606	8 TO 10	473			

L. No.	District	Taluk	Hobli Name	Constituency Name	KPS Name	Name of the Govt. Primary/Highschool/College present in the same premises of KPS	Name of the Govt. Primary/Highschool/College which are not present as per Col.7 and are present in 500 mts around the premises of KPS	Dise code	Class	Enrollment	Number of Classrooms	Area of the School	Remarks
58	MYSURU	H D KOTE	HAMPAPURA	H D KOTE	KPS BACHEGOWDANA HALLI	GHPs BACHEGOWDANAHALLI		29260303703	1 TO 7	216	5	2	
						GHS BACHEGOWDANAHALLI		29260304003	8 TO 10	147	6		
59	MYSURU	H D KOTE	SARAGURU	H D KOTE	KPS MULLURU	GHPs MULLURU		29260310501	1 TO 7	197	7	2	
						GHS MULLURU		29260320502	8 TO 10	168	9		
60	MYSURU	MYSORE RURAL	LAYAPURA	CHAMUNDESWARI	KPS UDBURU	GHPs UDBURU		29260815101	1 TO 7	682	30	20 GUNTE	
						GHS UDBURU		29260815104	8 TO 10	431	17	4.33	
61	SHIMOGA	SORABA	JADE	SORABA	KPS JADE	GHPs JADE		29150600804	1 TO 7	229	7	1.5 Acre	
						GHS JADE		29150600905	8 TO 10	477	14	8 Acre	
62	SHIMOGA	BHADRAVATHI	BARANDURU	BHADRAVATHI	KPS MAVINAKERE	GHPs MAVINAKERE COLONY		29150111202	1 TO 7	50		4 Acre	
						GHS MAVINAKERE		29150111203	8 TO 10	150			
63	TUMKUR	TURLUVEKERE	DABBEGHATTA	TURLUVEKERE	KPS DABBEGHATTA	GHPs INDIRA NAGARA		29180720101	1 TO 5	21	4	6 ACRE	
						GHPs DABBEGHATTA		29180720102	1 TO 7	52	2		
64	TUMKUR-MADHUGIRI	KORATAGERE	C N DURGA	KORATAGERE	KPS BUKKAPTANA	GHPs BUKKAPTANA		29310309101	1 TO 7	143	7	20 GUNTE	
						GHS BUKKAPTANA		29310309105	8 TO 10	164	10	2 ACRE	
65	UTTARAKANNADA-SIRSI	SIRSI	SAMPAKHAND	SIRSI-SIDDAPUR	KPS BANDAL	GOVT. PRIMARY SCHOOL BANDAL		29340307201	1 TO 7	109	4	1.18 Acer	
						GOVT. HIGH SCHOOL BANDAL		29340307203	8 TO 10	118	12	2 Acer	
66	UTTARAKANNADA-SIRSI	JOIDA	CASTYLOCK	HALIYAL-JOIDA	KPS RAMNAGAR	GOVT. MODEL PRIMARY SCHOOL RAMANAGAR		29341102001	1 TO 7	504	30	2.5 Acer	
						GOVT. HIGH SCHOOL RAMANAGAR		29341102008	8 TO 10	453	9	2.5 Acer	
67	VIJAYPUR	MUDDEBHIAL	DHAYALAGI	MUDDEBHIAL	KPS RUDAGI	LPS RUDAGI		29031001808	1 TO 5	67	4	2 ACRE	
						GHPs RUDAGI		29031013001	1 TO 7	317	28		
						GOVT RMSA (HS) RUDAGI		29031013001	8 TO 10	204			
68	VIJAYPUR	SINDAGI	MULASAVALAGI	DEVARAHIPPARAGI	KPS CHATTARAKI	GHPs CHATTARAKI		29031214509	1 TO 7	537	8	3.20 ACRES	
						GHS CHATTARAKI		29031214502	8 TO 10	227	10	4.00 ACRES	



 State Project Director
 Samgra Shikshna karnataka
 Bengaluru

Annexure-3
(ಅನುಬಂಧ-3)

Details of 05 Karnataka Public Schools (KPS) Out of 224 KPS with (No High School and Pre-University College) which are present in Single premises/ working with double campus which shall be started in 2020-21

(2020-21 ನೇ ಸಾಲಿನಲ್ಲಿ ಪ್ರಾರಂಭಿಸಲು ಉದ್ದೇಶಿಸಲಾಗಿರುವ 224 ಕರ್ನಾಟಕ ಪಬ್ಲಿಕ್ ಶಾಲೆಗಳಲ್ಲಿ 1 ರಿಂದ 7/8 ನೇ ತರಗತಿವರೆಗೆ (ಪ್ರೌಢಶಾಲೆ ಮತ್ತು ಪದವಿ ಪೂರ್ವ ಶಾಲೆಗಳಿಲ್ಲದಿರುವ) ಒಂದೇ ಆವರಣದಲ್ಲಿರುವ ಹಾಗೂ ಅದೇ ಗ್ರಾಮ/ ಜಿಲ್ಲಾ/ ನಗರದಲ್ಲಿ ಕಾರ್ಯನಿರ್ವಹಿಸುತ್ತಿರುವ 05 ಶಾಲೆಗಳ ವಿವರ)

Sl. No.	District	Taluk	Hobli Name	Constituency Name	KPS Name	Name of the Govt. Primary/Highschool/College present in the same premises of KPS	Name of the Govt. Primary/Highschool/College which are not present as per Col.7 and are present in 500 mts around the premises of KPS	Dise code	Class	Enrollment	Number of Classrooms	Area of the School	Remarks
1	BANGALORE NORTH	NORTH -3	SARVAGNA NAGAR	SARVAGNA NAGAR	KPS LINGARAJPURA	GKMPS LINGARAJPURA		29280600215	1 TO 8	275	8	0.5 ACRE	
2	BANGALORE SOUTH	South-1	UTTARAHALLI	BANGALORE SOUTH	KPS FAYAZABAD	GUHPS FAYAZABAD		29200137425	1 TO 8	262	5	1 Acres 9 Guntas	
3	BANGALORE SOUTH	South-1	MALLATHAHALLI	RAJARAJESWARI NAGAR	KPS MALLATHALLI	GMHPS MALLATHAHALLI		29200142120	1 TO 8	538	14	1 Acres	
4	BANGALORE SOUTH	South-1	THAVAREKERE	YASHAVANTHAPURA	KPS THAVAREKERE	GHPS THAVAREKERE		29200100122	1 TO 8	424	17	2 Acres 30 Guntas	
5	BANGALORE SOUTH	South-2	BINNIPETE	GANDHINAGARA	KPS KP AGRAHARA	GKEMPS KP AGRAHARA		29200802015	1 TO 8	562	25	100630 Sq Ft	


State Project Director
Samgra Shiksha karnataka
Bengaluru