

**ಕರ್ನಾಟಕ ವಿಧಾನ ಪರಿಷತ್ತು**


15

ಚುಕ್ಕೆ ಗುರುತಿಲ್ಲದ ಪ್ರಶ್ನೆ ಸಂಖ್ಯೆ	: 1349
ಸದಸ್ಯರ ಹೆಸರು	: ಶ್ರೀ ಕೇಶವ ಪ್ರಸಾದ್. ಎನ್. (ವಿಧಾನಸಭಾ ಕ್ಷೇತ್ರ)
ಉತ್ತರಿಸುವ ದಿನಾಂಕ	: 19-03-2025
ಉತ್ತರಿಸುವ ಸಚಿವರು	: ಲೋಕೋಪಯೋಗಿ ಸಚಿವರು

ಕ್ರ. ಸಂ.	ಪ್ರಶ್ನೆ	ಉತ್ತರ
ಅ)	<p>ರಾಜ್ಯದಲ್ಲಿ ಈವರೆಗೆ ಯಾವ ಯಾವ ರಾಜ್ಯ ಹೆದ್ದಾರಿಗಳನ್ನು ರಾಷ್ಟ್ರೀಯ ಹೆದ್ದಾರಿಗಳಾಗಿ ಮೇಲ್ದರ್ಜೆಗೇರಿಸಲಾಗಿದೆ; ಯಾವ ಯಾವ ರಾಜ್ಯ ಹೆದ್ದಾರಿಗಳನ್ನು ರಾಷ್ಟ್ರೀಯ ಹೆದ್ದಾರಿಗಳಾಗಿ ಪರಿಗಣಿಸಲು ಕೇಂದ್ರ ಸರ್ಕಾರಕ್ಕೆ ಶಿಫಾರಸ್ಸು ಮಾಡಲಾಗಿದೆ; ಈ ಸಂಬಂಧ ಸರ್ಕಾರದಿಂದ ಕೈಗೊಳ್ಳಲಾದ ಕ್ರಮಗಳೇನು; (ಸಂಪೂರ್ಣ ವಿವರ ನೀಡುವುದು)</p>	<p>ರಾಜ್ಯದಲ್ಲಿ ಈವರೆಗೆ ಒಟ್ಟು 49 ರಾಜ್ಯ ಹೆದ್ದಾರಿಗಳನ್ನು ರಾಷ್ಟ್ರೀಯ ಹೆದ್ದಾರಿಗಳಾಗಿ ಮೇಲ್ದರ್ಜೆಗೇರಿಸಿದ ವಿವರಗಳನ್ನು ಅನುಬಂಧ-1ರಲ್ಲಿ ನೀಡಲಾಗಿದೆ</p> <p>ರಾಜ್ಯದಲ್ಲಿನ 38 ರಸ್ತೆಗಳನ್ನು ರಾಷ್ಟ್ರೀಯ ಹೆದ್ದಾರಿಯನ್ನಾಗಿ ಘೋಷಿಸಲು ಕೇಂದ್ರ ಸರ್ಕಾರದಿಂದ ತಾತ್ಕಾಲಿಕ ಅನುಮೋದನೆಗೊಂಡಿದ್ದು, ಸದರಿ ರಸ್ತೆಗಳ ಕಾರ್ಯಸಾಧ್ಯತೆಯ ಅಧ್ಯಯನ ಮತ್ತು ವಿಸ್ತೃತ ಯೋಜನಾ ವರದಿಯನ್ನು ತಯಾರಿಸಲು ಕೇಂದ್ರ ಭೂ ಸಾರಿಗೆ ಮಂತ್ರಾಲಯದಿಂದ ದಿನಾಂಕ:28.07.2017 (28 ರಸ್ತೆಗಳು) ಹಾಗೂ 07.03.2018ರ (10 ರಸ್ತೆಗಳನ್ನು) ಪತ್ರಗಳಲ್ಲಿ ನಿರ್ದೇಶನ ನೀಡಲಾಗಿದ್ದು, ಅದರಂತೆ, ಸಮಾಲೋಚಕರನ್ನು ನೇಮಿಸಲಾಗಿರುತ್ತದೆ. ಈ ಮಧ್ಯೆ, ಕೇಂದ್ರ ಭೂ ಸಾರಿಗೆ ಮಂತ್ರಾಲಯದಿಂದ ದಿನಾಂಕ:28.07.2020 ರಂದು ಕಾರ್ಯಸಾಧ್ಯತೆಯ ಅಧ್ಯಯನ ಮತ್ತು ವಿಸ್ತೃತ ಯೋಜನಾ ವರದಿ ತಯಾರಿಸುವ ಕಾರ್ಯವನ್ನು ಅವಧಿ ಪೂರ್ವ ಮುಕ್ತಾಯಗೊಳಿಸಲು ಸೂಚಿಸಿರುತ್ತಾರೆ. (ಪತ್ರಗಳ ಪ್ರತಿಯನ್ನು ಅನುಬಂಧ-2ರಲ್ಲಿ ಲಗತ್ತಿಸಿದೆ). ಅದರಂತೆ ಕ್ರಮವಹಿಸಲಾಗಿದೆ. ಮುಂದುವರೆದು, 2022-23 ರಿಂದ ಈವರೆಗೆ ರಾಜ್ಯದಲ್ಲಿನ ರಸ್ತೆಗಳನ್ನು ರಾಷ್ಟ್ರೀಯ ಹೆದ್ದಾರಿಯನ್ನಾಗಿ ಮೇಲ್ದರ್ಜೆಗೇರಿಸಲು ಕೇಂದ್ರ ಭೂಸಾರಿಗೆ ಮಂತ್ರಾಲಯಕ್ಕೆ ಪ್ರಸ್ತಾವನೆ ಸಲ್ಲಿಸಿದ್ದು ವಿವರಗಳನ್ನು ಅನುಬಂಧ-3 ರಲ್ಲಿ ನೀಡಲಾಗಿದೆ.</p>
ಆ)	<p>ಶಿರಾಡೋಣ ದಿಂದ ಲಿಂಗಸುಗೂರು ವರೆಗೆ ಇರುವ ರಾಜ್ಯ ಹೆದ್ದಾರಿ-41 ಅನ್ನು ರಾಷ್ಟ್ರೀಯ ಹೆದ್ದಾರಿಯನ್ನಾಗಿ ಮೇಲ್ದರ್ಜೆಗೇರಿಸಲಾಗಿದೆಯೇ; ಇದನ್ನು ರಾಷ್ಟ್ರೀಯ ಹೆದ್ದಾರಿಯಾಗಿ ಘೋಷಿಸಲು ರಾಜ್ಯ ಸರ್ಕಾರ ಕೇಂದ್ರ ಸರ್ಕಾರಕ್ಕೆ ಶಿಫಾರಸ್ಸು ಮಾಡಿದ್ದರೆ, ಪ್ರಸ್ತುತ ಇದು ಯಾವ ಹಂತದಲ್ಲಿದೆ; ಇದನ್ನು ಅನ್ನು ರಾಷ್ಟ್ರೀಯ ಹೆದ್ದಾರಿಯಾಗಿ ಪರಿಗಣಿಸಲು ರಾಜ್ಯ</p>	<p>ರಾಷ್ಟ್ರೀಯ ಹೆದ್ದಾರಿ ಉತ್ತರ ವಲಯ ಬೆಳಗಾವಿ ವ್ಯಾಪ್ತಿಯಡಿ ಸದರಿ ರಸ್ತೆಯನ್ನು ತಾತ್ಕಾಲಿಕವಾಗಿ ರಾಷ್ಟ್ರೀಯ ಹೆದ್ದಾರಿಯನ್ನಾಗಿ, 2016 ರಲ್ಲಿ ತಾತ್ಕಾಲಿಕ ಅನುಮೋದನೆಗೊಂಡಿದ್ದು, ವಿಸ್ತೃತ ಯೋಜನಾ ವರದಿಯನ್ನು ತಯಾರಿಸಲು ಸಿ.ವಿ.ಕಾಂಡ್ ಸಂಯೋಜಕರನ್ನು ನೇಮಿಸಲಾಗಿತ್ತು, ಸದರಿ ರಸ್ತೆಯನ್ನು ಮೇಲ್ದರ್ಜೆಗೇರಿಸಲು ಪ್ರಾದೇಶಿಕ ಕಛೇರಿ ಭೂ-ಸಾರಿಗೆ ಮಂತ್ರಾಲಯ ಬೆಂಗಳೂರು ಇವರಿಗೆ ಕೇಂದ್ರ ಕಛೇರಿ ಪತ್ರ ಸಂಖ್ಯೆ.1990 ದಿನಾಂಕ: 12.11.2021 ರಲ್ಲಿ ಅನುಮೋದನೆಗಾಗಿ ಸಲ್ಲಿಸಲಾಗಿದೆ. ಮುಂದುವರೆದು ಕೇಂದ್ರ ಸರ್ಕಾರದ ಅನುಮೋದನೆಗಾಗಿ ನೀತಿ ಆಯೋಗಕ್ಕೆ ಸಲ್ಲಿಸಲಾಗಿದೆ.</p>

	<p>ಸರ್ಕಾರ ಮತ್ತು ಕೇಂದ್ರ ಸರ್ಕಾರದಿಂದ ಕೈಗೊಂಡಿರುವ ಕ್ರಮಗಳೇನು; (ಸಂಪೂರ್ಣ ವಿವರ ನೀಡುವುದು)</p>	
<p>ಇ)</p>	<p>ವಿಜಯಪುರ ಜಿಲ್ಲೆಯಿಂದ ಈವರೆಗೆ ಯಾವ ಯಾವ ರಾಜ್ಯ ಹೆದ್ದಾರಿಗಳನ್ನು ರಾಷ್ಟ್ರೀಯ ಹೆದ್ದಾರಿಗಳಾಗಿ ಮೇಲ್ದರ್ಜೆಗೇರಿಸಲಾಗಿದೆ; ಈ ಪಟ್ಟಿಯಲ್ಲಿ ಇನ್ನೂ ಯಾವ ಯಾವ ರಸ್ತೆಗಳನ್ನು ರಾಷ್ಟ್ರೀಯ ಹೆದ್ದಾರಿಗಳಾಗಿ ಪರಿಗಣಿಸಲು ಶಿಫಾರಸ್ಸು ಮಾಡಲಾಗಿದೆ; ಈ ಸಂಬಂಧ ಸರ್ಕಾರದಿಂದ ಕೈಗೊಳ್ಳಲಾದ ಕ್ರಮಗಳೇನು? (ವಿವರ ನೀಡುವುದು).</p>	<p>ವಿಜಯಪುರ ಜಿಲ್ಲೆಗೆ ಸಂಬಂಧಿಸಿದಂತೆ ರಾಜ್ಯ ಹೆದ್ದಾರಿಯಿಂದ ರಾಷ್ಟ್ರೀಯ ಹೆದ್ದಾರಿಯಾಗಿ ಮೇಲ್ದರ್ಜೆಗೇರಿಸಿರುವ ಪ್ರಸ್ತಾವನೆಗಳ ವಿವರ ಮತ್ತು ಮೇಲ್ದರ್ಜೆಗೇರಿಸಲು ಕೇಂದ್ರ ಸರ್ಕಾರಕ್ಕೆ ಸಲ್ಲಿಸಲಾದ ಪ್ರಸ್ತಾವನೆಗಳ ವಿವರಗಳನ್ನು ಅನುಬಂಧ-04 ರಲ್ಲಿ ಲಗತ್ತಿಸಲಾಗಿದೆ.</p>

ಕಡತ ಸಂಖ್ಯೆ: ಲೋಇ 118 ಸಿಎನ್‌ಹೆಚ್ 2025 (ಇ)

  
 (ಸತೀಶ ಜಾರಕಿಹೊಳೆ)  
 ಲೋಕೋಪಯೋಗಿ ಸಚಿವರು

**National Highways in Karnataka State**

Sl.No	New NH No	DESCRIPTION as per New NH Gazette	G. Total
1	48	The highway starting from its junction with Rao Tula Ram Marg in Delhi (km. 14.300 of old NH No. 8) connecting Bawal in the State of Haryana, Kotputli, near Jaipur, Kishangarh, Bhilwara, Chittaurgarh, Udaipur in the State of Rajasthan, Ahmedabad, Vadodara, Ankleshwar in the State of Gujarat, Mumbai, Thane, Pune, Satara, Kolhapur in the State of Maharashtra, Belgaum, Chitradurga, Bangaluru in the State of Karnataka, Krishnagiri, Vellor and terminating at its junction with NH-16 near Chennai in the State of Tamilnadu.	589.00
2	44	The highway starting from its junction with NH-1 near Srinagar connecting Banihal, Jammu, Kathua in the State of Jammu & Kashmir, Pathankot, Mukerian, Jalandhar, Ludhiana, Rajpura in the State of Punjab, Ambala, Karnal, Panipat connecting Kundli in the State of Haryana, Delhi [except portion of ring road from Mukarba Chowk (km 16.500 of old NH No. 1) to Ashram Chowk (km 8.300 of old NH No. 2)], Faridabad, Palwal connecting Hodal in the State of Haryana, Mathura connecting Agra in the State of Uttar Pradesh, Dhaultpur in the State of Rajasthan, Morena, Gwalior connecting Datia in the State of Madhya Pradesh, Jhansi connecting Lalitpur in the State of Uttar Pradesh, Sagar, Narsmhapur, Lakhnadon connecting Seoni in the State of Madhya Pradesh, Nagpur, Jamb connecting Pandharkawada in the State of Maharashtra, Adilabad, Nirmal, Ramayampet, Hyderabad in the State of Telangana {(excluding from Bowenpally [Km 486/200](old Km 474/00) to Assembly [497/200](Old km 485/0) on Nagpur-Hyderabad Section } and from Afzalganj [km 0/00] to Aramgarh [km 8/800] on Hydrabad-Bangalore Section}, Kurnool, Gooty, Anantapur connecting Penukonda in the State of Andhra Pradesh Devanahalli connecting Bangaluru in the State of Karnataka, Hosur, Krishnagiri, Dhramapuri, Salem connecting Kanniyakumari (Cape Comonn) in the State of Tamil Nadu	143.00
3	648	The highway starting from its junction with NH-48 near Nelamangla, Dodaballapur, Devenhalli on NH-44, Sarajpur in the State of Karnataka, Bagalur and terminating at its junction with NH-48 near Hosur in the State of Tamil Nadu.	122.38
4	748	The highway starting from its junction with NH-48 near Belgaum, Anmod in the State of Karnataka, Panda and terminating at its junction with NH-66 near Panaji in the State of Goa.	84.12
5	948	NH-48 junction near kanakapura-MALAVALLI-KOLLEGALA-CHAMARAJANAGARA-TERMINATING ITS JUNCTION WITH NH-544 AT COIMBATORE	197.83
6	50	The highway starting from its junction with new NH No. 161 at Nanded in the State of Maharashtra connecting Udgir, Bidar, Homnabad, Gulbarga, Jevargi, Bijapur, Hospet and terminating at its junction with NH-48 near Lakshmisagara in the State of Karnataka.	650.41
7	150	Gulberga ON nh-50 Connecting Wadi-Yadgir- in the state of Karnataka and terminating on NH-167-in the state of AP	123.74

8	52	The highway starting from its junction with NH-7 near Sangrur in the State of Punjab connecting Narwana, Hisar in the State of Haryana, Fatehpur, Jaipur, Tonk, Kota, Aklera in the State of Rajasthan, Rajgarh, Biora, Dewas, Indore, Sendhwa in the State of Madhya Pradesh, Dhule, Aurangabad, Beed, Osmanabad, Solapur in the State of Maharashtra, Bijapur, Hubli and terminating at its junction with NH-66 near Ankola in the State of Karnataka.	397.70
9	160	Tasgon, Miraj connecting Chikkodi and terminating its junction with NH-48 in the state of KA	26.33
10	65	The highway starting from its junction with NH-48 near Pune connecting Indapur, Solapur, Umarga in the State of Maharashtra Homnabad in the State of Karnataka Hyderabad {(excluding from Miyapur [km 524/00] to Assembly [km 543/00] on Pune-Hyderabad Section and from Assembly 0/00 to LB Nagar [Km 14/00] on Hyderabad-Vijaywada Section) }, Vijayawada, Vuyyuru, Pamarru and terminating at its junction with NH-216 at Machilipatnam in the State of Andhra Pradesh.	74.20
11	66	Panaji-Margaoin the state of Goa, Karwara-Honnavar-Udupi-Mangalore in the state of KA to Kasaragod in KL	300.10
12	766	GUNDLUPETE MYSORE terminating at its junction with NH-948 near Kollegal in the state of KA	123.99
13	67	The highway starting from Ramnagara on NH-748 connecting Dharwad HUBLI and gadag, koppal, hospet, bellary terminating at gooty	366.75
14	167	The highway starting from Haggari on NH-67 in Karnataka connecting Alur, adoni, Mantralayam in the state of Andra Pradesh connecting Raichur in Karnataka connecting Mahbubnagar and terminating on NH-44 in the state of AP	70.82
15	69	starting from junction with NH-66 near honnavara connecting shimoga, banavara, huliya sira madhugiri chintamani mulbagal in the state of KA	564.30
16	169	NH-69 near shivmoga connecting thirthahalli koppa Karkal and terminating its junction with NH-66 near mangalore	214.70
17	369	The highway starting from its junction with NH-69 near Bhadravati connecting Channagiri, Holalkere and terminating at its junction with NH-48 near Chitradurga in the State of Karnataka.	102.39
18	73	The highway starting from its junction with NH-66 near Mangaluru connecting Bantval, Beltangadi, Mudigere, Belur, Banavar, Arsikere and terminating at its junction with NH-48 near Tumkur in the State of Karnataka	316.66
19	75	The highway starting from its junction with NH-73 near Bantval, Hassan, Bangaluru, Kolar in the State of Karnataka Venkatagirikota in the State of Andhra Pradesh Pernampet, Gudiyattam, Katpadi and terminating at its junction with NH-48 near Vellore in the State of Tamil nadu.	402.82
20	181	The highway starting from its junction with NH-81 near Coimbatore connecting Mettupalaiyam, Udagamandalam (Ooty), Gudalur in the State of Tamil Nadu and terminating at its junction with NH-766 near Gundulpet in the State of Karnataka.	26.04



21	169A	The highway starting from its junction with NH-169 near Thirthahalli connecting Agumbe, Hebbari and terminating at Udupi Harbour (Malpe) in the State of Karnataka	90.10
22	150E	Starting from junction NH-50 near gulbarga connecting chowdapur, Afzalpur in the state of KA , dudhani akkalkote and terminating at its junction with NH-52	73.02
23	367	The highway starting from its junction with NH-67 near Bhanapur connecting Kukunur, Yelburga, Gajendragad, Badami, Guledaguda, Bagalkote, Bagalkot and terminating at its junction with new NH No. 52 near Gaddankeri in the State of Karnataka.	153.57
24	173	The highway starting from its junction with NH-73 near Mudigere connecting Chikkamagaluru, Kadur, Tamatadahalli, Hosadurga and terminating at its junction with new NH No. 369 near Holalkere in the State of Karnataka.	149.69
25	275	The highway starting from its junction with NH-75 near Bantwala connecting puttur-sulya-madikeri-piriyapatna-mysuru-srirangapatna-Mandya-Chanpatna-ramanagara- and terminating at its junction with new NH-75 on bengaluru	348.34
26	150A	The highway starting from its junction with NH-50 at Jevargi connecting Siriguppa, Bellary, Hiriyur, Huliyyur, Chikkanayakanahalli, Nagamangala Srirangapatna-Mysore-Nanjangud and terminating at its junction with NH-948 at Chamarajanagar in the State of Karnataka.	640.31
27	766C	The highway starting from its junction with NH 66 near Byndur (Baindur) connecting Kollur, Hosanagara, Anandapur, Ananthapura, Shikarpur, Masur and terminating at its junction with NH 48 near Ranibennur in the State of Karnataka.	203.00
28	548B	The Highway starting from its junction with NH-548C near Mantha connecting Deogoan Fata, Selu, Pathari, Sonpeth, Parali Vaijnath, Ambajogai, Renapurphata, Latur (NH-361), Ausa, Omarga, Yenegur, Murum, Alur, Akkalkot, Nagasur in the state of Maharashtra connecting Bijapur (Vijayapura), Tikota, Athani, Kagwad, Chikhodi, Sankeshwar and terminating at its junction with NH-48 near Gotur in the state of Karnataka.	269.31
29	516A	The Highway Starting from pandharpur i,Mangalwedha in MH and terminating its junction with NH-52 NEAR Bijapur in the state o f KA	11.68
30	752K	The Highway Starting from its junction with NH-752I near Jintur in the state of Maharashtra and connecting to Bori, Zari, Parbhani, Gangakhed, Isad, Kingaon, Dhanora, Wadval, Nagnath, Gharani, Nalegoan, Latur, Nitur, Nilanga, Sirshi, Aurad Shajani in the state of Maharashtra and terminating at its junction with NH-50 near Bhalki in the state of Karnataka.	46.86



31	161A	The Highway starting from its junction with NH-548C Akot, Patsul, Bhod, Akola, Barshi Takli, Shelu bazaar, Mangrulpir, Manora, Digras, Arni, Dhanoda, Mahur, Sarkhani, Kinvat, Islapur, Himayatnagar, Bhokar, Mudkhed, Nanded, Osmanpur, Kautha, Mukhed, Barhali, Mukrabad, Lakhmapur, Sawarmal, Nangarga, Wazzar in the state of Maharashtra connecting Aurad, Tuljapur, Mustapur, Markhal, Nawadgeri and terminating at its junction with Bidar Ring Road in the state of Karnataka.	45.00
32	544DD	The highway starting from its junction with NH No. 44 near Ananatpur connecting, Rayadurg in the State of Andhra Pradesh and terminating at its junction with NH-150A near Molkalmuru in the state of Karnataka.	11.00
33	544E	The highway starting from its junction with NH No. 44 near Kodikonda checkpoint connecting Lepakshi, Hindupur, Madakasira, Rolla,,AGALI in AP and terminating its junction with NH-48nrae Sira in KA	15.31
34	548H	The highway starting from its junction with NH-48 near Sankeshwar in the state of Karnataka, Gadhinglaj, Ajara, Amboli, Madkhol, Sawantwadi, Insuli and terminating at its junction with NH-66 near Banda in the state of Maharashtra.	3.10
35	748AA	The highway starting from its junction with NH-748 near Machhe Connecting Piranvadi, Navage, Kinaye, Kusamalli, Jamboti, Kalmani, Kankumbi, in the state of Karnataka Poriem, Matnee and terminating at Sanquelim (near Shri Dattaraya Mandir) in the State of Goa.	49.84
36	367A	The highway starting from its junction with NH-67 near Koppal and terminating at its junction with NH No. 50 near Metgal in the State of Karnataka.	25.10
37	948A	The highway starting from junction of NH-648 and NH-48 near dobaspet(manne), Nijagal, Kengal, Gudemaranahalli, Harthi, Melahalli, Hulikeregannur, Rayasandra, Banavasi, Thokasandra in the state of KA connecting Achchettipalli	179.94
38	369E	The highway starting from its junction with NH-69 near Sagar Connecting connecting Huvinahalli, Holebaglu, Kalasavalli, Sighanandoor and terminating at its Junction with NH-766C near MARAKUTUKA in the state of KA	68.38
39	373	The highway starting from its junction with NH-73 near beluru connecting Hassan , Holenarasipura and terminating its junction with NH-275 near Bilikere in the state of Karnataka	151.23
40	275K	The highway starting from its junction with NH-275 near Hinkal village connecting NH-275/ NH- 150A near Columbia Asia Hospital, NH-766/ NH-150A near APMC Bandipalya and terminating at its originating junction with NH-275 near Hinkal Village around Mysore city in the state of Karnataka. (Mysore Ring Road)	41.60
41	166E	Khanapur-Nagaj-JAT in the sate of MH and termintating at its Junction with NH-52 near bijapur in the state of KA	23.41
42	766E	KUMTA-HAVERI-SIRSI	128.89

43	42	AP KNT border to Karnataka	4.35
44	766EE	The highway starting from its junction with NH-66 near Hattikeri and terminating at Belekeri Port in the State of Karnataka.	4.27
45	NE-7	The expressway (under construction Green Field) starting from its junction with NH-75 & NH-207 near Hoskote connecting Malur, Bangarpet, Bethamangala in the state of Karnataka, Baireddypalle, Bangarupalem in the state of Andhra Pradesh, Gudipala, Walajahpet, Arakkonam, Kancheepuram and terminating at its junction with NH No. 48 near Sriperumbudur in the State of Tamil Nadu.	77.21
46	167N	The Highway starting from its junction with NH-167 near Mahaboobnagar connecting Kodangal, Tandur in the state of Telangana, Chincholi and terminating at its junction with NH-65 near Bhangoor in the state of Karnataka.	49.09
47	150C	The Highway starting from its junction with NH-150 near Rampur Village (Akklkot Bypass) connecting Dudhani in the state of Maharashtra, D. Ganagapur, Jevari(Tp), Khanapur, Chiksugur, Bapuram in the state of Karnataka, Aiza, Budamarsu in the state of Telangana, Basavapuram, Dupadu and terminating at its junction with NH-40 near intersection of NH-40 and NH-44 (Kurnool) in the state of Andhra Pradesh.	178.00
48	748A	The highway starting from its junction with NH-48 near Halga village (Belgaum)connecting Inchala, Katkola, Kerur, Hungund, Mudgal, Sirvara, Chiksugur and terminating at its junction with NH-150C near Hegganhalli village in the State of Karnataka.	254.47
49	73 SPUR	Dharmastala Spur road	30.47
<b>Total</b>			<b>8223.78</b>



GOVERNMENT OF INDIA  
MINISTRY OF ROAD TRANSPORT & HIGHWAYS  
(Project Zone-6)

Transport Bhawan,  
1, Parliament Street,  
New Delhi-110 001  
Dated: 28<sup>th</sup> July, 2017

File No.NH-12014/3/2017-KNT(P-6)

To

The Secretary to the Government of Karnataka,  
Public Works Department,  
Vidhana Soudha,  
M.S. Building,  
Bangalore-560 001

Sub: - Sanction for Approval for tender based cost estimate for preparation of Detailed Project Report/ Feasibility study for 28 Nos. of projects (In-principal approved NHs) in the State of Karnataka.

(Job No. NH -KNT-2017-18- 841 to 868 )

Sir,

I am directed to refer to the letter No. received from Chief Engineer (NH), Karnataka on the subject mentioned above and to convey the administrative approval of the Government of India for an amount of Rs. 121.13 crore for 28 works for the above noted work as per list enclosed at Annex-I along with their job numbers.

2. I am to convey the technical, administrative and financial sanction of the President of India to the estimate amounting to Rs. 121.13 (Rupees One hundred twenty one crore and thirteen lakhs only).

3. The work has been assigned Job No. NH- KNT-2017-18- 841 to 868. This Job numbers may be quoted in all future correspondence regarding this work.

4. The expenditure is debitable to Major Head '5054' Capital Outlay on Roads & Bridges, 01-National Highways (Sub Major Head), 01.337 Road Works (Minor Head), 03 (NH Original Works), 03.01 Works financed from Central Road Fund 03.01.53 Major Works under demand No. '81'- Ministry of Road Transport & Highways NH (O) for the year 2017-18.

5. It is requested that arrangements may be made for the submission of Quarterly progress report in respect of this work by the Executive Engineer concerned to the Director General (Road Development) Government of India.

6. On completion of 50% work if the appraisal of the project shows that it will necessitate revision of the estimate based upon the physical completion of the project vis-à-vis financial expenditure immediate action should be taken to submit the revised estimate so as to ensure that the sanctioned revised estimate is available before necessary for incurring expenditure beyond permissible limits arises.

HA2) Smt. Pooja Dasgupta  
29/7

-2- P1 pro Endorsements & SEP



7. The technical approval and financial sanction may lapse after five months from the date of its issue in case the work is not awarded within that period.

8. The following physical and financial target shall be strictly adhered to. Phasing of expenditure shall be as given below:-

Financial Year	Cumulative progress	
	Physical in %age	Financial (Rs. in crore)
2017-2018	100	121.13

9. This sanction issues with the concurrence of the Finance Wing vide U.O. No.903/TF-II/2017 dated 18.07.2017.

Yours faithfully,

Encl: As above.

(Rajinder Kumar)  
Under Secretary to the Government of India

Copy with a copy of technical note forwarded to: -

1. The Chief Engineer, National Highways, K.R. Circle, Bangalore-560 001.
2. The Supdt. Engineer, Ministry of Road Tpt. & Highways, PWD Annexe Building, K.R. Circle, Bangalore-560001.
3. The Accountant General, Karnataka, Bangalore-560 001.
4. The Pay & Accounts Officer, Ministry of Road Tpt. & Highways, IDA Building, Jamnagar House, New Delhi.
5. The Pay & Accounts Officer, Ministry of Road Tpt. & Highways, Kandriya Sadan, 1st Floor, 17-Main Road, II-Block, Bangalore-34.
6. The Principal Director of Audit, Economics & Services Ministries, A.G.C.R. Building, New Delhi.
7. PF-I Division, Ministry of Finance, North Block, New Delhi.

Encl: -As above.

(Rajinder Kumar)  
Under Secretary to the Government of India

Copy to: -


1. P.S. to Minister (RT&H).
2. Senior Technical Director, NIC, M/o Road Transport & Highways, New Delhi.
3. CE (P-6) / SE (P-6) / EE (P-6) / W&A. Section/ FW (TF-II) / Guard file.

(Savita)  
Section Officer (P-6)  
Tele No.23321703

List of Works sanction for preparation of DPR/Feasibility study  
for the year 2017-2018 in the state of Karnataka

Sl. No.	Name of work	Length in kms.	Job No	Tender Based cost (In lakhs) incl. taxes
1	NH -9 to Narayanpet Road via Mudabi-Harkod-Naryanpet Road	200.00	NH-KNT-2017-18- 841	614.00
2	Bijapur-Yatnal(Karnataka)-guddapur-Jatta-junction ofNH-166 near Nagaj(Maharashtra)	47.00	NH-KNT-2017-18- 842	86.00
3	Belgaum-Bagalkot-Raichur	350.00	NH-KNT-2017-18- 843	1294.00
4	Sirsi-Haveri- Kudlagi-Molkalmur	241.00	NH-KNT-2017-18- 844	879.00
5	Kalpetta- Manandawadi-H.D.Kote-Jaipur-Mysore	90.00	NH-KNT-2017-18- 845	269.00
6	Gulbarga(NH-50)-Umerga(NH-65)	64.00	NH-KNT-2017-18- 846	218.00
7	Mysore-(NH-766)-Bannur-Malavalli(NH948)	45.00	NH-KNT-2017-18- 847	125.00
8	Shimoga to NH-4 via Shikaripur, Hangal, Tadasa	173.00	NH-KNT-2017-18- 848	607.00
9	NH-4 Shimoga-Honnahalli-Malebennur-Harihara NH-206	83.00	NH-KNT-2017-18- 849	308.00
10	Hunasanahalli-Kodihalli-Kanakapura-Ramanagara-Magadi-Pavagada to AP	170.00	NH-KNT-2017-18- 850	620.00
11	Mariyamanahalli-Itagi-Harapanahalli-Harihara junction with NH-4	104.00	NH-KNT-2017-18- 851	383.00
12	Jahirabad-Bidar-Deglur ( Maharashtra=100kms, Karnataka=58 kms, Telanagana=25 kms)	58.00	NH-KNT-2017-18- 852	198.00
13	Joining NH-65 - Murval -Aalur-Akkalkote- Indi - Jhumuki (NH-13)-Bijapur border (NH 13) ( Maharashtra=150kms, Karnataka=63kms)	63.00	NH-KNT-2017-18- 853	249.00
14	Dandeli-Haliyal-Dharwad-Saundatti-Mudhol-Jamkandi-Vijyapura	270.00	NH-KNT-2017-18- 854	754.00
15	Nargund-Gadag-Mundaragi-Itgi-Jagalur	260.00	NH-KNT-2017-18- 855	810.00
16	Afzalpur-Almel-Indi	42.00	NH-KNT-2017-18- 856	177.00
17			NH-KNT-2017-18- 857	239.00
	Junction of NH-50 near Hungund-Aihole-Pattadakal-Badami-Ramdurga	85.00		
18	Lingasugur-Rodalabanda-Narayanapur-Nalatwad-Muddobihal-Huvinahippargi-Devarhippargi-	167.00	NH-KNT-2017-18- 858	587.00

	Tamba- Junction of SH-41 and SH-34			
19	Indi-Zalaki-Chadchan-Shiradona-Maharashtra Border	48.00	NH-KNT-2017-18- 859	167.00
20	Chincholi-Sedam-Chitapur-Wadi-Nalwar-Sannati-Shahapur (NH to NH link road)	170.00	NH-KNT-2017-18- 860	572.00
21	Jath (Mah) Athani-near Gokak (Karnataka=92km, Maharashtra=26km)	92.00	NH-KNT-2017-18- 861	313.00
22	Bhalki-Basavakalyan (upto Jn of NH-65)	47.00	NH-KNT-2017-18- 862	189.00
23	Manekhalli-Chincholi-Mariyan-Tandur-Mehboobnagar (Karnataka=54km, Telengana=96km)	54.00	NH-KNT-2017-18- 863	103.00
24	Ginigera -Gangavati - Manvi-Sindnur-Kalmal-Raichur	173.00	NH-KNT-2017-18- 864	642.00
25	Sankeshwar(NH-48)-Gokak-Yargetta -Munvalli-Nargund(NH-52)	127.00	NH-KNT-2017-18- 865	329.00
26	NH-4Tadas-Kalgatagi-Dharwad-Hebsure -Navalgund-Annigeri to join NH-63.	118.00	NH-KNT-2017-18- 866	460.00
27	Nargund-Belabaniki-Gajendragad -Kushtagi-Tavargere- Sindhanur(NH-150A)	141.00	NH-KNT-2017-18- 867	513.00
28	Koppal-Belgatti-Mundargi-Bagevadi-Belhatti-Govandi-Gurdur-Shiggaon	114.00	NH-KNT-2017-18- 868	408.00



(Savita)

Section Officer(P-6)

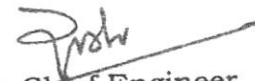
29 JUL 2017

No. CE/NH/TA-2/AE-9/FS-DPR /2017-18 /2075

O/o C E, NH, B'lore Date:

Copy forwarded to:

1. The Superintending Engineer, National Highways Circle, Bangalore/ Dharwad for information/ necessary action.
2. The Executive Engineer, National Highways Division, Bangalore/Chitradurga/Hubli/Mangalore/Kalburgi/Bijapur/Karwar/Tumkur for information & necessary action.

  
For Chief Engineer,  
National Highways,  
Bangalore

10



No. 12014/3/2017-KNT  
Government of India  
Ministry of Road Transport & Highways  
(Zone-4)

Transport Bhawan, 1, Parliament Street, New Delhi - 110001

Dated: 7<sup>th</sup> March, 2018

To:


The Secretary to the Government of Karnataka,  
Public Works Department,  
Vidhana Soudha,  
M.S. Building,  
Bangalore-560 001

ಸಂ.ನಿ.ಇಂ. ಕಾ.ಹೆ.	507
ಕಾಲಮುದ್ರೆ	
ಕಾ.ನಿ.ಇಂ.	152
ಲೆ.ಹ.	Sir,
ಪ್ರ.ವ.ಸ.	R

**Sanction for Approval for tender based cost estimate for preparation of Detailed Project Report/ Feasibility study for 10 Nos. of projects (In-principal approved NHs) in the State of Karnataka.**

**(Job No. NH -KNT-2017-18- 879 to 888)**

I am directed to refer to the letter No. CNH/TA3/AE7/FS-DPR/IP roads/Compliance/2017-18/5081 dated 9<sup>th</sup> January, 2018 received from Chief Engineer (NH), Karnataka on the subject mentioned above and to convey the administrative approval of the Government of India for an amount of Rs. 43.542 crore for 10 works for the above noted work as per list enclosed at Annex-I along with their job numbers.



I am to convey the technical, administrative and financial sanction of the President of India to the estimate amounting to **Rs. 43.542 crore (Rupees forty three crore fifty four lakhs and twenty thousand only).**

- The work has been assigned **Job No. NH- KNT-2017-18- 879 to 888**. This Job numbers may be quoted in all future correspondence regarding this work.
- The expenditure is debitable to Major Head '5054' Capital Outlay on Roads & Bridges, 01-National Highways (Sub Major Head), 01.337 Road Works (Minor Head), 03 (NH Original Works), 03.01 Works financed from Central Road Fund 03.01.53 Major Works under demand No. '81'- Ministry of Road Transport & Highways NH (O) for the year 2017-18.
- It is requested that arrangements may be made for the submission of Quarterly progress report in respect of this work by the Executive Engineer concerned to the Director General (Road Development) Government of India.

*please arrange to issue L.O.A. of 7/3*  
*TA3/AE7*

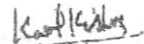
6. On completion of 50% work if the appraisal of the project shows that it will necessitate revision of the estimate based upon the physical completion of the project vis-à-vis financial expenditure immediate action should be taken to submit the revised estimate so as to ensure that the sanctioned revised estimate is available before necessary for incurring expenditure beyond permissible limits arises.
7. The technical approval and financial sanction may lapse after five months from the date of its issue in case the work is not awarded within that period.
8. The following physical and financial target shall be strictly adhered to. Phasing of expenditure shall be as given below:-

Financial Year	Cumulative progress	
	Physical in %age	Financial (Rs. in crore)
2017-2018	10	4.35
2018-2019	100	43.542

9. The Regional Officer, M/o RT&H, Bangalore will be the Drawing and Disbursing Officer.
10. This sanction issues with the concurrence of the Finance Wing vide U.O. No.2572/TF-II/2017 dated 29.01.2017.

Yours faithfully,


End: As abc.re.

  
(Kamal Kishore)

Under Secretary to the Government of India

Copy with a copy of technical note forwarded to: -

1. The Chief Engineer, National Highways, K.R. Circle, Bangalore-560 001.
2. The Supdt. Engineer, Ministry of Road Tpt. & Highways, PWD Annexe Building, K.R. Circle, Bangalore-560001.
3. The Accountant General, Karnataka, Bangalore-560 001.
4. The Pay & Accounts Officer, Ministry of Road Tpt. & Highways, IDA Building, Jamnagar House, New Delhi.
5. The Pay & Accounts Officer, Ministry of Road Tpt. & Highways, Kandriya Sadan, 1st Floor, 17- Main Road, II-Block, Bangalore-34.
6. The Principal Director of Audit, Economics & Services Ministries, A.G.C.R. Building, New Delhi.
7. PF-I Division, Ministry of Finance, North Block, New Delhi.

  
(Kamal Kishore)

Under Secretary to the Government of India

List of works sanctioned for preparation of DPR/Feasibility study for the year 2017-18 in the State of Karnataka.

Sl. No.	Nomenclature of the road as in AAP	Length in Kms	Tender based Cost as approved Rs. (In Lakhs)	Job NO.
1	Channarayapattana - Holenarssipur- Arkalgud-Kodlipet-Madikeri-Virajpet-Makutta and connecting Kannur (In Kerala)	183.00	570.60	NH-KNT-2017-18-879
2	Karwar-Kaiga-Mundgod-Savanur-Gadag-Gajendragad	318.00	1026.00	NH-KNT-2017-18-880
3	Gundlupet (NH-212) to Chamarajanagar (NH-150A)	35.00	125.10	NH-KNT-2017-18-881
4	Hyderabad -Moinabad-Chevalla-Manneguda-Kodangal=Karnataka border upto junction of NH-50 near Yadgir	60.00	249.78	NH-KNT-2017-18-882
5	Junction of NH-161 near Nizampet-Narayankhed-Bidar (Junction at NH-50 in Karnataka)	60.00	229.57	NH-KNT-2017-18-883
6	Joining NH-65 - Jahirabad - Virur- (NH-50) - Bhauki (NH 52) - Nilanga - Nitur- Latur- (Maharashtra=100kms, Karnataka=42kms)	42.00	91.49	NH-KNT-2017-18-884
7	Ramnagar-Sadhashivgad	118	540.00	NH-KNT-2017-18-885
8	Khanapur-Haliyal-Yellapur(NH-52)	101	411.00	NH-KNT-2017-18-886
9	Yelapura(NH-52)-Sidapura-Talaguppa-Bhatkal	219	872.00	NH-KNT-2017-18-887
10	Stretch starting from near Gurlapur-Mudhol-Bilgi Cross on NH-52	75	238.68	NH-KNT-2017-18-888

TOTAL:4354.22

*Rajesh Malik*

(Rajesh Malik)

Section Officer (Zone-4)



No.RW/NH-12014/3/2017-KNT(Zone-4)  
Government of India  
Ministry of Road Transport & Highways  
(Zone -4 Section)  
Transport Bhawan, 1, Parliament Street, New Delhi - 110001

Date: 07/03/2018

TECHNICAL NOTE

1.	Name of work	10 DPR works for Inprincipally approved NHs	
2.	State	Karnataka	
3.	Estimated cost (Rs. in Cr)	<u>As submitted by State PWD</u> 43.542	<u>As modified in the Ministry</u> 43.542
4.	Reference Letter No.	CNH/TA-3/AE-6/FS-DPR/04 works/2017-18/2523 Adt 28-08-2017 CNH/TA3/AE7/FS-DPR/IP roads/status/2017-18/2843 dated 14.09.2017 CNH/TA3/AE7/FS-DPR/IP roads/Compliance/2017-18/3902 dated 26.10.2017 CNH/TA-1/AE-5/FS-DPR/Gurapur-Mudhol-Bilagi/2017-18 dated 20.12.2017 CNH/TA3/AE7/FS-DPR/IP roads/Compliance/2017-18/5081 dated 03.01.2018	

COMMENTS

1. Scope of work and cost of work

Preparation of DPR for the 10 no Inprincipally approved NHs as mentioned below

	Name of road	Length in kms	Approved cost in AP	Consultt	Lowest amount offered by the consultant Rs in lakh		tender Cost including Centages
					Excluding Tax	Including Tax	
1	Channarayapattana - Holenarssipur- Arkalgud- Kodlipet-Madikeri- Virajpet-Makutta and connecting Kannur (In Kerala)	183.00	732.00	L&T, Infrastrucre Engineering Ltd in JV with M/s Vax Consultants Pvt Ltd	468.57	538.85	570.60
2	Karwar - Kaiga - Mundgod - Savanur - Gadag - Gajendragad, for an approximate length of	318.00	1248.00	Inter continental Consultant and Tehnocrats Pvt Ltd	842.69	969.10	1026.00
	318.00 Kms (including Bypass or Flyover Wherever necessary in						

*Red*

To view City limits) in the State of Karnataka.							
3	Gundlupet (NH 212) to Chamarajanagar (NH 150A)	35.00	140.00	M/s India International Infrastructure Engineers Limited, Bengaluru	102.73	118.14	125.10
4	Hyderabad-Moinabad-Chevella-Mannegudda-Kodangal-Karnataka border upto junction of NH-150 near Yadgir	60.00	240.00	Monarch Surveyors and Engineering Consultants Pvt. Ltd, Pune Team-II	205.13	235.90	249.78
5	From Junction of NH-161 near Nizampet-Narayankhed-Bidar	60.00	240.00	Monarch Surveyors and Engineering Consultants Pvt. Ltd, Pune Team-I	188.53	216.81	229.57
6	From NH-65-near Zahirabad-Bidar(NH-50)-Bhalki-Nilanga-Nitru	48.00	168.00	Jalavahini Management Services	75.13	86.40	91.49
7	Ram Nagar and Terminating at its Junction with NH - 66 near Sadashivgad -via- Ganeshgudi-Joida-Kadra	122	472.00	M/s S N Bhojhe & Associates Pvt. Ltd. In JV with HBS INFRA Engineers India Pvt Ltd.,	442.79	509.20	540.00
8	Khanapur- Haliyal-Yellapur on NH-52	93	404.00	M/s Choice Consultancy services Pvt Ltd., Mumbai.	337.05	387.61	411.00

Reddy

9	From Junction of NH-52 near Yellapur -Sirsi- Siddapur-Talaguppa and Terminating at its Junction with NH - 66 near Bhatkal	195	876.00	M/sTransys Consulting pvt Ltd., &Khanna Designers & consultant Pvt Ltd., Haryana	715.32	822.62	872.00
10	Consultancy services for feasibility study cum DPR, Survey and preparation of land Plan for widening to two lane with paved shoulders Near Gurlapur-Mudhol-Bilagi cross on NH-52 for an approximate length of 75.00 km in the state of karnataka	75	300	Infra support Engineering Consultants Pvt. Ltd; Bangalore	196.02	225.42	238.68
							43.542cr

2. **General:**

2.1 The approved TOR shall form the part of bid documents.

2.2 The deviation in scope of work, if any, must be reported to the Ministry and approval of competent authority shall be obtained before commencement of the work.

3. **Splitting of work:**

Neither the work nor any item of work shall be split into small parts for awarding the work to a number of contractors. In case any splitting is essential due to specific prevailing condition, it should be done only after prior approval of this Ministry. In this regard, instructions issued in this Ministry's letter No. NH - III/25/84 dated 04.08.1994 refers.

4. **Monitoring of the work:**

In order to ensure that there is no slippage in achieving the targets, the progress may be closely monitored by CE(NH) & RO MoRTH Bangalore and quarterly status report furnished to the Ministry in the prescribed proforma.

5. **Phasing:** Following physical and financial targets shall be strictly adhered to with a view to ensure timely completion of the entire project and to effectively utilize the release of fund by the Ministry:

*Ratna*

in-principle Approved Schemes	Yes	Physical (%)	Financial (%)	Remarks
DRR for 10 in-principle approved NHs	2017-18	100	100	23240
	2018-19	100	100	43542

*Rahul Meena*  
(Rahul Meena)

Assistant Executive Engineer

for Director General (Road Development) & Special Secretary

CNH/TA3/AE7/IP roads/ sanctions/2017-18/6188

O/o the Chief Engineer,  
National Highways, K.R. Circle,  
Bengaluru.

Dated: - 9 MAR 2018

Please find enclosed herewith a copy of the letter from GOI, MORT&H which is self explanatory. Copies forwarded to the following for information and immediate necessary action and to adhere to the conditions in the letter before and during execution of the project:

1. The Superintending Engineer, National Highway Circle, Bengaluru/ Dharwad.
2. The Executive Engineer, National Highway Division, Bengaluru/ Mangalore/Vijayapura/ Kalaburagi/ Karwar.

*Prabh*

4  
8/3  
For Chief Engineer,  
National Highways, Bengaluru.

Up-Gradation Proposal Details  
ಅನುಬಂಧ-3

Sl. No.	Division	Connectivity of SH No / NH No	Name of Road/ Discription	Length in Km.	Approx. Cost in Cr.	GoK To Gol on	Remarks
1	2	3	4	5	6	8	9
1	Tumkur.	NH-48 & NH-75	"Submission of Proposal for Up-Gradation to National Highway from NH-48 at Km. 112.65 (Sira) to NH-75 at Km. 92.60 (Yadiyur) via, Kadavigere Cross, Chelur, Nittur, Kadaba, T B Cross (Mayasandra) Join at Yadiyur in the State of Karnataka - Reg	89.80	-	No: PWD/259/CNH/2022 (e), Dt: 19.08.2022	-
2	Chitradurga.	NH-73, NH-48 & NH-173.	The Highway Starting from its Junction with NH-73 near Mudigere connecting Chikkamagaluru, Kadur, Tamatadahalli, Hosadurga, Holalkere, Chikajur, B-Durga and Terminating at its Junction with NH-48 near Anagodu in the State of Karnataka Reg. - Submission of Feasibility Report for Extension of Missing link of NH-173.	-	-	PWD/184/CNH/2022 (e), Dt: 04.08.2022	-
3	Chitradurga.	NH 48 & NH-342.	The Highway Starting from Chitradurga on NH-48 connecting Challakere, Pavgada, in the State of Karnataka and connecting Penukonda, Puttaparti and Terminating at Bukkapatanam on NH-342 in the State of Andra Pradesh Reg. - Submission of Feasibility Report for Declaration of National Highway.	178.71 (119.81 is in Kar. & 58.90 is in AP)	-	PWD/183/CNH/2022 (e), Dt: 04.08.2022.	-
4	Hassan.	NH-75 Near.	The highway starting from its Junction with NH-75 near Channarayapattana connecting Holenarasipur, Arkalgud, Kodlipet, Madikeri, Virajpet - Makutta in the State of Karnataka and connecting Ieitti, Chalode and terminating at its junction with NH-66 near Kannur in the State of Kerala - Submission of Feasibility Report for Declaration of National Highway.	-	-	No: PWD/349/CNH/2022 (e), Dt: 08.11.2022	-
5	Bangalore	NH-44 Near & Nh-75 Near.	"Up-Gradation of road starting its junction at NH-44 near Hosur in the state of Tamil Nadu passing through Malur-Narsapura-Vemagal-H.Cross and Terminating on NH-44 near Devanahalli with Spur from its junction starts at NH-75 near Hosakote and Terminates on road to be upgraded to NH "(Hosur to Devanahalli) near Malur" in the state of Karnataka.	114.10	2420.00 (Inclusive of LA Of Rs. 700.00Cr).	PWD/26/CNH/2022 (e), Dtd: 20.02.2023.	-
6	Shivmogga.	SH-25.	Highway connecting Hospet with Shivmogga Via Mariyammanahalli - Harapamaalli - Harihara & Honnali.	182.00	-	PWD/71/CNH/2023 (e), Dtd: 21.03.2023.	-

7	Shivmogga.	SH-27	Highway connecting Thadas with Sivmogga Via Hangal-Shiralkoppa & Shikaripura.	167.00	-	PWD/71/CNH/2023 (e), Dtd: 21.03.2023.	-
8	Shivmogga.	SH-26 & other.	Highway connecting Kundapura with Shivmogga Via Ayanur-Aeasalu-Huncha-Thirthahalli-Masthikatte & Kundapura.	168.00	-	PWD/71/CNH/2023 (e), Dtd: 21.03.2023.	-
9	Shivmogga.	SH-62 & other.	Highway Connecting Anavatti with Sagara Via Shikaripura & Soraba.	58.00	-	PWD/71/CNH/2023 (e), Dtd: 21.03.2023.	-
10	Bangalore	NH-75 Near.	1. Road starting its junction at NH-75 near Hoskote in the state of Karnataka passing through H-Cross-Chintamani and terminating at NH-42 near Madanapalle in the state of Andhra Pradesh 130.00Kms.	103.00	-	PWD/175/CNH/2023 (e), Dtd: 21.12.2023.	-
11	Bangalore	NH-44 Near.	2. Road starting its junction at NH-44 near Yelahanka in the state of Karnataka passing through Doddaballapura-Gauribidanur and terminating on NH-544E near Hindupuram in the state of Andhra Pradesh 90.00 Kms.	90.00	-	PWD/175/CNH/2023 (e), Dtd: 21.12.2023.	-
12	Bangalore	NH-42 & NH-44 Near.	Submission of existing "State Highway starts its junction with NH-42 near Kuppam in the state of Andhra Pradesh, passing through KGF-Bangarpet-Kolar-Chintamani-Chelur, and terminates on NH-44 near Bagepalli in the state of Karnataka".	169.50	1235.00	PWD/182/CNH/2023 (e), Dtd: 20.10.2023.	-
13	Bangalore	-	Up-Gradation of Spur Road starting its junction at NH-69 near Gauribidanur, in the state of Karnataka and terminating on NH-544E near Hindupuram, in the state of Andhra Pradesh"	33.00	405.00	PWD/3/CNH/2024(e) 01.02.2024	-
14	Kalaburgi	NH-752K & NH-65	Upgradation as National Highway from Junction NH-752K Bhalki to Junction NH-65 Basavakalyan via Dadgi, Ucha, Gorta B, Dhanura K in Bidar District in Karnataka State under Spur Scheme to a length of 47.10 Kms.	47.10	565.00	PWD/14/CNH/2025(e) 30.01.2025	-



ಅನುಬಂಧ - 4

ರಾ.ಹೆ ವಿಭಾಗ ಕಲಬುರ್ಗಿಗೆ ಸಂಬಂಧಿಸಿದಂತೆ  
ರಾಜ್ಯ ಹೆದ್ದಾರಿಗಳನ್ನು ರಾಷ್ಟ್ರೀಯ ಹೆದ್ದಾರಿಯಾಗಿ ಮೇಲ್ದರ್ಜೆಗೇರಿಸಿರುವ ವಿವರ

ಕ್ರ. ಸಂ	ರಾಜ್ಯ ಹೆದ್ದಾರಿ	ರಾಷ್ಟ್ರೀಯ ಹೆದ್ದಾರಿ
1	SH-19	1. NH-50 (Bidar-Humnabad) Gazette No. 773(E) Dated: 04.03.2014. 2. NH-150A (Hattigudur-Tintni Bridge) Gazette No. 774(E) Dated: 04.03.2014
2	SH-22&SH-124	NH-150E (Kalaburagi-Chowdapur-Afzalpur-Ballurgi) Gazette No. 772(E) Dated: 24.02.2014.
3	SH-04 (Kamalapur-Bhalki-Bidar)	NH-50 (Kamalapur-Bidar) Gazette No. 773(E) Dated: 04.03.2014
4	SH-34& SH-123 (MH Border-Jambagi-Hulsoor)	NH-752K (Shahajani-Aurad-Hulsur-Halbarga) Gazette No. 13(E) Dated: 03.01.2017
5	SH-15&SH-122	NH-167N (Miriyan-Chincholi-Bapur) Gazette No. 1494(E) Dated: 07.04.2021
6	SH-51	NH-150 (Kalaburagi-Yadgir-Kadechur) Gazette No. 2312(E) Dated: 26.09.2012.
<b>ರಾಜ್ಯ ಹೆದ್ದಾರಿಗಳನ್ನು ರಾಷ್ಟ್ರೀಯ ಹೆದ್ದಾರಿಗಳನ್ನಾಗಿ ಸಲ್ಲಿಸಲಾದ ಪ್ರಸ್ತಾವನೆಗಳು</b>		
1	Junction of NH-161 near Nizampet-Narayankhed-Bidar	Upgradation proposal has submitted to MoRTH on 08.11.2022.
2	Upgradation as National Highway from junction NH-752K Bhalki to junction NH-65 Basavakalyan via Dadgi, Ucha, Gorta B, Dhannura K in Bidar Dist Karnataka State under spur scheme	Upgradation proposal has submitted to MoRTH on 30.01.2025.