


ಕರ್ನಾಟಕ ವಿಧಾನ ಪರಿಷತ್ತು

1	ಚುಕ್ಕೆ ಗುರುತಿಲ್ಲದ ಪ್ರಶ್ನೆ ಸಂಖ್ಯೆ	403
2	ಸದಸ್ಯರ ಹೆಸರು	ಶ್ರೀ ನಸೀರ್ ಅಹ್ಮದ್ (ವಿಧಾನಸಭೆಯಿಂದ ಚುನಾಯಿತರಾದವರು)
3	ಉತ್ತರಿಸಬೇಕಾದ ದಿನಾಂಕ	15.12.2021
4	ಉತ್ತರಿಸುವ ಸಚಿವರು	ಕಂದಾಯ ಸಚಿವರು

ಕ್ರ. ಸಂ.	ಪ್ರಶ್ನೆ	ಉತ್ತರ																																		
ಅ)	ರಾಯಚೂರು, ಕೊಪ್ಪಳ ಮತ್ತು ಬಳ್ಳಾರಿ ಜಿಲ್ಲೆಗಳಲ್ಲಿ ಹೊಸದಾಗಿ ರಚನೆ ಮಾಡಲಾಗಿರುವ ತಾಲ್ಲೂಕುಗಳ ಸಂಖ್ಯೆ ಎಷ್ಟು; (ಸಂಪೂರ್ಣ ವಿವರ ನೀಡುವುದು)	<table border="1"> <thead> <tr> <th>ಜಿಲ್ಲೆ</th> <th>ತಾಲ್ಲೂಕು</th> <th>ಹೋಬಳಿ ಸಂಖ್ಯೆ</th> <th>ಗ್ರಾಮಗಳ ಸಂಖ್ಯೆ</th> </tr> </thead> <tbody> <tr> <td rowspan="3">ರಾಯಚೂರು</td> <td>1. ಮಸ್ಕಿ</td> <td>05</td> <td>143</td> </tr> <tr> <td>2. ಸಿರವಾರ</td> <td>04</td> <td>57</td> </tr> <tr> <td>3. ಅರಕೇರಾ</td> <td>01</td> <td>83</td> </tr> <tr> <td rowspan="3">ಕೊಪ್ಪಳ</td> <td>1. ಕುಕನೂರು</td> <td>02</td> <td>58</td> </tr> <tr> <td>2. ಕನಕಗಿರಿ</td> <td>03</td> <td>62</td> </tr> <tr> <td>3. ಕಾರಟಗಿ</td> <td>02</td> <td>31</td> </tr> <tr> <td rowspan="3">ಬಳ್ಳಾರಿ</td> <td>1. ಕುರುಗೋಡು</td> <td>02</td> <td>27</td> </tr> <tr> <td>2. ಕೊಟ್ಟೂರು</td> <td>02</td> <td>30</td> </tr> <tr> <td>3. ಕಂಪ್ಲಿ</td> <td>01</td> <td>26</td> </tr> </tbody> </table>	ಜಿಲ್ಲೆ	ತಾಲ್ಲೂಕು	ಹೋಬಳಿ ಸಂಖ್ಯೆ	ಗ್ರಾಮಗಳ ಸಂಖ್ಯೆ	ರಾಯಚೂರು	1. ಮಸ್ಕಿ	05	143	2. ಸಿರವಾರ	04	57	3. ಅರಕೇರಾ	01	83	ಕೊಪ್ಪಳ	1. ಕುಕನೂರು	02	58	2. ಕನಕಗಿರಿ	03	62	3. ಕಾರಟಗಿ	02	31	ಬಳ್ಳಾರಿ	1. ಕುರುಗೋಡು	02	27	2. ಕೊಟ್ಟೂರು	02	30	3. ಕಂಪ್ಲಿ	01	26
ಜಿಲ್ಲೆ	ತಾಲ್ಲೂಕು	ಹೋಬಳಿ ಸಂಖ್ಯೆ	ಗ್ರಾಮಗಳ ಸಂಖ್ಯೆ																																	
ರಾಯಚೂರು	1. ಮಸ್ಕಿ	05	143																																	
	2. ಸಿರವಾರ	04	57																																	
	3. ಅರಕೇರಾ	01	83																																	
ಕೊಪ್ಪಳ	1. ಕುಕನೂರು	02	58																																	
	2. ಕನಕಗಿರಿ	03	62																																	
	3. ಕಾರಟಗಿ	02	31																																	
ಬಳ್ಳಾರಿ	1. ಕುರುಗೋಡು	02	27																																	
	2. ಕೊಟ್ಟೂರು	02	30																																	
	3. ಕಂಪ್ಲಿ	01	26																																	
ಆ)	ಮೇಲ್ಕಂಡ ಜಿಲ್ಲೆಗಳಲ್ಲಿ ಹೊಸದಾಗಿ ರಚನೆ ಮಾಡಲಾಗಿರುವ ತಾಲ್ಲೂಕುಗಳಿಗೆ ಸೇರಿಸಲಾದ ಗ್ರಾಮಗಳ ಹೆಸರು, ಉಪ ಗ್ರಾಮಗಳ ಹೆಸರು, ಮಜರ ಗ್ರಾಮಗಳ ಹೆಸರು ಹಾಗೂ ಹೋಬಳಿಗಳ ಹೆಸರುಗಳ ಸಂಪೂರ್ಣ ವಿವರಗಳನ್ನು ನೀಡುವುದು;	ಈ ತಾಲ್ಲೂಕುಗಳನ್ನು ರಚಿಸಿರುವ ಸಂದರ್ಭದಲ್ಲಿ ಸೇರ್ಪಡೆ ಮಾಡಿರುವ ಹೋಬಳಿ ಹಾಗೂ ಗ್ರಾಮಗಳ ವಿವರಗಳನ್ನು ಒಳಗೊಂಡಂತೆ ಅಂತಿಮ ಅಧಿಸೂಚನೆ ಹೊರಡಿಸಿದ್ದು ರಾಜ್ಯಪತ್ರದ ಪ್ರತಿಗಳನ್ನು ಲಗತ್ತಿಸಿದೆ.																																		
ಇ)	ಮೇಲ್ಕಂಡ ಜಿಲ್ಲೆಗಳಲ್ಲಿ ಹೊಸ ತಾಲ್ಲೂಕು ಘೋಷಣೆ ಸಮಯದಲ್ಲಿ ಗ್ರಾಮಗಳನ್ನೊಳಗೊಂಡಂತೆ ತಯಾರಿಸಲಾಗಿರುವ ತಾಲ್ಲೂಕು ನಕ್ಷೆಯನ್ನು ನೀಡುವುದು;	ಮೇಲ್ಕಂಡ ನೂತನ ತಾಲ್ಲೂಕುಗಳನ್ನು ರಚಿಸುವ ಸಂದರ್ಭದಲ್ಲಿ ಜಿಲ್ಲಾಧಿಕಾರಿಗಳ ಪ್ರಸ್ತಾವನೆಯೊಂದಿಗೆ ಸ್ವೀಕೃತವಾಗಿದ್ದ ತಾಲ್ಲೂಕು ನಕ್ಷೆಯ ಪ್ರತಿಗಳನ್ನು ಲಗತ್ತಿಸಿದೆ. ಪ್ರಸ್ತುತ ಈ ಹೊಸ ತಾಲ್ಲೂಕುಗಳ ಅಧಿಕೃತ ತಾಲ್ಲೂಕು ನಕ್ಷಾಶೆಗಳನ್ನು ಭೂಮಾಪನ ಇಲಾಖೆಯಿಂದ ತಯಾರಿಸುವ ಪ್ರಕ್ರಿಯೆ ಚಾಲನೆಯಲ್ಲಿದೆ.																																		
ಈ)	ಈ ಹೊಸ ತಾಲ್ಲೂಕುಗಳ ರಚನೆಗಾಗಿ ಅವುಗಳ ವ್ಯಾಪ್ತಿಯ ಕುರಿತಂತೆ ಹೊರಡಿಸಲಾದ ಅಂತಿಮ ಗೆಜೆಟ್ ಪ್ರತಿಗಳನ್ನು ನೀಡುವುದು?	ಪ್ರಶ್ನೆ ಸಂಖ್ಯೆ (ಆ) ರಲ್ಲಿನ ಉತ್ತರದಲ್ಲಿ ತಿಳಿಸಿರುವಂತೆ ರಾಜ್ಯಪತ್ರದ ಪ್ರತಿಯನ್ನು ಲಗತ್ತಿಸಿದೆ.																																		

ಸಂಖ್ಯೆ: ಕಂಇ 109 ಎಲ್‌ಆರ್‌ಡಿ 2021


 (ಆರ್.ಅಶೋಕ)

ಕಂದಾಯ ಸಚಿವರು



60
ಶ್ರೀಮತಿ
ಮಾನ್ಯ ಸರ್ಕಾರ

ಕರ್ನಾಟಕ ರಾಜ್ಯಪತ್ರ

ಅಧಿಕೃತವಾಗಿ ಪ್ರಕಟಿಸಲಾದುದು
ಜಿಲ್ಲಾ ರಾಜ್ಯ ಪತ್ರ

ಭಾಗ-IVA	ಬೆಂಗಳೂರು, ಗುರುವಾರ, ಜನವರಿ 11, 2018 (ಪುಷ್ಯ 21, ಶಕ ವರ್ಷ 1939)	ನಂ. 60
Part-IVA	Bengaluru, Thursday, January 11, 2018 (Pushya 21, Shaka Varsha 1939)	No. 60

REVENUE SECRETARIAT NOTIFICATION

RD 129 BHUDPU 2017, Bengaluru, Date: 11-01-2018

Whereas, the draft Notification No. RD 129 BHUDAPU 2017, Dated: 30.11.2017 regarding altering the limits of Gunjalli, Turvihah, Gudaduru & Balaganur Circles of Sindhanuru Taluk and Lingasuguru & Maski Circles of Lingasuguru Taluk and Halapur & Pamanakalluru, Sirwar, Mallat, Kavital & Kallur Circles of Manvi Taluk of Raichur District to constitute new Taluks called as Maski Taluk & Sirwar Taluk was published as required by section 5 of the Karnataka Land Revenue Act, 1964 (Karnataka act No.12 of 1964) in the Karnataka Gazette No.2277 Part IV-A dated: 07.12.2017 inviting objections or suggestions from all the persons likely to be affected thereby within 30 days from the date of its publication in the Official Gazette.

And Whereas, the said Gazette was made available to the public on 07.12.2017.

And Whereas, objections and suggestions have been received and considered by the State Government;

Now, therefore, in exercise of the powers conferred by sub-section (4) of section 4 of the Karnataka Land Revenue Act, 1964 (Karnataka act No.12 of 1964) the Government of Karnataka hereby makes the following notification, namely:

SCHEDULE-I

The Villages Specified in column (3) of the table below within the circles specified in column (2) thereof shall be excluded from the limits of Gunjalli, Turvihah, Gudaduru & Balaganur Circles of Sindhanuru Taluk and Lingasuguru & Maski Circles of Lingasuguru Taluk and Halapur & Pamanakalluru Circles of Manvi Taluk within the Raichur District and constitute a new Taluk within the circle specified in column (4) thereof called Maski Taluk in Raichur District.

TABLE

Sl.No.	Name of circle from which villages specified in column (3) are excluded	Name of village	Name of circle in which villages specified in column (3) included
(1)	(2)	(3)	(4)
Excluded from Maski Circle of Lingasuguru Taluk			
1	Maski	1. Adavibhavi 2. Ankushadoddi 3. Baggalagudda 4. Bailagudda 5. Bendarkaralakunti 6. Belladamaradi 7. Benakahal 8. Buddinni 9. Chikkaantaragangi	Maski

		10. Dabberamadu 11. Desai Bogapuru 12. Digganayakanabavi 13. Gudihal 14. Hadagali 15. Hire Antarangangi 16. Jakkeramadu 17. Kadadarahal 18. Kamandaladinni 19. Kannal 20. Katagal 21. Madval 22. Neerahuti 23. Santekaluru 24. Sompuru D 25. Sultanapur 26. Talekhan 27. Teribhavi 28. Teerthabhavi 29. Timmapuru 30. Yaradoddi 31. Kunikalluru 32. Maraladinni 33. Matturu 34. Medicinal 35. Mittikaluru 36. Mudaladinni 37. Muslikarlekunti 38. Myadarahal 39. Nagalapur D 40. Nagarabanchi 41. Uskihal 42. Veerapur D 43. Venkatapur 44. Vyasandihal 45. Maski	
Excluded from Gunjalli Circle of Srirangapatna Taluk			
2	Gunjalli	46. Bagalapur 47. Bappur 48. Hokrani 49. Maturu 50. Kanaginahal	Gudalur
Excluded from Turvihal Circle of Srirangapatna Taluk			
3	Turvihal	51. Gunda 52. Sunkanal 53. Hogarnal 54. Gudihal 55. Bhogapur 56. Bommanal 17 57. Mahampur 58. Ratnapur 59. Gadratagi	Gudalur
Excluded from Mangasuguru Circle of Srirangapatna Taluk			
4	Mangasuguru	60. Gonavar 61. basapur 62. Hoovinbavi 63. Buddinni S 64. Senebal 65. Jangamaiahalli D	Maski

Excluded from Gudaduru Circle of Sindhanuru Taluk			
5	Gudaduru	66. Bhairamgondal 67. Chikkakadaburu 68. Dheenasamudra 69. Gonal 70. Gudaduru 71. Gudagaladinni 72. Hanchinal U 73. Hampanal 74. Hasamkal 75. Hedagibal D 76. Jallihatti 77. Jogaldinni D 78. Kannuru 79. Kolabal 80. Kyatanahatti 81. Meranal 82. Muddapur 83. Putkanal D 84. Nanjaladinni 85. Parapur 86. Rangapur 87. Sunkanuru 88. Udbal U	Gudaduru
Excluded from Balaganuru Circle of Sindhanuru Taluk.....			
6	Balaganuru	89. Belliganuru 90. Bendlahatti D 91. Buddinni 92. Goudanabavi 93. Hulluru 94. Jalavadagi 95. Jujulapur D 96. Konganayaknadoddi D 97. Maskihatti D 98. Naganhatti D 99. Govindanayakndoddi 100. Shannkarabandi 101. Balaganuru (TP)	Balaganuru
Excluded from Halapur Circle of Manvi Taluk			
7	Halapur	102. Chikkadinni 103. ChikkaUdbal D - 104. Donamaradi 105. Gugebal 106. Halapuru 107. Hanchinal 108. Hiredinni 109. Hirekadaburu 110. Jangamarahalli 111. Jinnapura 112. Joladarashi 113. Yaddaladinni 114. Kabberahal D 115. M. Ramaladinni 116. Malkapura 117. Malladagudda 118. Marakndinni 119. Nagaladinni	Halapur

		120. Nandihal D 121. S Ramaladinni 122. Sunkanooru 123. Toranadinni 124. Tuggaladinni	
Excluded from Pamanakalluru Circle of Manvi Taluk			
8	Pamanakalluru	125. Vatagal 126. Ameenagad 127. Anandagal 128. Bassapura 129. Benchamaradi 130. Chikkaragi 131. Yakiasapura 132. Gudihal 133. Togaigal 134. Haravapur 135. Hilalpur 136. Irakal 137. Juttihal 138. Kachapur 139. Nelkol 140. Tuppaduru U 141. Kotikal 142. Pamanakalloru 143. Parasapura 144. Yatagal	Pamanakalluru

The new Taluk called **Mazhi** so constituted shall have boundaries as specified below, namely :-

New Taluk of the new Taluk, Mazhi

East: Boundaries of Manvi and proposed Sirwar Taluks	West: Boundry of Kustagi Taluk of Koppal district
North: Boundry of Lingasuguru Taluk	South: Boundry of Sindhanur Taluk

SCHEDULE - II

The Villages Specified in column (3) of the table below within the circles specified in column (2) thereof shall be excluded from the limits of Sirwar, Mallat, Kavital & Kether Circles of Raichur District within the Raichur District and constitute a new Taluk within the circle specified in column (1) thereof called Sirwar Taluk in Raichur District.

(1)	Name of circle from which villages specified in column (3) are excluded	Name of village	Circle to which the village specified in column (3) is referred
(1)	(2)	(3)	(4)
1	Sirwar	1. Attanauru 2. Chagabavi 3. Genadinni 4. Gudadinni K 5. Halli 6. Jakkaladinni 7. Jalapura 8. Jambeladinni 9. Kadedinni 10. Lakkadinni 11. Sannahosuru	Sirwar

		12. Shakhapuru 13. Singadadinni 14. Sirwar	
2	Mallat	-15. Bagalavad 16. Ballatagi 17. Bullapuru 18. Herebadaradinni 19. Hunacheda 20. Kalamgera 21. Kurukunda 22. Mallat 23. Marat 24. Murkigudda 25. Narabanda 26. Navalakal 27. Hoṣuru N 28. Nugadoni 29. Patakamdoddi 30. Wadavatti	Mallat
3	Kavital	31. Bommasanadoddi 32. Buddinni 33. Chikkahanagi 34. U Gudadinni 35. Chikkabadaradinni 36. Chincharaki 37. Devatagal 38. Donamaradi 39. Golladinni 40. Heera 41. Herehanagi 42. Huda 43. Husenapuru 44. Kasanadoddi 45. Yapalaparti 46. Potapuru 47. Saidapuru 48. Timmapuru 49. Toppaladoddi 50. Kavital	Kavital
4	-Kalhuru	51. Bevinuru 52. Haravi 53. Hokrani 54. Kalhuru 55. Machanuru 56. Madagiri 57. Tuppaduru K	Kalhuru

The new Taluk called Sirwar So constituted shall have boundries as specified below, namely :-

Boundries of the new Taluk Sirwar

East: Boundry of Raichur Taluk	West : Boundaries of Maski and Lingasuguru Taluks
North : Boundry of Devadurga Taluk	South : Boundry of Manvi Taluk

SCHEDULE -III

After formation of new taluk as specified in schedule -I, the remaining Circles specified in column (2) of the table below shall consist of villages specified in column (3) thereof shall continue to remain in Lingasuguru Taluk in Raichur District.

TABLE

Sl.No (1)	Name of circle (2)	Name of village (3)
1	Lingasuguru	1. Adavibhavi 2. Huligudda 3. Idanal 4. Anehosuru 5. Bendion 6. Bhupuru 7. Gudijavuru 8. chikkupperi 9. Chitranal 10. Chitapura 11. Ichanal 12. Gorebal 13. Gundasagar 14. Halbhavi 15. Hanumagudda 16. Hirejavuru 17. Hire upperi 18. Hunkunti 19. Jalibenchi 20. JengiRampuru 21. Julagudda 22. Kachepuru 23. Kalapura 24. Kallilingasuguru 25. Kamaladinni 26. Kesrahetti 27. Maragatanal 28. Marimbhavi 29. Mincheri 30. Jagcemandihal 31. Narakaldinni 32. Navali 33. Neeralakeri 34. Rampuru 35. Rodalbande 36. Sumakal 37. Toralbenchi 38. Yalagaledinni 39. Yaranganti 40. Karadikal 41. Amravati 42. Kuppigudda 43. Sarjapur 44. Lingasuguru (TP)
2	Gurugunta	45. Idabhavi 46. Anvari 47. Bendibhavi 48. Benchaladoddi 49. Chikkabesantur 50. Chikkaladoddi 51. Chikranaganuru 52. Chukaoatti

		53. Devarbupuru 54. Gaddagi 55. Gejjalagatta 56. Golapalli 57. Gonavatla 58. Gouduru 59. Guddadanai 60. Guntagol 61. Gurugunta 62. Hanchinal 63. Hirehesaruru 64. Hirenaganuru 65. Honnali 66. Hosagudda 67. Hosuru 68. Jaladurga 69. Kadadaragatti 70. Kaddona 71. Kotha 72. Machanooru 73. Mallapooru 74. Medinapura 75. Nilgal 76. Paidoddi 77. Parampooru 78. Poolabhavi 79. Ramalooti 80. Rayadurga 81. RodalabandaTanda 82. Sheelahalli 83. Tanamanakalla 84. Tavaga 85. Meerapooru 86. Yalagatta 87. Yaradoni 88. Yaragodi 89. Yalagundi 90. Yarajanti 91. Hatti
3	Mudgal	92. Adapuru 93. Adavibhavi 94. Amadihal 95. Ankanal 96. Arya Bhogapura 97. Ashihal 98. Bandisunkapura 99. Bannigol 100. Bayyapura 101. Bellihal 102. Bhogapura 103. Bommanal 104. Byalihal 105. Chattar 106. Chikkalekkihal 107. ChikkaYaradihal 108. Halkavatagi 109. Heggapura 110. Hire lekkihal 111. Here yaradihal 112. Hoonuru 113. Jantapura 114. Komanuru

		115. Kannapur Hatti 116. Kanasevi 117. Khairavadagi 118. Killarahatti 119. Komalapuru 120. Kumarakheda 121. Makapuru 122. Mallapuru D 123. Marali 124. Nagalapuru 125. Nagarahal 126. Palagaladinni 127. Pikalihai 128. Ramatnal 129. Rampuru 130. Sajjalagudda 131. Talekat 132. Todaki 133. Tondihal 134. Tumbagaddi 135. Turadagi 136. Ulimeshvava 137. Upanal 138. UpperNandihal 139. Vyakarnal 140. Vandali 141. Mudgal
--	--	--

Boundries of the remaining Mangaruguru Taluk

West: Boundaries of Devadurga and Surpur Taluks of Yadagir District	West : Boundry of Kustagi Taluk of Koppal District
North : Boundry of Humugundh Taluk of Bagalakot District	South : Boundry of Maski Taluk

SCHEDULE -IV

After formation of new taluk as specified in Schedule-I., the remaining Circles specified in column (2) of the table below shall consist of villages specified in column (3) thereof shall continue to remain in Sindhanuru Taluk in Raichur District.

TABLE

S.No	Name of circle	Name of village
(1)	(2)	(3)
1	Sindhanuru	1. Amrapuru 2. Hosahalli E J 3. Joladarashi D 4. Sasalli D 5. Siddapur D 6. Sindhanuru 7. Eluragi D 8. Konganahatti D 9. Hosalapuru D
2	Gunjali	10. Aralihalli D 11. Gunjali 12. Kurukunda 13. Nidigol 14. Tidigol 15. Virupapur 16. Uppeladoddi Umali
3	Turvihal	17. Bulkanahatti 18. Chikkaberagi 19. Gorahuti 20. Hattigudda

		21. Hireberagi 22. Kalamangi 23. Karaduchilami 24. Umaluti 25. Veerapur 26. Mulluru U 27. Turvihal TP
4	Salagunda	28. Bassapur D 29. Boodival 30. Chincheri D 31. Dhadesuguru 32. Kagal D 33. Kengal 34. Nāndikallu D 35. Rangadahalli D 36. Salagunda 37. Somalapuru
5	Huda	38. Aralahalli S.M.D 39. Aralahalli S.M 40. Gobbarakal 41. Huda 42. Kurtakot 43. Mukkunda 44. Ravudekunda 45. Singapuru
6	Gorebal	46. Channalli 47. Gorebal 48. Hatti 49. Kontanuru D 50. Malkapur 51. Mavinamadu 52. Sasalemari 53. Sindrampur 54. Shantinagar
7	Jalihai	55. Bassapur K 56. Gandhinagar 57. Hanchinal K 58. Hanumapur 59. Hosahalli k 60. Jalihal 61. Jembunathhalli
8	Kunnatagi	62. Bassapur E.J 63. Bommanal E.J 64. Bhootaladinni 65. Chirtanel 66. Devargudi 67. Harapur 68. Kalluru 69. Kunnatagi 70. Mallepur 71. Manganahal D 72. Uppaladoddi D 73. Mulluru E.J 74. Pagadadinni 75. Tippanatti 76. Elekudalagi
9	Jawalagera	77. Amarapur K.H.D 78. Dibbarakhed. D 79. Diddagi 80. Jangamarahatti A 81. Jangamarahatti D 82. Jawalagera

		83. Konganayakanadoddi 84. Lokanayakanadoddi 85. Maladinni D 86. Kanakaraddi D 87. Shivajawalagera D 88. Shiranahudi D 89. Sultanapur 90. Turakatti D
10	Valkandinni	91. Banniganuru 92. Dhumati 93. Gonavar 94. Mundahosuru D 95. Puladinni 96. Ragalaparvi 97. Ramatnal 98. Timmapuru 99. Valkandinni 100. Yapalaparvi
11	Hedaginal	101. Ayanuru 102. Chintamandoddi 103. Chitralli 104. Giniva 105. Hedaginal 106. Hulagunchi 107. Pulameshwaradinni 108. Valaballeri 109. Yaddaladoddi
12	Badarli	110. Alabanuru 111. Badarli 112. Belagurki 113. Gomarshi 114. Gonniganuru 115. Haretanuru 116. Kannari 117. Kartarki D 118. Lingapura D 119. Madasiravar 120. Puladinni D 121. Maladinni D 122. UdbalJagcer 123. Uppal 124. Vengalapuru D

Boundries of the remaining Sindhavuru Taluk	
East: Boundry of Manvi Taluk	West : Boundaries of Gangavati and Kuntagi Taluks of Koppal District
North : Boundry of proposed Maski Taluk	South : Boundry of Siraguppa Taluk of Bellari District

SCHEDULE -V

After formation of new taluk as specified in Schedule-I & II, the remaining Circles specified in column (2) of the table below shall consist of villages specified in column (3) thereof shall continue to remain in Manvi Taluk in Raichur District.

TABLE		
S.No	Name of circle	Name of village
(1)	(2)	(3)
1	Manvi	1. Manvi Rural 2. Buranapura 3. Chikalparvi 4. Chikkakotnetai 5. Daddal

		6. Umali Hosuru 7. Jutlapuru D 8. Katarki 9. Madlapuru 10. Buddinni 11. Musturu 12. Nalagamdinni 13. Nandihal 14. Kumbadal D 15. JageerPannuru 16. Rabbanakal 17. Rajaladinni 18. Yaramaladoddi 19. Rangadal 20. Yadival 21. Manyi TMC 22. Sangapuru 23. Neeramanvi 24. Kapagal 25. Bettaduru 26. Bommanai 27. Naslapuru 28. Malligemadu 29. Karadigudda 30. Chimlapuru 31. Govinadoddi
2	Hirekotnekal	32. Badlapuru 33. Belavat 34. Bhogavati 35. Byagavat 36. Devipur 37. Dhotarbandi 38. Iralgaddi 39. Hirekotnekal 40. Janekal 41. Jeeuru 42. Karegudda 43. Kharabadinni 44. Muddamgaddi 45. Potnal 46. Tadakal 47. Utkanuru 48. Udbal 49. Uralagaddi 50. Amaravati 51. Aldal 52. Gavigitta 53. Nakkunda
03	Kurdi	54. Haranahalli 55. Aroli 56. Bailamarched 57. Bapuru 58. Gorkal 59. Jookuru 60. Kambalatti 61. Koravi 62. Umalipannuru 63. Kurdi 64. Muraharapura 65. Rajalabanda 66. Rajoli

		67. Valkandinni 68. AdaviKhanapura 69. Saadapura 70. Seekal 71. Sunkeshwar 72. Tammapur
--	--	--

Boundries of the remaining Mauvi Taluk

East : Boundry of Raichur Taluk	West : Boundaries of Sinadhanuru and proposed Maski Taluks
North : Boundry of proposed Sirwa Taluk	South : Boundry of Adoni Taluk of Kurnool District of Seemandra State

The above shall come into effect from the date of publication of this notification in the official Gazette

By order and in the name of the Governor of Karnataka

Captain. D. R. Majendra
Director, Cell for Creation of Revenue Villages
and Ex-officio Deputy Secretary to Govt.
Revenue Department

GOVERNMENT OF KARNATAKA

No: RD 25 BHUDAPU 2019(P-II)

Karnataka Government Secretariat
M.S Building,
Bengaluru, Dated:02-11-2021.**NOTIFICATION**

Whereas the draft of the Notification No.RD 25 BHUDAPU 2020(P-II), dated: 20.03.2021 regarding alter the limits of Arakera, Jalahalli and Gabbur Circles of Devadurga taluk of Raichur District to constitute a new taluk called as Arakera taluk was published as required by Section 6 of the Karnataka Land Revenue Act, 1964 (Karnataka Act 12 of 1964) in part-IV-A of the Karnataka Gazette, dated:31.03.2021 inviting objections or suggestion from all the persons likely to be affected thereby within Thirty days from the date of its publication in the Official Gazette.

And whereas, the said Gazette was made available to the public on 31.03.2021.

And whereas, objections and suggestions have been received in this behalf and considered by the State Government.

Now, therefore in exercise of the powers conferred by sub-section (4) of Section 4 of the Karnataka Land Revenue Act, 1964 (Karnataka Act 12 of 1964) the Government of Karnataka hereby makes the following notification, namely:-

SCHEDULE-I

The villages specified in column (3) of the table below shall be excluded from the limits of Devadurga taluk of Raichur District to form a new taluk called as Arakera taluk in Raichur District along with villages specified in column (3) thereof, -

TABLE

Sl. No	Name of the taluk from which villages specified in column (3) are excluded	Name of the villages	Name of the new taluk in which villages specified in column (3) are included
(1)	(2)	(3)	(4)
(1)	Devadurga	1. Arakera 2. Halajadaladinni	Arakera

Sl. No	Name of the taluk from which villages specified in column (3) are excluded	Name of the villages	Name of the new taluk in which villages specified in column (3) are included
		3. B Ganekal	
		4. Pandyana	
		5. Mailapura	
		6. Kottadoddi	
		7. Kachapur	
		8. Hemanur	
		9. Yaldoddi	
		10. Chikkaladoddi	
		11. Honkatamalli	
		12. Karadona	
		13. Mallinayakanadoddi	
		14. Malkamdinni	
		15. Pilkal (D)	
		16. Mustur	
		17. Shakapur	
		18. Shivangi	
		19. Gejjebhavi	
		20. Hugundabada	
		21. Aldartha	
		22. Chintalakunta	
		23. Piligunda	
		24. Jaradabandi	
		25. Teggihal	
		26. Kyadigera	
		27. Alkoda	
		28. Aklakumpi	
		29. Shavantagal	
		30. Anwara	
		31. Nagoli	
		32. Malledevaragudda	
		33. Agrahara	
		34. Jutmaradi	
		35. Bandegudda	
		36. Bhumanagunda	
		37. Adakalagudda	
		38. Mallapur	
		39. Jagir Jadaladinni	
		40. Rekalamaradi	

Sl. No	Name of the taluk from which villages specified in column (3) are excluded	Name of the villages	Name of the new taluk in which villages specified in column (3) are included
(1)	(2)	(3)	(4)
		41. Jagatagal	
		42. Rampur (D)	
		43. Markamdinni	
		44. Buddinni	
		45. Nagadadinni	
		46. Sutradinni (D)	
		47. Tippaladinni	
		48. Hegadadinni	
		49. Bassapur	
		50. Muduvayagaddi	
		51. Timmapur	
		52. Horahatti (D)	
		53. Gandhal	
		54. Sunnadakal	
		55. Kamaladinni	
		56. Kakkaladoddi	
		57. Palakanamaradi	
		58. Wandali	
		59. Mudalagunda	
		60. Ooti	
		61. Madarakal	
		62. Devaragudda	
		63. Somanamaradi	
		64. Nagalapur (D)	
		65. Bhogiramanagunda	
		66. Myakaladoddi	
		67. Mundaragi	
		68. Huligudda	
		69. Katamalli	
		70. Ganajali	
		71. Devatagal	
		72. Maldkal	
		73. Karadigudda	
		74. Masidpur	
		75. N Ganekal	
		76. Ramadurga	
		77. Sunkeshwarahal	
		78. Kakaragal	
		79. LaxmiNarayanapur(D)	

Sl. No	Name of the taluk from which villages specified in column (3) are excluded	Name of the villages	Name of the new taluk in which villages specified in column (3) are included
(1)	(2)	(3)	(4)
		80. Durga (D)	
		81. Javagudda (D)	
		82. Kadligudda (D)	
		83. Nilagal	

Boundary details of newly formed Arakera taluk of Raichur District.

East: Raichur taluk and Devadurga taluk of Raichur District	West: Lingasugur taluk of Raichur District
North: Devadurga taluk of Raichur District	South: Sirvar taluk of Raichur District

SCHEDULE-II

After formation of new taluk of Arakera as specified in schedule-I, the circles and villages specified in column (2) and (3) of the table below shall continue remain in the Devadurga taluk of Raichur District,-

TABLE

Sl. No	Name of the Circles (Hobli)	Name of the Villages
(1)	(2)	(3)
1	Devadurga	1. Devadurga
		2. Nagaragunda
		3. Masarakal
		4. Guntral
		5. Geruru
		6. Yatagal
		7. Kurkihalli
		8. Chikkahonnakuni
		9. Hirehonnakuni
		10. Yaramasal
		11. Kambadal
		12. Devaragudda
		13. Karadigudda

Sl. No	Name of the Circles (Hobli)	Name of the Villages
(1)	(2)	(3)
		14. Jerbandi
		15. Chikkabuduru
		16. Salikyapur
		17. Nagaral
		18. Gopanadevarahalli
		19. Koppara
		20. Karkihalli
		21. Paratapur
		22. Konachappalli
		23. Dondambali
		24. Benekal
		25. Medaragoda
		26. K. Irabagera
		27. G. Irabagera
		28. Nimbaidoddi
		29. Manasagarl
		30. Kotigudda
		31. Miyapur
		32. Samudra
		33. Saswiger
		34. Karigudda
		35. Anchesuguru
		36. Vengalapur
		37. Nilavanji
		38. Anjala
		39. Gundagurthi
		40. Arashinagi
		41. Honuru
		42. Ramanal
		43. Hemanal
		44. Sugural
		45. Joladahedagi
		46. Wagadambali
		47. Gopalapur
2	Gabbur	48. Gabbur
		49. Amarpur
		50. Hirebudur
		51. Mashihal
		52. Haddinal
		53. Budinal
		54. Ingaladal
		55. Aldarthi
		56. Shavantagere

Sl. No	Name of the Circles (Hobli)	Name of the Villages
(1)	(2)	(3)
		57. Hanchinal
		58. Kolur
		59. Hirerayakakumpi
		60. Chikkarayakumpi
		61. Madarakal
		62. Hemanai
		63. Chikkakodlagi
		64. Gugal
		65. Gagal
		66. Itagi
		67. Matpalli
		68. Khanapur
3	Jalahalli	69. Jalahalli
		70. Bagur
		71. Mudugota
		72. Navilagudda
		73. Hamparagundi
		74. Chappalaki
		75. Yarakamanadoddi
		76. Chinchodi
		77. Bhunkaladoddi
		78. Lingadalli
		79. Yaragudda
		80. Veeragot
		81. Hreundi
		82. Jambaladinni
		83. Karadigudda
		84. Amarapur
		85. Medinapur
		86. Gajaladinni
		87. Buddinni
		88. Suladagudda
		89. Mudalagunda
		90. Kukkanal
		91. Parapur

Boundary details of Devaduga taluk of Raichur district after alteration and formation of new taluk Arakera

East: Raichur taluk of Raichur District	West: Lingasugur taluk and new taluk Arakera of Raichur District
North: Shahapura taluk of Yadgir District	South: New taluk of Arakera of Raichur District

The above shall come into effect from the date of publication of this notification in the official Gazette.

By order and in the name of the
Government of Karnataka

(S. GURUMURTHY)

Under Secretary to Government
Revenue Department (SSLR)

PR-317

GOVERNMENT OF KARNATAKA

NO: RD 44 BHUDAPU 2019

Karnataka Government Secretariat

M.S. Building

Bengaluru, Date:02.11.2021

NOTIFICATION

Whereas the draft Notification No. RD 44 BHUDASE (3) 2019, dated:25-08-2020 regarding alteration of the limits of Circles (Hobli), village Accountant circles and villages of Wadagera and Shahapur Taluks in Yadgir District was published as required by section 6 of the Karnataka Land Revenue Act 1964 (Karnataka Act No. 12 of 1964) in part IV-A of the Karnataka Gazette dated 27-8-2020 inviting objections or suggestions from all the persons likely to be affected thereby within thirty days from the date of its publications in the Official Gazette.

And whereas, the said Gazette was made available to the public on 27-08-2020.

And whereas no objections and suggestions have been received in this behalf by the State Government.

Now, therefore, in exercise of the powers conferred by sub-section (4) of section 4 of the Karnataka Land Revenue Act, 1964 (Karnataka Act No. 12 of 1964) the Government of Karnataka hereby makes the following notification namely:-

ಶಿಕ್ಷಣ - ಕುಟುಂಬ



ಕರ್ನಾಟಕ ರಾಜ್ಯಪತ್ರ

ಅಧಿಕಾರಿ ಪ್ರಕಟಿಸಲಾದುದು
ವಿಶೇಷ ರಾಜ್ಯ ಪತ್ರ

ಭಾಗ-IVA Part-IVA	ಬೆಂಗಳೂರು, ಗುರುವಾರ, ಜನವರಿ 18, 2018 (ಪುಷ್ಯ 28, ಶಕ ವರ್ಷ 1939) Bengaluru, Thursday, January 18, 2018 (Pushya 28, Shaka Varsha 1939)	ಪಂ. 108 No. 108
---------------------	--	--------------------

REVENUE SECRETARIAT
NOTIFICATION

RD 133 BHUDAPU 2017, Bengaluru, Date: 18-01-2018

Whereas, the draft Notification No. RD 133 BHUDAPU 2017, Dated: 30.11.2017 regarding altering the limits of Yelburga, Kukunoor, Mangalore & Hirevankalakunta Circles of Yelburga Taluk of Koppal District to constitute a new Taluk called as Kukunoor Taluk was published as required by section 6 of the Karnataka Land Revenue Act, 1964 (Karnataka act No.12 of 1964) in the Karnataka Gazette No.2272 Part IV-A dated: 07.12.2017 inviting objections or suggestions from all the persons likely to be affected thereby within 30 days from the date of its publication in the Official Gazette.

And Whereas, the said Gazette was made available to the public on 07.12.2017.

And Whereas, objections and suggestions have been received and considered by the State Government;

Now, therefore, in exercise of the powers conferred by sub-section (4) of section 4 of the Karnataka Land Revenue Act, 1964 (Karnataka act No.12 of 1964) the Government of Karnataka hereby makes the following notification, namely:

SCHEDULE-I

The Villages Specified in column (3) of the table below within the circles specified in column (2) thereof shall be excluded from the limits of Kukunoor & Mangalore Circles of Yelburga Taluk within Koppal District and constitute new Taluka within circles specified in Column (4) thereof called as Kukunoor Taluk in Koppal District.

TABLE

Sl.No.	Name of circle from which villages specified in column (3) are excluded	Name of village	Name of circle in which villages specified in column (3) included
(1)	(2)	(3)	(4)
1	Kukunoor	1. Kukunoor 2. Mandalageri 3. Bannikoppa 4. Rajur 5. Adur 6. Itagi 7. Malikoppa 8. Mannapur 9. Talkal 10. Yarehanchinal 11. Benkal 12. Veerapur 13. Chikkenkoppa	Kukunoor

		14. Binnal	
		15. Sompur	
		16. Sidnekoppa	
		17. Keralli (D)	
		18. Masabhanchinal	
		19. Nitali	
		20. Bhanapur	
		21. Talbal	
		22. Batpnehalli	
		23. Ningapur	
		24. Anagondanakoppa(D)	
		25. Virpapur(D)	
		26. Dyampur	
		27. Harishankarbandi	
		28. Konapur	
		29. Chanosppanahalli	
		30. Kalkihalli	
		31. Gavaral	
		32. Goriekoppe	
		33. Lakmapur	
		34. Komalapur	
		35. Chittapur	
		36. Adavihalli	
3	Mangalore	37. Mangalore.	Mangalore
		38. Kudarimoti	
		39. Chandinal	
		40. Honnahunasi	
		41. Kadarahalli	
		42. Muttal	
		43. Hirebednal	
		44. Chikkabednal	
		45. Sirur	
		46. Aarakeri	
		47. Chandur	
		48. Ryavanaki	
		49. Yedayapur	
		50. Bedevatti	
		51. Kavalalocri	
		52. Belapur (D)	
		53. Balageri	
		54. Budugumpi	
		55. Nelageri	
		56. Bhairnayakanahalli	
		57. Vataparvi	
		58. Tipparsana	

The new Taluk called Koppal so constituted shall have boundaries as specified below.

Boundaries of the new Taluk Koppal

East: Boundary of Koppal Taluk	West: Boundary of Gadag District
North: Boundary of Taluk Yelburga	South: Boundary of Koppal Taluk

SCHEDULE-2

After formation of new taluk as specified in Schedule 1, the remaining Circles specified in Column (2) of the table below shall consist of villages specified in Column (3) thereof which are to continue to remain in Yelburga Taluk in Koppal District.

TABLE

Sl.No. (1)	Name of circle (2)	Name of village (3)
1	Yelburga	1.Sankanur
		2.Siragumpi
		3.Katral
		4.Sanganal
		5.Marnal
		6.Hiremyageri
		7.Sompur(H)
		8.Balutagi
		9.Hosalli
		10.Chikkoppa
		11.Basapur
		12.Bandi
		13.Julkatti
		14.Kadabalakatti
		15.Konasagar
		16.Chikkabannigol
		17.Mudhol
		18.Yelburga
		19.Karmudi
		20.Tondihal
		21.Bandihal
		22.Tummaraguddi
		23.Kudarikotagi
		24.Dammur-
		25.Bunukoppa
		26.G.Jarakunti
		27.Malksumudra
		28.Kudugunti
		29.Lagalur
		30.G.Veerapur
		31.Madhur
		32.Vajrabandi
		33.Salbhavi
		34.Makkalli
		35.Hagedal
		36.Murudi
		37.Narasapur
		38.Guttur
		39.Chikkamyageri
		40.Gedgeri
		41.Tallur
		42.Hulegudda
		43.Hanamapur
		44.Bevur
		45.Venageri
		46.Lakamanaguli
		47.Kallur
2	Hirevankalkunta	48.Hirearalihalli
		49.Chikkaralihalli
		50.Linganabandi
		51.Kalakabandi
		52.Matrangi
		53.Hosur
		54.Mandalamari
		55.Taralakatti.

		56. Nilgal
		57. Yapaladinni
		58. Kolihal
		59. Hirevankalakunta
		60. Uchalakunta
		61. Uppaladinni
		62. Chikkvankalakunta
		63. Gunnal
		64. Bukanatti
		65. Hunisihal
		66. Gandhal
		67. Siddalabhavi
		68. Guntamadu
		69. Markat
		70. Talkeri
		71. Kalbhavi
		72. Hirevaddarakal
		73. Katagihalli
		74. Tippanal
		75. Mataladinni
		76. Beeraladinni
		77. Budukunti
		78. N. Jarkunti
		79. Putagamari
		80. Yeddoni
		81. Choudapur
		82. Vanajabhavi
		83. Chikkmannapur
		84. Bodur
		85. Gule
		86. Myadneri

Boundaries of the remaining Yelburga Taluk

East: Boundary of Gangavathi Taluk	West: Boundary of Ron Taluk Gadag District
North: Boundary of Kushtagi Taluk	South: Boundary of proposed Kukunoor Taluk

The above shall come into effect from the date of publication of this notification in the official Gazette.

By order and in the name of the Governor of Karnataka

Director, Cell for Creation of Revenue Villages
and Ex-officio Deputy Secretary to Govt.
Revenue Department



86
ಹೊಮ್ಮಳ - ವಿಶೇಷ
ಕರ್ನಾಟಕ

ಕರ್ನಾಟಕ ರಾಜ್ಯಪತ್ರ

ಅಧಿಕೃತವಾಗಿ ಪ್ರಕಟಿಸಲಾದುದು
ವಿಶೇಷ ರಾಜ್ಯ ಪತ್ರ

ಭಾಗ-IVA	ಬೆಂಗಳೂರು, ಶನಿವಾರ, ಜನವರಿ 20, 2018 (ಮುಷ್ಯ 20, ಶಕ ವರ್ಷ 1939)	ನಂ. 112
Part-IVA	Bengaluru, Saturday, January 20, 2018 (Pushya 20, Shaka Varsha 1939)	No. 112

REVENUE SECRETARIAT NOTIFICATION

RD 136 BHUDAPU 2017, Bengaluru, Date: 19-01-2018

Whereas, the draft Notification No. RD 136 BHUDAPU 2017, Dated: 11.12.2017 regarding altering the limits of Gangavathi, Karatagi, Kanakageri, Navali, Siddapur, Hulihaidar, Venkatageri and Marali circles of Gangavathi Taluk of Koppal District to constitute new Taluks called as Karatagi and Kanakageri Taluks was published as required by section 6 of the Karnataka Land Revenue Act, 1964 (Karnataka act No.12 of 1964) in the Karnataka Gazette No.2288 Part IV-A dated: 14.12.2017 inviting objections or suggestions from all the persons likely to be affected thereby within 30 days from the date of its publication in the Official Gazette.

And Whereas, the said Gazette was made available to the public on 14.12.2017.

And Whereas, objections and suggestions have been received and considered by the State Government;

Now, therefore, in exercise of the powers conferred by sub-section (4) of section 4 of the Karnataka Land Revenue Act, 1964 (Karnataka act No.12 of 1964) the Government of Karnataka hereby makes the following notification, namely:

SCHEDULE-I

The Villages Specified in column (3) of the table below within the circles specified in column (2) thereof shall be excluded from the limits of Karatagi and Siddapur circles of Gangavathi Taluk within Koppal District and constitute new Taluka within circle specified in Column (4) thereof called as Karatagi Taluk in Koppal District.

TABLE

Sl.No.	Name of circle from which villeges specified in column (3) are excluded	Name of village	Name of circle in which villeges specified in column (3) included
(1)	(2)	(3)	(4)
1	Karatagi	1.Karatagi 2.Juratagi 3.Marlanhalli 4.Budhagumpa	Karatagi

		5. Challur	
		6. Hulkihal	
		7. Mailapur	
		8. Hagedhal	
		9. Thimmapur	
		10. Halasamudra	
		11. Thondihal	
		12. Somana	
		13. Gudur	
		14. Bevina	
		15. Yaradana	
		16. Pannapur	
2	Siddapur	17. Siddapur	Siddapur
		18. Krishanapur	
		19. Gundur	
		20. Baragur	
		21. Kuntoji	
		22. Eliganoor	
		23. Mustur	
		24. Singana	
		25. Nandihalli	
		26. Kakkargol	
		27. Shaliganur	
		28. Bennur	
		29. Ulenur	
		30. Kottankal	
		31. Jamapur	

The New Taluk called Kanakageri so constituted shall have boundaries as specified below namely:-

Boundaries of the New Taluk Kanakageri

West: Boundaries of Bellary & Raichur Districts	West: Boundary of proposed Kanakageri Taluk
North: Boundary of Raichur District	South: Boundaries of Bellary District & Gangavathi Taluk

PROVISIONS

The Villages Specified in column (3) of the table below within the circles specified in column (2) thereof shall be excluded from the limits of Kanakageri, Huhhaidur and Nevali circles of Gangavathi Taluk within Koppal District and constitute new Taluk within circle specified in Column (4) thereof called as Kanakageri Taluk in Koppal District.

TABLE

Sl.No.	Name of circle from which villages specified in column (3) are excluded	Name of village	Name of circle in which villages specified in column (3) included
(1)	(2)	(3)	(4)
1	Kanakagiri	1.Kanakagiri	Kanakagiri
		2.Niraloti	
		3.Hirekhed	
		4.Chikkakhed	
		5.Malligevad	
		6.Bomachihal (D)	
		7.Goravihanchinal (D)	
		8.Kalkera	
		9.Thippanal	
		10.Sulckal	
		11.Benakanal	
		12.Bankapur	
		13.Khalsakatapur	
		14.Musalapur	
		15.Karadigudda	
		16.Ramadhurga	
		17.Obalabandi	
		18.Bommasagara	
		19.Rampur	
		20.Jalihuda	
		21.Chikkamadinal	
		22.Hiremadinal	
		23.Nagalapur	
		24.Guddadhalakkampur (D)	
2	Hulihaidar	25.Hulihaidar	Hulihaidar
		26.Devalapur	
		27.Layadunasi	
		28.Hanumanal	
		29.Kanakapur	
		30.Gouripur	
		31.Sirwar	
		32.Godinal	
		33.Hosagudda	
		34.Varanakheda	
		35.Kannermadu	
		36.Parapur	
		37.Ingadhal	
		38.Somasagar	
		39.Hulasanahatti	
		40.Adavibhavi	
		41.Basarihal	
		42.Gudadhur	

3	Navali	43. Chikkavadrakal	Navali
		44. Bhilakrampur	
		45. Navali	
		46. Adapur	
		47. Sankanal	
		48. Kyarihal	
		49. Uddihel	
		50. Eachanal	
		51. Karadona	
		52. K. Mallapur	
		53. Yetnatti	
		54. Bunnatti	
		55. Umalikatapur	
		56. Akalakumpi	
		57. Hatti	
		58. Hiredanakanakal	
59. Jeralkagudi			
60. Chikkadanakanakal			
61. Jeral			
62. Vadaki			
63. Bhairapur			
64. Chirchanagudde			

Boundaries of the new Taluk Kanakagiri

East: Boundary of proposed Karatagi Taluk	West: Boundary of Koppal Taluk
North: Boundary of Kushtagi Taluk	South: Boundary of Gangavathi Taluk

SCHEDULE-III

After formation of new taluks as specified in Schedule-I & II the remaining Circles specified in Column (2) of the table below shall consist of villages specified in column (3) thereof shall and continue to remain in Gangavathi Taluk in Koppal District.

Sl.No.	Name of circle	Name of village
(1)	(2)	(3)
1	Gangavathi	1. Gangawati
		2. Sangapur
		3. Rajapur
		4. Singanagonda
		5. Krishnapur
		6. Virupapur (D)
		7. Vipra
		8. Hirejanthakal (D)
		9. Hosalli
		10. Nagarahalli
		11. Anegundi
		12. Basavanadhures

		13. Ramadhurga
		14. Mallapur
		15. Temba (D)
		16. Lakshmipur
		17. Ramapur
		18. Chikkarampur
		19. Anjanahalli
		20. Rangapur
		21. Sanapur
		22. Thirumalapur
		23. Hanumanahalli
		24. Virupapuragaddi
2	Venkatagiri	25. Venkatagiri
		26. Dasanal
		27. Udankal
		28. Hampasadhurga
		29. Gaddi
		30. Agoli
		31. Vitalapur
		32. Mallapur (D)
		33. Bandral
		34. Malakanamaradi
		35. Basapattana
		36. Vadrhatti
		37. Bagalapur (D)
		38. Aral
		39. Kesarahatti
		40. Batranarasapur
		41. Aralihalli
		42. Mukkumpi
		43. Yemmigudda
		44. Hirebenakal
		45. Chikkabenakal
		46. Lingadhalli
3	Marali	47. Marali
		48. Sriramanagar
		49. Hebbal
		50. Hanaval
		51. Danapur
		52. Kesakkihanchinal
		53. Guladhhal
		54. Marakumbi
		55. Chikkajanthakal
		56. Jangamarakalgudi
		57. Acharnarasapur
		58. Herur
		59. Gonal
		60. Ayodhya

		61. Achalapur
		62. Hoskera
		63. Batrahanchinal

Boundaries of remaining Gangavathi Taluk

East: Boundary of Bellary District	West: Boundary of Yelburga Taluk
North: Boundary of Bellary District	South: Boundary of Karatagi Taluk

The proposal specified above shall come into effect from the date of final notification to be published in the official Gazette by the State Government under sub-section (4) of section 4 of the Karnataka Land Revenue Act, 1964 (Karnataka Act 12 of 1964)

By order and in the name of the Governor of Karnataka

Captain. Dr. K. Rajendra
 Director, Cell for Creation of Revenue Villages
 and Ex-officio Deputy Secretary to Govt
 Revenue Department



2870 240
- ಕುರುಗೋಡು

ಕರ್ನಾಟಕ ರಾಜ್ಯಪತ್ರ

ಅಧಿಕೃತವಾಗಿ ಪ್ರಕಟಿಸಲಾದುದು

ಬೆಂಗಳೂರು ರಾಜ್ಯ ಪತ್ರ

Part-IVA	ಬೆಂಗಳೂರು, ಗುರುವಾರ, ಜಾನವರಿ 11, 2018 (ಪುಷ್ಯ 21, ಶಿವರಾತ್ರಿ 1936)	ನಂ. 55
Part-IVA	Bengaluru, Thursday, January 11, 2018 (Pushya 21, Shivaratri 1936)	No. 55

REVENUE SECRETARIAT NOTIFICATION

RD 100 BHUDPU 2017, Bengaluru, Date: 11-01-2018

Whereas, the draft Notification No. RD 100 BHUDAPU 2017, Dated: 01.12.2017 regarding altering the limits of Kurugodu and Koluru Circles of Ballari Taluk of Ballari District to constitute a new Taluk called as Kurugodu Taluk was published as required by section 6 of the Karnataka Land Revenue Act, 1964 (Karnataka Act No.12 of 1964) in the Karnataka Gazette No.2256 Part IV-A dated: 07.12.2017 inviting objections or suggestions from all the persons likely to be affected thereby within 30 days from the date of its publication in the Official Gazette.

And Whereas, the said Gazette was made available to the public on 07.12.2017.

And Whereas, objections and suggestions have been received and considered by the State Government;

Now, therefore, in exercise of the powers conferred by sub-section (4) of section 4 of the Karnataka Land Revenue Act, 1964 (Karnataka act No.12 of 1964) the Government of Karnataka hereby makes the following notification, namely:

SCHEDULE-I

The Villages Specified in column (3) of the table below within the Circles specified in column (2) thereof shall be excluded from the limits of Kurugodu and Koluru Circles of Ballari Taluk of Ballari District and constitute a new Taluk within the circle specified in column (4) thereof called Kurugodu Taluk in Ballari District.

TABLE

Sl. No.	Name of Circle from which villages specified in column (2) are excluded.	Name of Village	Name of circle in which villages specified in column (3) are included.
1	2	3	4
Excluded from Kurugodu circle of Ballari Taluk			
1	Kurugodu	Nelludi	Kurugodu
2		Yemmiganur	
3		H.Veerapura	
4		Chittiginabaal	
5		Mushttagatta	
6		Kyadigihaal	
7		Genikihaal	
8		Lakshmipura	
9		Kerekere	
10		Somlapura	
11		Orvai	

12		Guttiganur	
13		Pattanaseragu	
14		Kallukamba	
15		Kurugodu	
16		Badanahatti	
17		Siddammanahalli	
18		Yelubench	
19		Thimlapara	
20		Veniveerappa	
Excluded from Faturu circle of Ballari Taluk			
21	Koluru	Koluru	Koluru
22		Byluru	
23		Sindigeri	
24		Somasamudra	
25		Dammuru	
26		Singadovanehalli	
27		Yarrangali	
28		Vaddatti	

The new Taluk called Kurugodu so constituted shall have boundaries as specified below namely.

Boundaries of the new Taluk Kurugodu

East : Boundary of Ballari Taluk	West : Boundaries of Hosapete and Sanduru Taluks
North : Boundary of Siruguppa Taluk	South : Boundary of Ballari Taluk.

SCHEDULE

After formation of new Taluk as specified in Schedule -I, the remaining Circles specified in column (2) of the table below shall consist of Villages specified in column (3) thereof shall continue to remain in the said Taluk in Ballari District.

Sl. No.	Name of Circle	Name of Villages
1	Ballari	Ballari (C.M.C)
2		Jankurte
3		Belagallu
4		Ajalehalli
5		Kollagallu
6		Haraganadoni
7		Bevinahalli
8		Bisalahalli
9		Haddinagundu
10		Mundragi
11		Andrallu
12		B.Gonalu
13		P.Dhudihallu
14		Halakundi
15		Honnalli
16		Mincheri
17		Sariveerayanakote
18		Kappagallu
19		Sridharagadde
20		Jalibench
21		Chanalu

22		Dammuru Kaggal
23		Handhihalu
24		Gududooru
25		Koriagundi
26		Kuduthini
27	Moka	Moka
28		Goturu
29		Kallukutiginahallu
30		Masidipura
31		Vanenuru
32		Banapura
33		Sinduvalu
34		Benakallu
35		M. Gonahu
36		Bommanahallu
37		Jalihallu
38		Yerragudi
39		Tambrahalli
40		Dasaranagenahalli
41		Byradevanahalli
42		Sirivara
43		S. Mallapura
44		Sanganakallu
45		Chapanur
46		Gollaranagenahalli
47		Byalachinta
48		Karekallu
49		K. Veerapura
50		Basarakodu
51		Herehadlaji
52		Karchedu
53	Rupanagudi	Rupanagudi
54		Asundi
55		Kakkabevinahalli
56		Amarapura
57		Godehallu
58		Teggina Budihallu
59		Meenahalli
60		Sidiginamola
61		Joladarashi
62		Paramadevanahalli
63		Y. Kaggal
64		Chelagurki
65		Lingadevanahalli
66		Yalpi
67		Kuntanahallu
68		Tolanamidi
69		Shankarabande
70		Ibrahimpura
71		Bobbakunta
72		Yattinabudihallu
73		Burranyakanahalli
74		Kammarachedu
75		Chandur
76		Rayapura

Boundaries of the remaining Ballari Taluk

East : Boundary of Ahuru Taluk Karnool Dist Andra Pradesh.	West : Boundary of proposed Kurugodu Taluk
North : Boundary Karnool Dist Andra Pradesh.	South : Boundary of Anantapur Dist Andra Pradesh.

The above shall come into effect from the date of publication of this notification in the official Gazette

By order and in the name of the Government of Karnataka

Director, Cell for Creation of Revenue Villages and Ex-officio Deputy Secretary to Govt Revenue Department



ಕರ್ನಾಟಕ ರಾಜ್ಯಪತ್ರ

ಅಧಿಕಾರಿ ಪ್ರಕಟವಾದುದು

ಬೆಂಗಳೂರು ರಾಜ್ಯ ಪತ್ರ

Part-IVA	ಬೆಂಗಳೂರು, ಗುರುವಾರ, ಜನವರಿ 11, 2018 (ಮಾಸ ೨೧, ಶತ ವರ್ಷ ೧೯೩೯)	ನಂ. ೫೯
Part-IVA	Bengaluru, Thursday, January 11, 2018 (Pushya 21, Shaka Varsha 1939)	No. 59

REVENUE SECRETARIAT

NOTIFICATION

RD 101 BHUDPU 2017, Bengaluru, Date: 11-01-2018

Whereas, the draft Notification No. RD 101 BHUDAPU 2017, Dated: 01.12.2017 regarding altering the limits of Kotturu and Hosahalli Circles of Kudligi Taluk and Kogali Circle of Hegaribommanahalli Taluk of Ballari District to constitute a new Taluk called as Kotturu Taluk was published as required by section 6 of the Karnataka Land Revenue Act, 1964 (Karnataka act No.12 of 1964) in the Karnataka Gazette No.2254 Part IV-A dated: 07.12.2017 inviting objections or suggestions from all the persons likely to be affected thereby within 30 days from the date of its publication in the Official Gazette.

And Whereas, the said Gazette was made available to the public on 07.12.2017.

And Whereas, objections and suggestions have been received and considered by the State Government;

Now, therefore, in exercise of the powers conferred by sub-section (4) of section 4 of the Karnataka Land Revenue Act, 1964 (Karnataka act No.12 of 1964) the Government of Karnataka hereby makes the following notification, namely:

SCHEDULE-I

The Villages Specified in column (3) of the table below within the Circles specified in column (2) thereof shall be excluded from the limits of Kotturu and Hosahalli Circles of Kudligi Taluk and Kogali circle of Hegaribommanahalli Taluk of Ballari District and constitute a new Taluk within the circles specified in column (4) thereof called Kotturu Taluk in Ballari District.

TABLE

Sl. No.	Name of Circle from which villages specified in column (3) are excluded	Name of Village	Name of circle in which villages specified in column (3) are included
1	2	3	4
Excluded from Kotturu circle of Kudligi Taluk			
1	Kotturu	Kotturu (T.P)	Kotturu
2		Halya	
3		Hampapura (Becharak)	

4		Doopadahalli	
5		Bevuru	
6		Gajapura	
7		Kandagallu	
8		Thimmalapura	
9		Ujani	
10		Rampura	
11		Sirinayakanahalli	
12		Hirevadderahalli	
13		Kodihalli	
14		Toolahalli	
15		Chirabi	
16		Nagarakatte	
17		Jolada Kudligi	
18		Kalapura	
19		K.Ayyanahalli	
20		Chapperadahalli	
21		Kannanayakana katti	
Excluded from Tinsalli circle of Kudligi Taluk			
22	Hosahalli	Sunkadakalu	Kotbaru
23		Nimbalageri	
24		Mangapura	
25		Nagenahalli	
Excluded from Kogali circle of Hagarabommanahalli Taluk			
26	Kogali	Kogali	Kogali
27		Ambli	
28		Kuduthinamaggi	
29		Alaburu	
30		Kodihalli	

The new Taluk called **Kudligi** to be constituted shall have boundaries as specified below:-

Boundaries of the new Taluk **Kudligi**

East: Boundary of Kudligi Taluk	West: Boundaries of Kadagan and Harapanahalli Taluks
North: Boundary of Hagarabommanahalli Taluk	South: Boundary of Jagalur Taluk of Davanagere Dist.

CONTINUED

After formation of new Taluk as specified in Schedule-I, the remaining Circles specified in column (2) of the table below shall consist of Villages specified in column (3) thereof and shall continue to remain in Kudligi Taluk in Ballari District.

TABLE

Sl.No	Name of Circle	Name of Village
1	Kudligi	3
1		Kudligi (T.P)
2		Adavisooravvanahalli
3		Hireheggadahal
4		Gundinahole
5		Kuppinakeri
6		Ammanakeri
7		Kakkuppi
8		Badeladuku
9		Moraba
10		Nagalapura
11		Shivapura
12		Boppalapura
13	Bande Basapur Tanda	
14	Gudekote	Gudekote
15		Ramdurga
16		Bellikatte
17		Meeakeri
18		Halasagara
19		Huradihalli
20		Appenahalli
21		Makanadugu
22		Kasapura
23		Gudekote
24	Kadekolla	
25	Hulikunta	
26	Gandabommanahalli	
27	Yekkegundi	
28	Gundumunugu	
29	Huralihallu	
30	M.B. Iyyanahalli	
31	Chirathagundu	
32	Kombihalli	
33	Sidegallu	
34	Haravudi	
35	Jarmali	
36	Kuduredavu	
37	Kumathi	
38	Hosahalli	Hosahalli
39		S.Imadapura
40		Jumbobanahalli
41		Lokikere

42		Pojarhalli
43		Tippenahalli
44		Kenchamallanahalli
45		Kallahalli
46		Hudem
47		Aluru
48		Hulikere
49		Hirekumulakunte
50		Bayalutambaraguddi
51		Ranganathhalli
52		Pallaiyannakote
53		Suladahalli
54		C.Indapura
55		Banavikalhu
56		Harakabavi
57		Bellikatte
58		Choudapura
59		Kyasanakere
60		Amalapura

Boundaries of the remaining Kudhal Taluk

East : Boundaries of Rayadurga Taluk Anantapur Dist Andhra Pradesh	West : Boundary of proposed Kotturu Taluk
North : Boundary of Hosapete and Hagaribommanahalli Taluks	South : Boundary of Jagalur Taluk Chitradurga Dist.

CHITRADURGA DISTRICT

After formation of new Taluk as specified in Schedule -4, the remaining Circles specified in column (2) of the table below shall consist of Villages specified in column (3) thereof shall continue to remain in Hagaribommanahalli Taluk in Bellari District.

S.No	Name of Circle	Name of Villages
1	Hagaribommanahalli	Hagaribommanahalli (T.M.C)
2		Choutapalli
3		Byasigideri
4		Kadlabalu
5		Pinjara Hegdhal
6		Hampapatana
7		Vyasapura
8		Halagapura
9		Guledhatu
10		Kecchinabandi
11		Anekallu
12		Nalguduru

13		Huluvathi
14		Haregondanahalli
15		Malavi
16		Varalahalli
17		Upparagatti
18		Madhuru
19		Dashmaapura
20		Hosakeri
21		Hanasi
22		Kallahalli
23		Bennikallu
24		Kannehalli
25		Sriramnagar
26	Hampasagar	Hampasagar
27		Aenigi
28		Aenigibasapura
29		G.Kodihalli
30		Bannikallu
31		Hanumagonḍanahalli
32		Gaddikeri
33		Adavikyadigihalli
34		Morigeri
35		Sonna
36	Tambrahalli	Tambrahalli
37		Basarakodu
38		Bannigola
39		Sigenahalli
40		Rameshwarabandi
41		Muthkur
42		Kithanur
43		Hiresobati
44		Bhachigondanahalli
45		Anandadevanahalli (Becharak)
46		Ankasamudra
47		Byalahunsi (Becharak)
48		Murabihallu
49		Narayanadevarakere
50		Mudlapura (Becharak)
51		Varadapura

	6	
Boundaries of the remaining Hagaribomtasahalli Taluk		

East : Boundary of Hosapete Taluk	West : Boundary of Hoovina Hadagali Taluk
North : Boundaries of Tungabhadra River and Koppal Dist.	South : Boundaries of proposed Kotturu Taluk & Kudligi Taluk

The above shall come into effect from the date of publication of this notification in the State Gazette

By order and in the name of the Governor of Karnataka

(Signature)
 Director, Cell for Creation of Revenue Villages
 and Ex-officio Deputy Secretary to Govt
 Revenue Department



28/10-24/11
-50.8

ಕರ್ನಾಟಕ ರಾಜ್ಯಪತ್ರ

ಅಧಿಕಾರಿ ಪ್ರಕಟಿಸಲಾದುದು

ಪಾಲಿಸ್ ಡಾಕ್ಯು ಮೆಂಟ್

ಭಾಗ-IVA	ಬೆಂಗಳೂರು, ಮಂಗಳೂರು, ಅನವರ ೨೨, ೨೦೧೮ (ಮಾಸ ೨, ಶತ ವರ್ಷ ೧೯೬೯)	ಸಂಖ್ಯೆ ೧೫೨
Part-IVA	Bengaluru, Monday, January 22, 2018 (Magha 2, Shaka Varaha 1630)	No.152

REVENUE SECRETARIAT

NOTIFICATION

RD 102 BHUDAPU 2017 DATE: 22-01-2018

Whereas, the draft Notification No. RD 102 BHUDAPU 2017, Dated: 01.12.2017 regarding altering the limits of Kampli Circle of Hosapete Taluk and Tekkalakote Circle of Sruguppa Taluk of Ballari District to constitute a new Taluk called as Kampli Taluk was published as required by section 6 of the Karnataka Land Revenue Act, 1964 (Karnataka act No.12 of 1964) in the Karnataka Gazette No.2255 Part IV-A dated: 07.12.2017 inviting objections or suggestions from all the persons likely to be affected thereby within 30 days from the date of its publication in the Official Gazette.

And Whereas, the said Gazette was made available to the public on 07.12.2017.

And Whereas, objections and suggestions have been received and considered by the State Government,

Now, therefore, in exercise of the powers conferred by sub-section (4) of section 4 of the Karnataka Land Revenue Act, 1964 (Karnataka act No. 12 of 1964) the Government of Karnataka hereby makes the following notification, namely:

SCHEDULE-I

The Villages Specified in column (3) of the table below within the Circles specified in column (2) thereof shall be excluded from the limits of Kampli Circle of Hosapete Taluk and Kurugodu Circle of Kurugodu Taluk within the Ballari District and constitute a new Taluk within the circle specified in column (4) thereof called Kampli Taluk in Ballari District.

TABLE

Sl.No	Name of Circle from which villages specified in column (3) are excluded	Name of Village	Name of circle in which villages specified in column (3) are included
1	2	3	4
Excluded from Kampli circle of Hosapete Taluk			
1	Kampali	Kampali	Kampali
2		No.10 Muddhapura	
3		Belagoduhaalu	
4		Kanivitimlapura	
5		Sanapura	
6		Arliballi	

7		Itigi	
8		No.02 Muddhepura	
9		Devamandra	
10		Hinjayiganoor	
11		Hampadevanahalli	
12		Chidambayiganoor	
13		15-Gouah	
14		Jawaka	
15		Jouraganoor	
16		Metri	
17		Upparahalli	
18		Devapur	
19		Somalapura	
20		Rainigara	
21		Sugginahalli	
22		Hosahalli	
23		Mavinahalli	
24		Sanikapura (Bochara grama)	
Excluded from Kurugodu circle of Kurugodu Taluk			
25	Kurugodu	Nelundi	Kanpli
26		Yanniganuru	

The new Taluk called Kanpli so constituted shall have boundaries as specified below namely.

Boundaries of the new Taluk Kanpli

East: Boundaries of Srirangappa and Dalari Taluks	West: Boundaries of Gangavathi Taluk and Kamalapur Hobli
South: Boundaries of Ganga Taluk	South: Boundaries of Sandur Taluk and Kamalapur Hobli

After formation of new Taluk as specified in Schedule -1, the remaining Circles specified in column (2) of the table below shall consist of Villages specified in column (3) thereof, but continue to remain in Kanpli Taluk Circle.

TABLE

Sl. No.	Name of Circle	Name of Village
1	Kamalapur	Kamalapur (C.D.)
2		Kallaghatti
3		Chidambur
4		Yanniganuru
5		Kurugodu

7		Hampi
8		Gadiganuru
9		Buvanahalli
10		Bulkasagar
11		Gonal
12		Ingaligi
13		Dharmasagar
14		Papinayakanahalli
15		82-Danapura
16		Byluvadegeri
17		Kottiginahall
18		Gundelavaddigeri
19		Kakubal
20		Mallepanagudi
21		Singanathanahalli
22		Vadrahalli
23		Kariganoor
24	Hosapete Circle	Hosapete
25		Amaravathi
26		Belagodu
27		Chitawadgi
28		Gudi Obalapura
29		Hosur
30		Jambhuneshtanahalli
31		Kallihalli
32		Kallirampura
33		Kondanayakanahalli
34		88-Mudlapura
35		Nagenahalli
36		Naresapura
37		Rajapura
38		Sankalapura
39		Ananthashayanagudi
40	Mariyammanahalli	Mariyammanahalli
41		Ayyanahalli
42		Basavanedurga
43		Byalakundi
44		Chilakanahatti
45		Danapura

46		Danenayakanakere
47		Garaga
48		Gollarahalli
49		Haruvenahalli
50		Hosakote
51		Nagalapura
52		Nandibande
53		T-Basapura
54		Teleguballi
55		Thimmalapura
56		Ossugodu
57		Venkatapura
58		Vyasanakere

Boundaries of the remaining Hosapete Taluk

East : Boundary of proposed Kampli Taluk	West : Boundary of Hagaribommanahalli Taluk
North : Boundary of Gangavathi Taluk, Koppal dist .	South : Boundary of Sandur Taluk

SCHEDULE-III

After formation of new Taluk as specified in Schedule -I, the remaining Circles specified in column (2) of the table below shall consist of Villages specified in column (3) thereof shall continue to remain in Kurugodu Taluk in Bellari District.

TABLE

Sl. No.	Name of Circle	Name of Village
1	2	3
1	Kurugodu	H.Veerasura
2		Chittiginahalli
3		Mushigatta
4		Kyedighalli
5		Genkiballi
6		Lakshinipura
7		Kotakere
8		Somapura
9		Oreni
10		Gunigama
11		Pritmanageru
12		Kallakamba
13		Kurugodu
14		Badanahalli
15		Siddamantahalli
16		Yelubandi
17		Thimlapura
18		Veniveerapura

19	Kohuru	Kohuru
20		Byluru
21		Sindigeri
22		Somasamodra
23		Dammuru
24		Singadevanahalli
25		Yarrangali
26		Vaddetti

Boundaries of the remaining Taluk Kuruguda

East : Boundary of Ballari Taluk	West : Boundaries of Hosapete and Sanduru Taluks
North : Boundary of Siruguppa Taluk	South : Boundary of Ballari Taluk

SCHEDULE-IV

After formation of new Taluk as specified in Schedule -I, the remaining Circles specified in column (2) of the table below shall consist of Villages specified in column (3) thereof shall continue to remain in Siruguppa Taluk in Ballari District.

TABLE

Sl. No	Name of Circle	Name of Village
1	2	3
1	Telkalakote	Telkalakote (T.P)
2		Kenchanagudda
3		Devalapura
4		Araliganur
5		Herakal
6		64-Halekote
7		Manjinahalli
8		Poppanahalli
9		Nitturu
10		Udegolan
11		Nadavi
12		Sirigeri
13		Malapura
14		Muddatur
15		Siddarapura
16		Dasapura
17		Konchigeri
18		Gundiganur
19		Havinahalli
20		Mannur-Suguru
21		Mamuru

1	Siruguppa	Siruguppa (T.M.C)
2		Ibrahimipura
3		Raravi
4		Tondehalli
5		Chanakanuru
6		25-Halekote
7		Sidharagadda
8		Begevedi
9		Kesarukons
10		Kududerehalli
11		Nagelepura
12		Huruvalli
13		Deseuru
14		Gajaginehalli
15		Karchiganuru
16		T.Rampura
17		Bagguru
18		Seliganuru
19		Bandralu
20		Kotehalli
21		K-Suguru
1	Hacholi	Hacholi
2		Maturu
3		Vetturuvuvali
4		Beerahalli
5		Kalkatiginahalli
6		Chikkaballari
7		Honnarahalli
8		Basarahalli
9		Hahuruvuvali
10		Akkamoginahalli
11		Bhyragamedinur
12		Kothalechigati
13		Gubbihalli
14		Ravihalli
15		Bowarilepura
16		Mitta Suguru
17		Nagarahalli
18		Motrudini

19		Venkatapura
20		Agasanuru
21		Alabanuru
22		Nadanga
23		B.M.Suguru
24		Ittigihallu
25		Challa Kudluru
1	Karuru	Karuru
2		Hagluru hosahalli
3		Fahuru
4		Sanavvasapura
5		Hagaluru
6		Daruru
7		Uluru
8		Uttanuru
9		Byrapura
10		Gosabalu
11		Mata Suguru
12		Budngappa
13		Mylapura
14		Balakundi
15		Mudenuru
16		Uppara Hosahalli
17		Kenchagara Belagal
18		Hirehal
19		Kuriganuru

Boundaries of the remaining Sirugappa Taluk

East : Boundary of Sirugappa Taluk	West : Boundaries of Tungabhadra river and Gangavathi Taluk Koppal Dist & Sindhanur Taluk, Raichur Dist
North : Boundary of Sirugappa Taluk	South : Boundary of Kurugodu Taluk

The above shall come into effect from the date of publication of this notification in the official Gazette.

By Order and in the name of the
Governor of Karnataka

Captain. Dr. K. Rajendra
Director, Cell for Creation of Revenue
Villages and Ex-officio Deputy Secretary to Govt. Revenue Department



2870 240
- E. S. S. S. S.

ಕರ್ನಾಟಕ ರಾಜ್ಯಪತ್ರ

ಅಧಿಕೃತವಾಗಿ ಪ್ರಕಟಿಸಲಾದುದು

ಜಾರಿಗಾಗಿ ರಾಜ್ಯ ಸರ್ಕಾರ

Part-IVA	ಬೆಂಗಳೂರು, ಗುರುವಾರ, ಜನವರಿ 11, 2018 (ಪುಷ್ಯ 21, ಶಕಾ ವರ್ಷ 1938)	ನಂ. 55
Part-IVA	Bengaluru, Thursday, January 11, 2018 (Pushya 21, Shaka Varsha 1938)	No. 55

REVENUE SECRETARIAT

NOTIFICATION

RD 100 BHUDPU 2017, Bengaluru; Date: 11-01-2018

Whereas, the draft Notification No. RD 100 BHUDAPU 2017, Dated: 01.12.2017 regarding altering the limits of Kurugodu and Koluru Circles of Ballari Taluk of Ballari District to constitute a new Taluk called as Kurugodu Taluk was published as required by section 6 of the Karnataka Land Revenue Act, 1964 (Karnataka Act No.12 of 1964) in the Karnataka Gazette No.2256 Part IV-A dated: 07.12.2017 inviting objections or suggestions from all the persons likely to be affected thereby within 30 days from the date of its publication in the Official Gazette.

And Whereas, the said Gazette was made available to the public on 07.12.2017.

And Whereas, objections and suggestions have been received and considered by the State Government;

Now, therefore, in exercise of the powers conferred by sub-section (4) of section 4 of the Karnataka Land Revenue Act, 1964 (Karnataka Act No.12 of 1964) the Government of Karnataka hereby makes the following notification, namely:

SCHEDULE-I

The Villages Specified in column (3) of the table below within the Circles specified in column (2) thereof shall be excluded from the limits of Kurugodu and Koluru Circles of Ballari Taluk of Ballari District and constitute a new Taluk within the circle specified in column (4) thereof called Kurugodu Taluk in Ballari District.

TABLE

Sl. No.	Name of Circle from which villages specified in column (2) are excluded.	Name of Village	Name of circle in which villages specified in column (3) are included.
1	2	3	4
Excluded from Kurugodu circle of Ballari Taluk			
1	Kurugodu	Nelludi	Kurugodu
2		Yemmiganur	
3		H.Veerapura	
4		Chittiginahaal	
5		Mushftagatta	
6		Kyadigihaal	
7		Genikihaal	
8		Lakshmipura	
9		Kerekere	
10		Somlapura	
11		Orvai	

12		Guttiganur	
13		Pattanaseragu	
14		Kallukamba	
15		Kurugodu	
16		Badanahatti	
17		Siddammanahalli	
18		Yelubench	
19		Thimmapura	
20		Veniverrappa	
Excluded from Koturu circle of Ballari Taluk			
21	Koluru	Koluru	Koluru
22		Byuru	
23		Sindigeri	
24		Somasamudra	
25		Dammuru	
26		Singadevanahalli	
27		Yarrangali	
28		Vaddatti	

The new Taluk called Kurugodu so constituted shall have boundaries as specified below namely.

Boundaries of the new Taluk Kurugodu

West : Boundary of Ballari Taluk	West : Boundaries of Hosapete and Sandur Taluks
North : Boundary of Siruguppe Taluk	South : Boundary of Ballari Taluk.

After formation of new Taluk as specified in Schedule -I, the remaining Circles specified in column (2) of the table below shall consist of Villages specified in column (3) thereof shall continue to remain in the said Taluk in Ballari District.

Sl. No.	Name of Circle	Name of Villages
1	Ballari	Ballari (C.M.C)
2		Jankunte
3		Belagallu
4		Aladehalli
5		Kolligallu
6		Haraginsdani
7		Bevinahalli
8		Bisalehalli
9		Haddinegundu
10		Mundragi
11		Andralu
12		B.Gonah
13		P.Dhudihalu
14		Halakundi
15		Honnalli
16		Mincheri
17		Santevarayanskote
18		Kappagalu
19		Sndharagadde
20		Jalibench
21		Chanalu

22		Dammuru Kaggal
23		Handhihalu
24		Gududooru
25		Koriagundi
26		Kuduthini
27	Moka	Moka
28		Goturu
29		Kallukutiginahallu
30		Masidipura
31		Vanenuru
32		Banapura
33		Sinduvalu
34		Benakallu
35		M. Gonalu
36		Bommanahallu
37		Jalihallu
38		Yerragudi
39		Tambrahalli
40		Dasaranagenahalli
41		Byradevanahalli
42		Sirivara
43		S. Mallapura
44		Sanganakallu
45		Chaganur
46		Gollaranagenahalli
47		Byalachinta
48		Karekallu
49		K. Veerapura
50		Basarakodu
51		Herchadlagi
52		Karchedu
53	Rupanagudi	Rupanagudi
54		Asundi
55		Kakkabevinahalli
56		Amarapura
57		Godehallu
58		Teggina Budihallu
59		Meenahalli
60		Sidiginamola
61		Joladarashi
62		Paramadevanahalli
63		Y. Kaggal
64		Chelagurki
65		Lingadevanahalli
66		Yalpi
67		Kuntanahallu
68		Tolamamidi
69		Shankarabande
70		Ibrahimpura
71		Bobbakunta
72		Yattinabudihallu
73		Burranyakanahalli
74		Kammarachedu
75		Chandur
76		Rayapura

Boundaries of the remaining Ballari Taluk

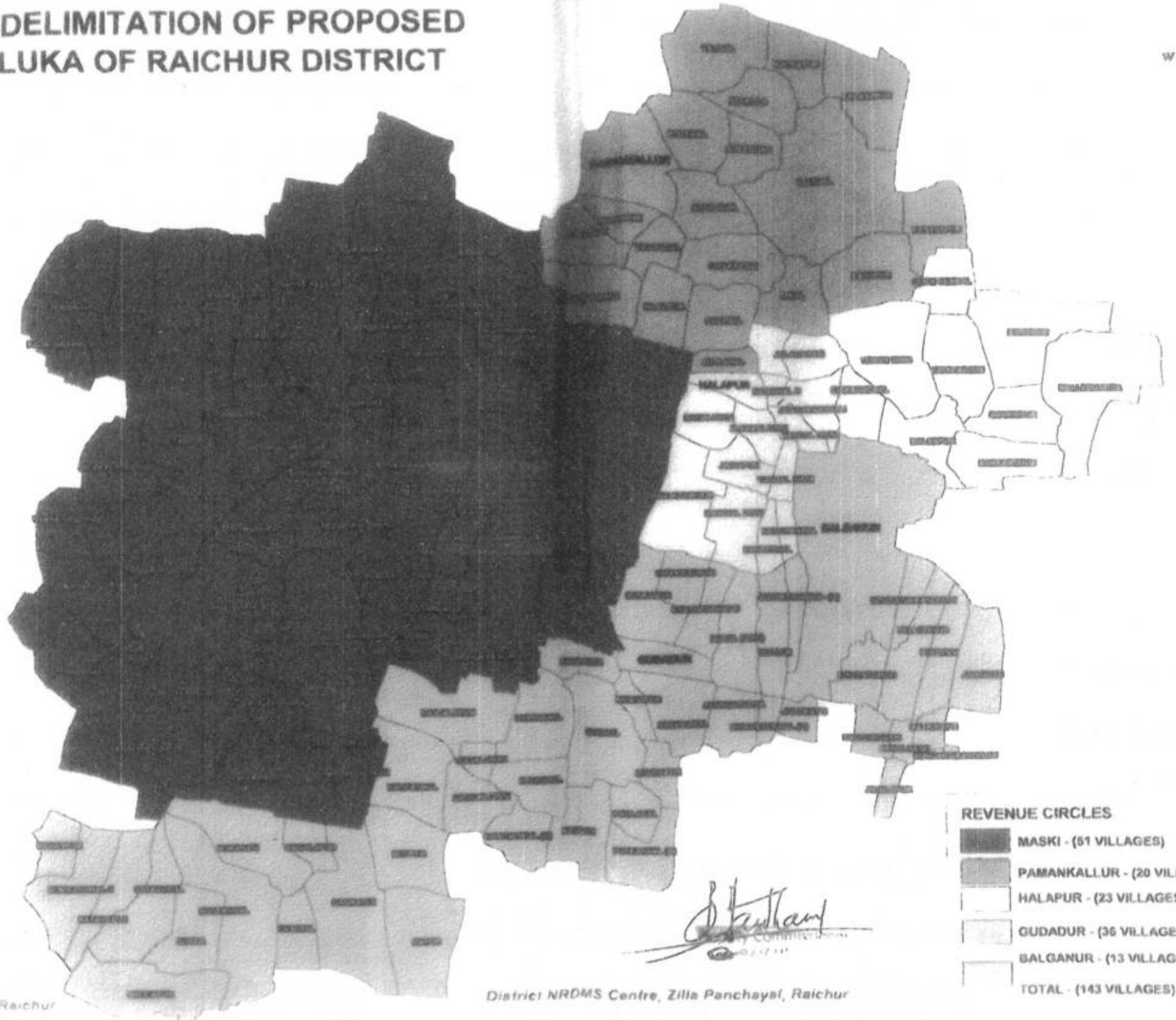
East : Boundary of Aluru Taluk Karnool Dist Andra Pradesh.	West : Boundary of proposed Kurugodu Taluk
North : Boundary Karnool Dist Andra Pradesh.	South : Boundary of Anantapur Dist Andra Pradesh.

The above shall come into effect from the date of publication of this notification in the official Gazette

By order and in the name of the Governor of Karnataka

Director, Cell for Creation of Revenue Villages
and Ex-officio Deputy Secretary to Govt.
Revenue Dept. Ballari

SHOWING DELIMITATION OF PROPOSED MASKI TALUKA OF RAICHUR DISTRICT



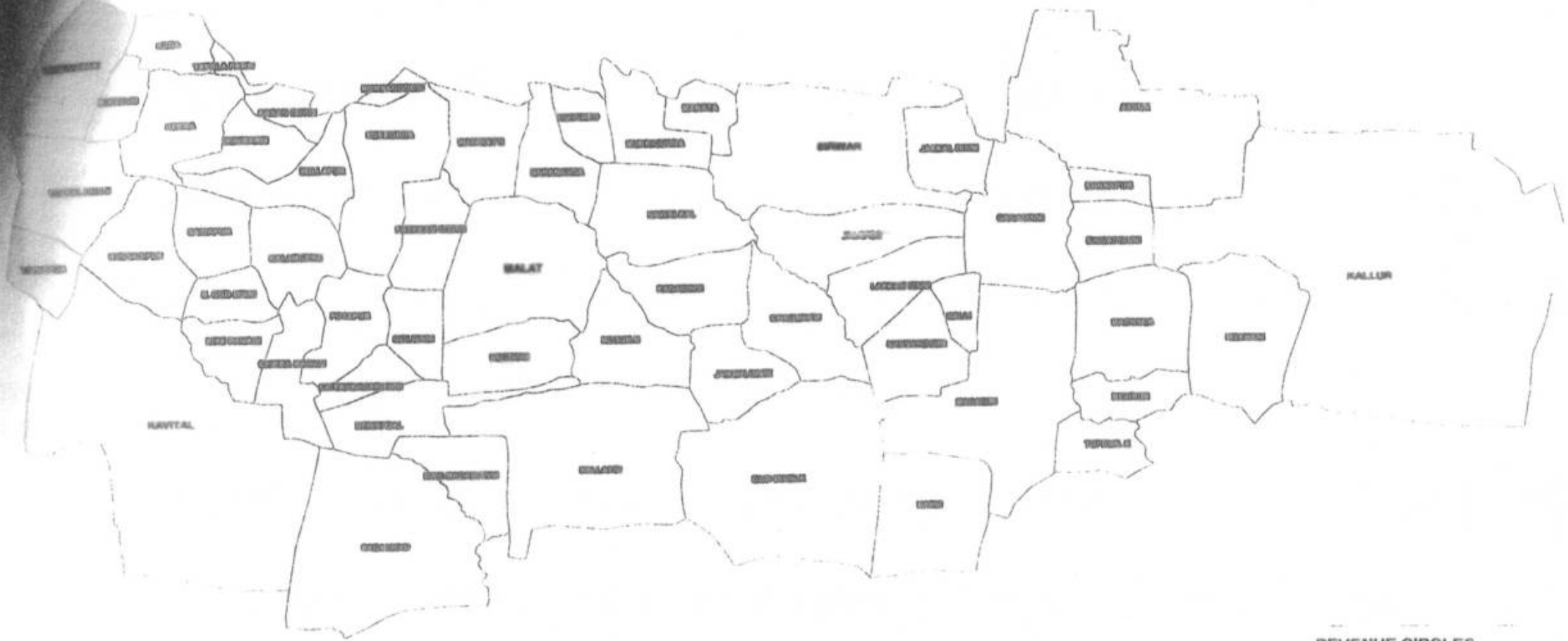
REVENUE CIRCLES

- MASKI - (51 VILLAGES)
- PAMANKALLUR - (20 VILLAGES)
- HALAPUR - (23 VILLAGES)
- GUDADUR - (36 VILLAGES)
- BAGANUR - (13 VILLAGES)
- TOTAL - (143 VILLAGES)**

S. Shankar
Deputy Commissioner

District NRDMS Centre, Zilla Panchayat, Raichur

MAP SHOWING DELIMITATION OF PROPOSED NEW SIRWAR TALUKA OF RAICHUR DISTRICT



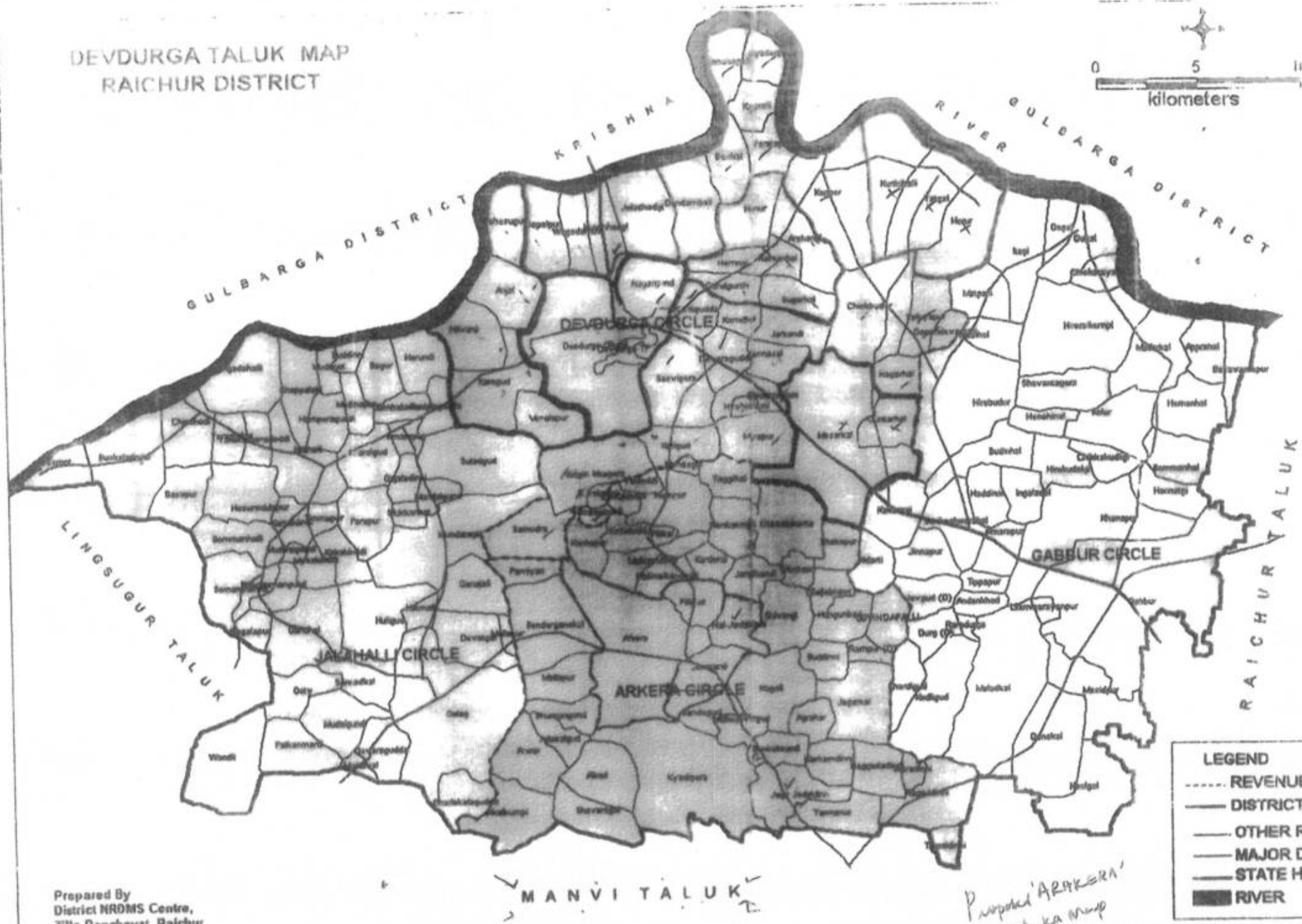

REVENUE CIRCLES

- MALLAT - (16 VILLAGES)
- KAVITAL - (20 VILLAGES)
- KALLUR - (07 VILLAGES)
- SIRWAR - (14 VILLAGES)
- TOTAL - (57 VILLAGES)

B. Y. Kulkarni
Deputy Commissioner

District NRDMS Centre, Zilla Panchayat, Raichur

DEVBURGA TALUK MAP
RAICHUR DISTRICT



LEGEND	
-----	REVENUE CIRCLE BOUNDRY
————	DISTRICT BOUNDRY
————	OTHER ROADS
————	MAJOR DISTRICT ROADS
————	STATE HIGHWAY
█	RIVER

Prepared By
District NRDMS Centre,
Zilla Panchayat, Raichur

MANVI TALUK

Prepared 'ARAKERI' taluka map
[Signature]
...

ಕರ್ನಾಟಕ ಸರ್ಕಾರದ ಸರ್ಕಾರಿ ಪ್ರಾಧಿಕಾರದ ಅಡಿಯಲ್ಲಿ 1978



SCALE 1 INCH = 2 MILES



I N D E X

	DISTRICT BOUNDARY
	TALUK BOUNDARY
	TALUK HEAD QTR
	VILLAGE
	UN INHABITED VILLAGE
	RLY LINE
	K A L A
	NATIONAL HIGHWAY
	MAIN ROAD

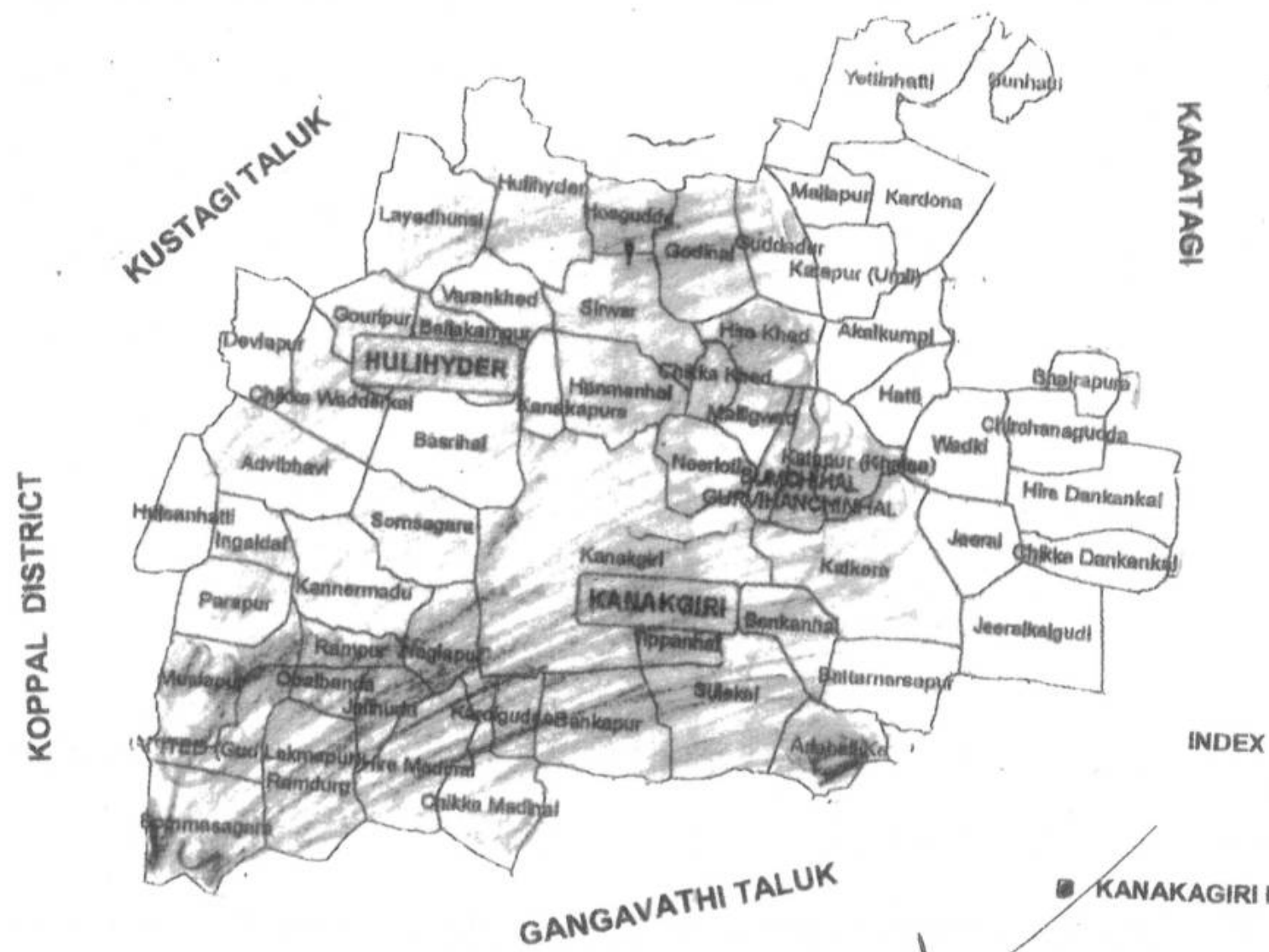
ಯಾಂತ್ರಿಕ. ಅಲಾಕ
 ಕೆ.ಎಸ್.ಎಂ. ಸಾಹೇಬ್
 ಅಲಾಕ

[Signature]
 Subashree Yelburga

MAP OF
 YELBURGA TALUK

PROPOSED TALUK MAP OF KANAKGIRI

2

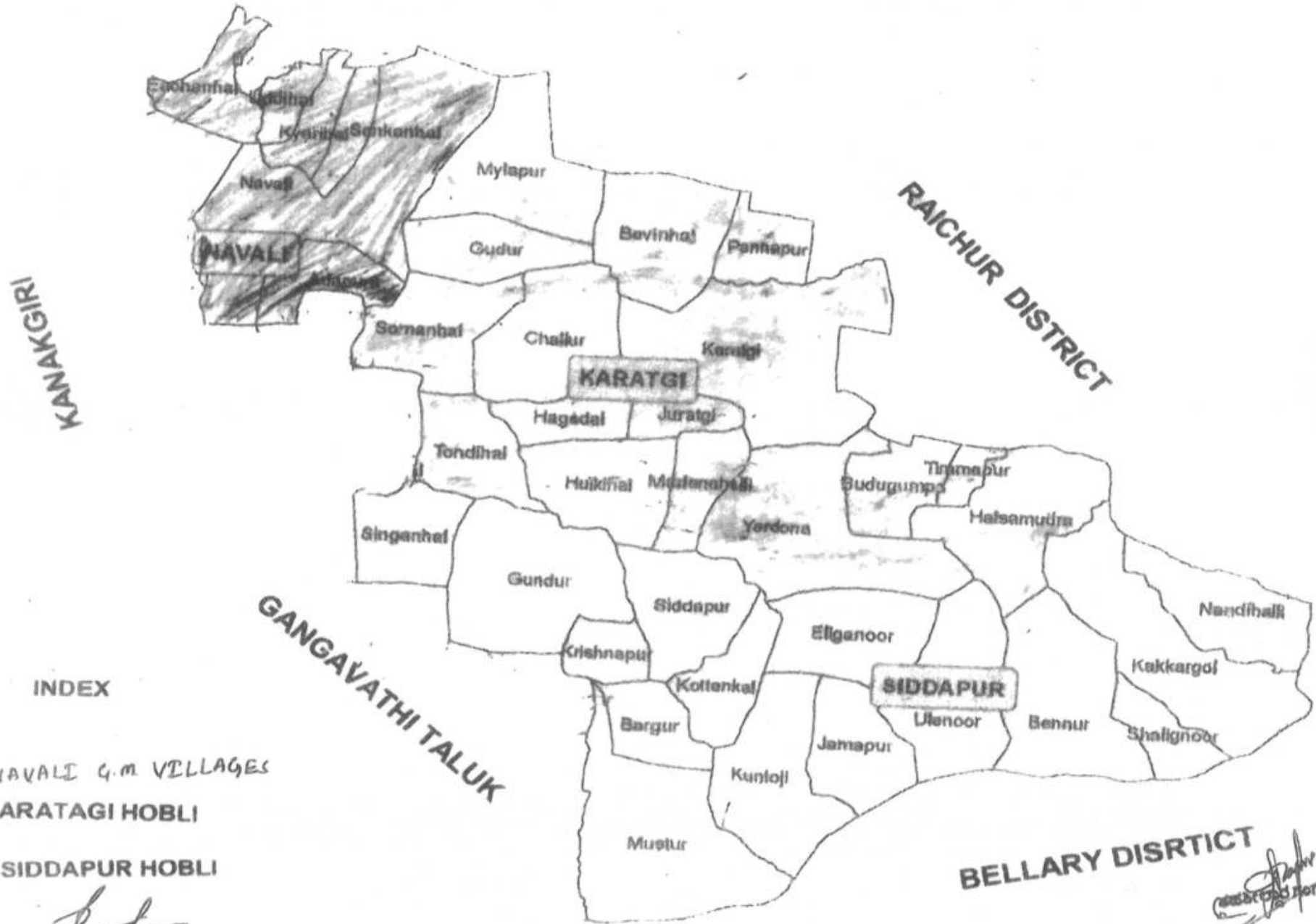


[Signature]
 ಸರ್ಕಾರಿ ಭೂಮಿ ಸಚಿವರು

[Signature]
 ಸರ್ಕಾರಿ ಭೂಮಿ ಸಚಿವರು.

INDEX

- KANAKAGIRI HOBLI
- NAVALI HOBLI
 (EXCEPT NAVALI G.P. VILLAGES)
- HULIHYDER HOBLI



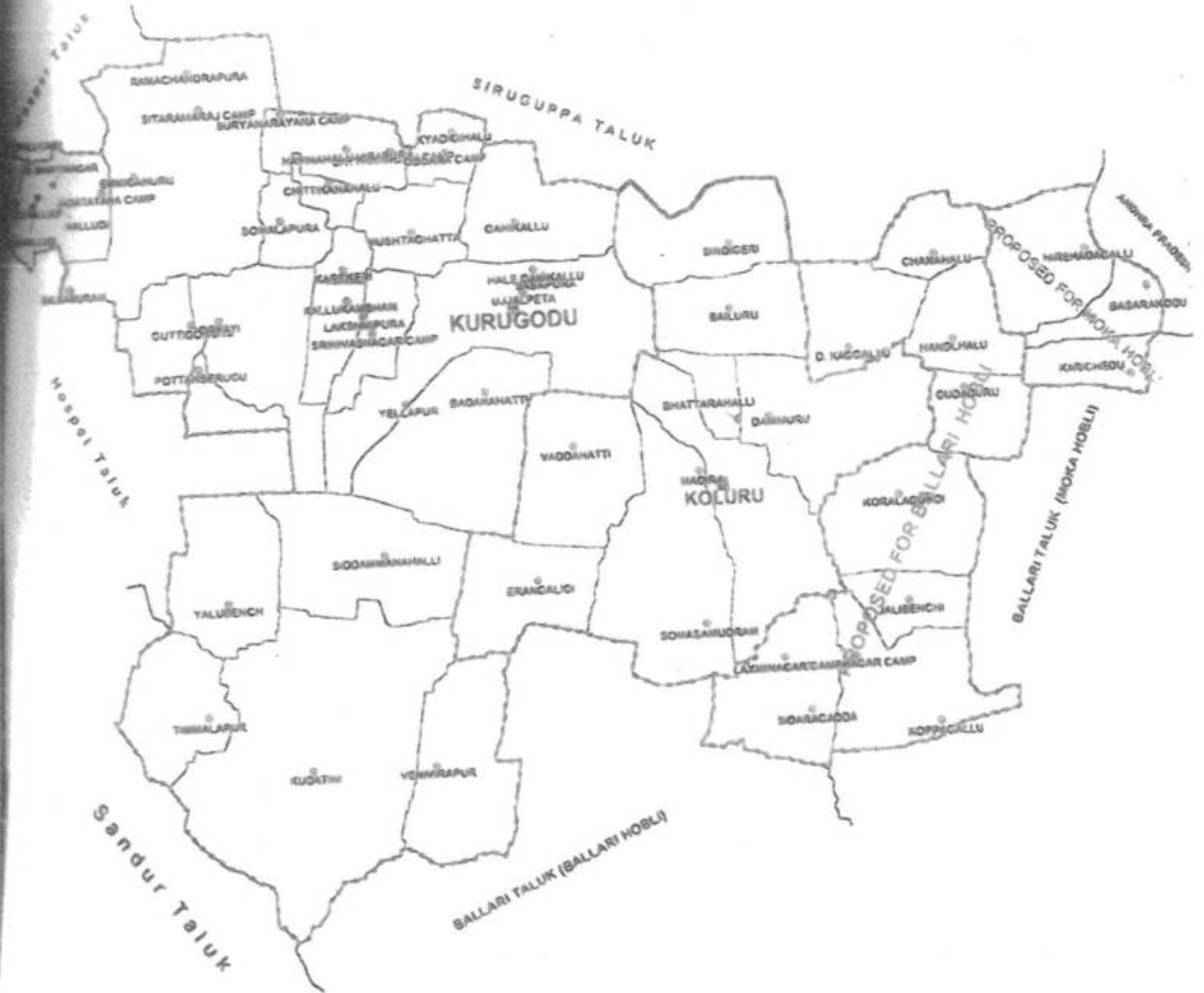
INDEX

- NAVALI G.M. VILLAGES
- KARATAGI HOBLI
- SIDDAPUR HOBLI

[Handwritten Signature]
 ತಾಲ್ಲೂಕು ಭೂಮಾನವರು

BELLARY DISRTICT
[Handwritten Signature]

MAP OF KURUGODU NEW TALUK IN BALLARI DISTRICT



BOUNDARIES (CHECK BANDI)

- EAST - BALLARI TALUK
- WEST - HOSAPETE TALUK
SANDUR TALUK
- NORTH - SIRUGUPPA TALUK
- SOUTH - BALLARI TALUK

Prepared By
Dist. NRDMs Centre
ZP, Ballari



Index

- * Village Locations
- HOBLI Hq
- Village Bnd
- HOBLI BOUNDARY
- KURUGODU HOBLI
- KOLURU HOBLI
- PROPOSED FOR MOKA HOBLI
- PROPOSED FOR BALLARI HOBLI

Basavaraj
ಬಸವರಾಜ ಚಕರೇಶ್ವರ
ಕಾರ್ಯದರ್ಶಿ

ಕರ್ನಾಟಕ ರಾಜ್ಯ
ಪಂಚಾಯತ್ ರಾಜ್

ಸಹಾಯಕ ಅಧ್ಯಕ್ಷರು
ಬಳ್ಳಾರಿ

ಬಳ್ಳಾರಿ ಜಿಲ್ಲಾ
ಪಂಚಾಯತ್ ರಾಜ್

KOTTUR NEW TALUK IN BALLARI DISTRICT

H B Halli Tq. 7 Villages Belongs to Kottur New Taluk



- BOUNDARIES (CHECK BANDI)
- EAST - KUDLIGI TALUK
- WEST - HARAPANAHALLI TO (DAVANAGERE DIST)
- NORTH - HBHALLI TALUK
- SOUTH - JAGALUR TALUK (DAVANAGERE DIST)

- INDEX**
- VILLAGE BOUNDARY
 - KOTTUR NEW TALUK VILLAGE BND
 - KOTTUR NEW TALUK BND
 - KOTTUR NEW TALUK HOBLI BND
 - VILLAGE LOCATIONS
 - KOTTUR NEW TALUK HQ

Prepared For Taluk Office Kudligi

Prepared By _____ Head Office

Dig. NRDMS Centre KSCST
7P. Ballari-1 IISc, Bangalore 12

ಶಿವಮೊಗ್ಗ
ಬಳ್ಳಾರಿ
ಶಿವಮೊಗ್ಗ
ಬಳ್ಳಾರಿ

Prashanth
ಶಿವಮೊಗ್ಗ
ಬಳ್ಳಾರಿ

KAMPLI (NEW) TALUK IN BALLARI DISTRICT.

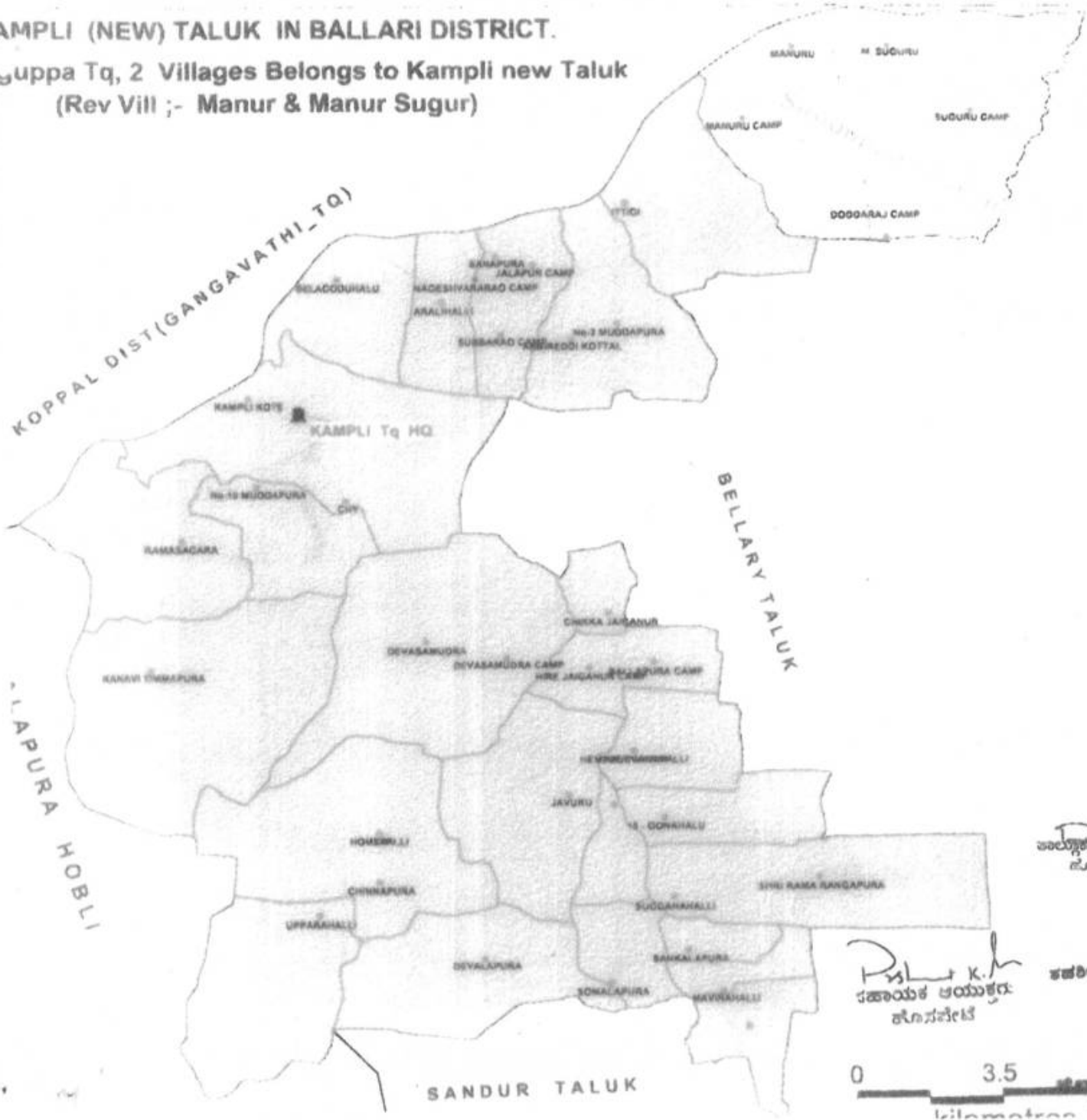
**Siruguppa Tq, 2 Villages Belongs to Kampli new Taluk
(Rev Vill :- Manur & Manur Sugur)**

KOPPAL DIST (GANGAVATHI - TQ)

LAPURA HOBLI

BELLARY TALUK

SANDUR TALUK



BOUNDARIES (CHECK BANDI)

- EAST - BALLARI TALUK & SIRUGUPPA TALUK
- WEST - HOSAPETE TALUK
- NORTH - KOPPAL DIST.
- SOUTH - SANDUR TALUK

INDEX

- Hospet_Hobli_Bnd Legend
- KAMPLI TALUK BND
- Village Bnd
- SIRUGUPPA Tq Villages
- VILLAGE LOCATIONS
- KAMPLI (NEW) TALUK HQ

D.H.
ವಾಣಿಜ್ಯಕ ಆಯುಕ್ತರು
ಬೆಂಗಳೂರು

P.K.H.
ವಾಣಿಜ್ಯಕ ಆಯುಕ್ತರು
ಬೆಂಗಳೂರು

ಕಚೇರಿ, ಬೆಂಗಳೂರು



Prepared For Taluk Office Hosapete
Prepared By Head Office
Karnataka State Council for
Science and Technology (KSCST)
29 Bellary
BSC, Bangalore-12