


**ಕರ್ನಾಟಕ ವಿಧಾನ ಪರಿಷತ್ತು**

- 1 ಚುಕ್ಕೆ ಗುರುತಿಲ್ಲದ ಪ್ರಶ್ನೆ ಸಂಖ್ಯೆ : 467  
 2 ಸದಸ್ಯರ ಹೆಸರು : ಶ್ರೀ ಚಿ.ವಿ ರವಣ (ವಿಧಾನ ಸಭೆಯಿಂದ ಚುನಾಯಿತರಾದವರು)  
 3 ಉತ್ತರಿಸುವ ದಿನಾಂಕ : 15-09-2022  
 4 ಉತ್ತರಿಸುವವರು : ಮಾನ್ಯ ಮುಖ್ಯಮಂತ್ರಿಗಳು

ಕ್ರ.ಸಂ	ಪ್ರಶ್ನೆ	ಉತ್ತರ
ಅ)	ಕಳೆದ ಜುಲೈ, ಆಗಸ್ಟ್, ಸೆಪ್ಟೆಂಬರ್‌ನ ಆರಂಭದಲ್ಲಿ ಸುರಿದ ಮಹಾಮಳೆಗೆ ರಾಜಧಾನಿ ಬೆಂಗಳೂರಿನಲ್ಲಿ ಸಂಭವಿಸಿದ ಸಾರ್ವಜನಿಕ ಆಸ್ತಿ ಪಾಸ್ತಿ ಮತ್ತು ಸರ್ಕಾರಿ ಸ್ವತ್ತಿನ ನಷ್ಟ ಎಷ್ಟು;	<p>ಕಳೆದ ಜುಲೈ, ಆಗಸ್ಟ್, ಸೆಪ್ಟೆಂಬರ್‌ನ ಆರಂಭದಲ್ಲಿ ಸುರಿದ ಮಹಾಮಳೆಗೆ ಸಂಭವಿಸಿದ ಸಾರ್ವಜನಿಕ ಆಸ್ತಿ ಪಾಸ್ತಿ ಮತ್ತು ಸರ್ಕಾರಿ ಸ್ವತ್ತಿನ ನಷ್ಟದ ವಿವರಗಳು ಈ ಕೆಳಕಂಡಂತೆ ಇರುತ್ತದೆ.</p> <ol style="list-style-type: none"> <li>1. ಒಟ್ಟು 7941 ಮನೆಗಳು ಹಾನಿಗೊಳಗಾಗಿದ್ದು, ಇದುವರೆವಿಗೂ ಅಂದಾಜು ರೂ.13.63 ಕೋಟಿಗಳ ಪರಿಹಾರ ನೀಡಲಾಗಿರುತ್ತದೆ. ಬಾಕಿ ಪರಿಹಾರದ ಮೊತ್ತವನ್ನು ಪಾವತಿಸಲು ಕ್ರಮವಹಿಸಲಾಗುತ್ತಿದೆ.</li> <li>2. ಬೃಹತ್ ಬೆಂಗಳೂರು ಮಹಾನಗರ ಪಾಲಿಕೆಯ ವ್ಯಾಪ್ತಿಯಲ್ಲಿ 396 ಕಿ.ಮೀ ಉದ್ದದ ರಸ್ತೆಗಳು ಹಾನಿಗೊಳಗಾಗಿದ್ದು, ಅಂದಾಜು ರೂ. 336.63 ಕೋಟಿಗಳು ನಷ್ಟವಾಗಿರುತ್ತದೆ.</li> </ol>
ಆ)	ಭೂಗಳಿರಿಂದ ಕೆರೆಗಳ ಒತ್ತುವರಿ ಆಗಿದ್ದು, ಅವುಗಳನ್ನು ಲೇಔಟ್ ಆಗಿ ಪರಿವರ್ತಿಸಿದ ಪರಿಣಾಮ ಮಳೆ ನೀರು ನುಗ್ಗಿ ಅನಾಹುತ ಸಂಭವಿಸಿದ್ದು, ಇಂತಹ ಎಷ್ಟು ಎಕರೆ ಭೂಮಿಯ ಅಕ್ರಮ ಒತ್ತುವರಿಯನ್ನು ಗುರುತಿಸಲಾಗಿದೆ;	<p>ಬೃಹತ್ ಬೆಂಗಳೂರು ಮಹಾನಗರ ಪಾಲಿಕೆಗೆ ಹಸ್ತಾಂತರಗೊಂಡಿರುವ 201 ಕೆರೆಗಳ ಪೈಕಿ 19 ಕೆರೆಗಳು ಅನ್ಯ ಬಳಕೆ ಉದ್ದೇಶಕ್ಕಾಗಿ ಬಳಕೆಯಾಗುತ್ತಿರುತ್ತದೆ. ಉಳಿಕೆ 182 ಕೆರೆಗಳ ಅಭಿವೃದ್ಧಿ ಮತ್ತು ನಿರ್ವಹಣೆಯನ್ನು ಬಿಬಿಎಂಪಿ ವತಿಯಿಂದ ಕೈಗೊಳ್ಳಲಾಗುತ್ತಿರುತ್ತದೆ. ಕಂದಾಯ ವಿಭಾಗದ ಭೂಮಾಪನ ಇಲಾಖೆಯಿಂದ ಸರ್ವೆ ಕಾರ್ಯ ನಡೆಸಲಾಗಿದ್ದು, ಸರ್ಕಾರಿ ಮತ್ತು ಖಾಸಗಿ ಒತ್ತುವರಿ ಸೇರಿ ಒಟ್ಟಾರೆ 875 ಎಕರೆ 28.4 ಗುಂಟೆ ಒತ್ತುವರಿಯಾಗಿರುವುದಾಗಿ ಭೂದಾಖಲೆ ಮತ್ತು ಭೂಮಾಪನ ಇಲಾಖೆಯವರು ವರದಿ ನೀಡಿರುತ್ತಾರೆ (ವಿವರಗಳನ್ನು ಅನುಬಂಧದಲ್ಲಿ ನೀಡಿದೆ).</p>

ಇ)	ಈ ಭೂಗಳ್ಳರ ಹೆಸರು ಮತ್ತು ಭೂಮಿಯನ್ನು ಸರ್ಕಾರದ ವಶಕ್ಕೆ ವಾಪಸ್ ಪಡೆಯಲು ಸರ್ಕಾರ ಕೈಗೊಂಡಿರುವ ಕ್ರಮಗಳೇನು? (ವಿವರ ನೀಡುವುದು)	ಕರ್ನಾಟಕ ಭೂ ಕಂದಾಯ ಅಧಿನಿಯಮ-1964 ಕಲಂ 104, 142 ರಡಿಯಲ್ಲಿ ಒತ್ತುವರಿಯನ್ನು ತೆರವುಗೊಳಿಸಲು ಕ್ರಮಕೈಗೊಳ್ಳಲಾಗುತ್ತಿದೆ. ವಿವರಗಳನ್ನು ಅನುಬಂಧದಲ್ಲಿ ನೀಡಿದೆ.
----	--	--


ನಅಇ 416 ಎಂಎನ್‌ಯು 2022

  
(ಬಸವರಾಜ ಜೊಮ್ಮಾಯಿ)  
ಮುಖ್ಯಮಂತ್ರಿ

ನೋಟ - 1

## ಬೃಹತ್ ಬೆಂಗಳೂರು ಮಹಾನಗರ ಪಾಲಿಕೆ

ಕ್ರ. ಸಂ	ವಲಯ	ಕೆರೆಗಳ ಸಂಖ್ಯೆ	ಕೆರೆ ಪ್ರದೇಶ ವಿವರ		ಒತ್ತುವರಿ ವಿವರ		ಒತ್ತುವರಿ ತೆರವುಗೊಳಿಸಿರುವ ವಿವರ		ಒತ್ತುವರಿ ತೆರವುಗೊಳಿಸಬೇಕಾಗಿರುವ ವಿವರ	
			ಎಕರೆ	ಗುಂಟೆ	ಎಕರೆ	ಗುಂಟೆ	ಎಕರೆ	ಗುಂಟೆ	ಎಕರೆ	ಗುಂಟೆ
1	ಬೋಮ್ಮನಹಳ್ಳಿ ವಲಯ	47	1167	7.2	196	33	0	0	196	32.8
2	ಬೆಂಗಳೂರು ದಕ್ಷಿಣ ವಲಯ	12	162.00	7.00	77.00	19.48	0.00	0.00	77.00	19.48
3	ಮಹದೇವಪುರ ವಲಯ	52	1845.00	6.08	225.00	15.08	11.00	12.24	214.00	2.80
4	ಯಲಹಂಕ ವಲಯ	28	1371.00	20.00	133.50	35.20	24.16	9	50.08	21
5	ಮೂರ್ವ ವಲಯ	10	303	24	116	35	2	21.88	113	32.16
6	ರಾಜರಾಜೇಶ್ವರಿನಗರ ವಲಯ	37	852.00	19.00	160.00	6.40	0.00	0.00	160.00	6.40
7	ದಾಸರಹಳ್ಳಿ ವಲಯ	9	220.00	13.00	9.00	2.25	0.00	0.00	9.00	2.25
8	ಪಶ್ಚಿಮ ವಲಯ	6	86.00	1.40	30.00	0.50	0.00	6.50	29.00	34.00
	<b>ಒಟ್ಟು</b>	<b>201</b>	<b>6009.00</b>	<b>36.00</b>	<b>875.00</b>	<b>28.40</b>	<b>21.00</b>	<b>23.26</b>	<b>854.00</b>	<b>5.40</b>

  
Chief Engineer (Lakes)  
Bruhat Bengaluru Mahanagara Palike

# Bruhath Bangalore Mahanagara Palike

## Bommanahalli Zone Lakes details

Sl No	Name of the Lake	Village Name & Sy No.	Survey Details								Remarks	
			Total Area		Encroachment Details		Encroachment removed		Balance Encroachment to be removed			
			Ac	Gu	Ac	Gu	Ac	Gu	Ac	Gu	Govt Encroachment	Private Encroachment
1	Manganmana Palya Kaere	Yalkunte -19	7.00	29.00	0.00	21.00	0.00	0.00	0.00	21.00	1) Public Road 0-21	
2	Kovige Srigasandra Lake	Srigasandra-69	10	23	0.00	2.00	0.00	0.00	0.00	2.00	1) Road- 0.02 guntas	
3	Gottigere	Gottigere-0071	37.00	13.00	2.00	22.00	0.00	0.00	2.00	22.00	1) Government Road 00-35 2) NICE Road 01-27	
4	Haralakunte Lake (Somasaandrakere)	Haralakunte-0051	16.00	29.00	4	10	0	0	4	10	1) STP in KCDC 4-10 guntas	
5	Basapura Lake-2/ Bangalore South	Basapura-66	11	15	0	19	0	0	0	19	1. BDA -17 guntas 2. road-02 guntas	
6	Kannanahalli Lake (Meenakshi Lake)	Kannanahalli-38	18.00	37.00	1.00	36.00	0.00	0.00	1.00	36.00	Nice road 1 acre 36 guntas	
7	Subedaranakere	Begur-48	6.00	5.00	0.00	3.00	0.00	0.00	0.00	3.00	1)NICE Infrastructure corridor (NICE Road) 0-03	
8	Archalli 2 & 3 (Small tanks)	Archalli -27	3.00	0.00	1.00	8.00	0.00	0.00	1.00	8.00	BDA layout has been formed	
		Archalli -28/3	1.00	22.00	0.00	4.00	0.00	0.00	0.00	4.00		
9	Gubbala Lake	Gubbala - 25	8	10	0	0.5	0	0	0	0.5	1) Road-03 guntas	1) Devaraju -0.02 guntas
10	Yelenahalli Lake	Yelenahalli - 55	4.00	39.00	0.00	11.50	0.00	0.00	0.00	11.50	1)Public Road 0-5.5	1)RS Residency Road 0-06
11	Puttenahalli Lake (Next to Brigade Millenium) Bangalore South	Puttenahalli-42	13.00	25.00	3.00	19.00	0.00	0.00	3.00	19.00	97 Slum dwellers houses (In WP No: 5073-5178/2015 the Honorable High Court of Karnataka has Ordered to Evict the Encroachers Only after relocating them to Sy No 20 of Bettadasanapura (118 Slum Dwellers) Road-1 acre-24.75 guntas	1) Madaraju bldg-0-1 guntas 2) Rameshreddy-0-3 guntas 3) Prabhu-0-3 guntas 4) Manjunath-0-1 guntas 5) Mallik 0-0.25 guntas 6) slum sheet houses- 1acre-5 guntas 7) Temple-0-2.75 guntas 8) Jagadish 0-0.25 guntas 9) Chinnatahi - 0-0.50 guntas 10) Shivarnallu -0-0.25 guntas 11) Dharmaraja-0-0.25 guntas 12) Sanjayraju-0-0.75 guntas 13) Usharani-0-16.25 guntas 14) Suvachankar-0-1 guntas
12	Dorekere	Vasanthapura-0006,	9.00	12.00	0.00	17.75	0.00	0.00	0.00	17.75	1) Roads-0-2.25 guntas	1) Lingamurthy Ganganna-0-1.50 guntas 2) Mohan kumar-0-0.75 guntas 3) Lingamurthy-0-0.5 guntas 4) Venkatesh-0-0.50 guntas 5) Vijay kumar-0-1.25 guntas 6) Sudha mani-0-11 guntas
		Uttarahalli-0022	19.00	11.00	0.00	14.00	0.00	0.00	0.00	14.00		
13	Kudlu doddakere / Anekal	Kudlu-150	27.00	21.00	0.00	22.00	0.00	0.00	0.00	22.00		
		Parappana Agrahara-37	17.00	28.00	0.00	0.00	0.00	0.00	0.00	0.00		1) SJR Developers Apartment 0-22

Sl No	Name of the Lake	Village Name & Sy No.	Survey Details								Remarks	
			Total Area		Encroachment Details		Encroachment removed		Balance Encroachment to be removed			
			Ac	Gu	Ac	Gu	Ac	Gu	Ac	Gu	Govt Encroachment	Private Encroachment
14	Parappana Agrahara / Bangalore south	Parappana Agrahara-23	17.00	12.00	0.00	7.75	0.00	0.00	0.00	7.75		1) Sy No 20/10 Land Owners 0-2.25 2) Kamalamma W/o Ananda Reddy 0-0.50 3) Manjunath S/o Nanjundappa 0-5
15	Sarakki/Jaraganahalli/Puttenahalli Lake	Sarakki-26	38.00	0.00	0.00	0.00	0.00	0.00	0.00	0.00		
		Puttenahalli-5	6.00	10.00	0.00	2.50	0.00	0.00	0.00	2.50		Nandini Apartment - 2.50 guntas
		Jaraganahalli-7	38.00	14.00	0.00	0.00	0.00	0.00	0.00	0.00		
16	Anjanapura Lake / Alahalli	Alahalli-0030	15	35	0	0	0	0	0	0		
		Gollahalli-0003	5	30	0	17	0	0	0	17		1. Pattamma Maharamma temple-14 guntas 2. rasul building-03 guntas
17	Uttarahalli Lake / Bangalore South	Uttarahalli-0111	15.00	16.00	2.00	14.00	0.00	0.00	2.00	14.00	Details Not Available	1) Govu Ashrama 0.25 Guntas Agriculture 2) Swamy S/o Nagarajappa 0-03 Guntas Vacant Land 3) Madaiiah S/o Papayya 0-06 Guntas Agriculture 4) Narasimha murthy 0-16guntas Vacant Land
18	Venkogerai kere	Agra-11,	5.00	39.00	5.00	30.00	0.00	0.00	5.00	30.00	1. BDA Road-5 acre 5 guntas	1. jagannatha temple-10 guntas 2. health centre-5.75 guntas 3. krishna reddy shop-03 guntas 4. temple trust compound-0.75 guntas 5. ravindra reddy building 02 guntas 6. suresh reddy building-01 guntas 7. lakshminarayana shetty site-01 guntas 8. dwaraka nath-05 guntas 9. ramachandra shetty-01 guntas.
		venkogerai lake-11	136.00	30.00	28.00	36.25	0.00	0.00	28.00	36.25	1. BDA road-15 acre 15 guntas 2. Bda layout-10 acre 28 guntas 3. crematorium- 2 acre 10 guntas	1. parvathamma building 0.25 guntas 2. sri sai centre building-0.25 guntas 3. suresh building-0.25 guntas 4. munirathna buidling-0.25 guntas 5. muniyallappa buidling-0.5 guntas 6. PRO cycle shop building-0.25 guntas 7. enymetech park building 0.25 guntas 8. vardana sagar apartment-0.75 guntas 9. Annayappa cocount tree-20 guntas 12. thayamma building-0.25 guntas.
19	Singasandra	Singasandra-99	10.00	14.00	2.00	7.00	0.00	0.00	2.00	7.00	1) Road 1- 20 guntas	1) Private Buildings-27 guntas



Sl No	Name of the Lake	Village Name & Sy No.	Survey Details								Balance Encroachment to be removed		Remarks	
			Total Area		Encroachment Details		Encroachment removed							
			Ac	Gu	Ac	Gu	Ac	Gu	Ac	Gu	Govt Encroachment	Private Encroachment		
26	Kothanuru lake	Kottanuru - 54	18.00	9.00	0	27	0	0	0	27	1). Road-0.07.75guntas	1) Shyarnanna Gowramma Vecant & Shed-0.02.75 guntas 2)Ramesh reddy Vacant -0-01.50 guntas 3)Srinivas Vacant -0-01 guntas 4) Manjunatha-0-00.50 guntas 5)Gopinatha house-0-00.75 guntas 6)Muniraju vacant-0-01.50 7)Muniyappa vacant-0-01 8)Jusha mohnthi, varadarajan, sajan Apartments-0-01.25 guntas 9)krishnappa vacant-0-01 guntas 10)vacant place-0-05.25 guntas 11)changareddy park-0-01.25 guntas 12) Dileep raghu Vacant land-0-00.50 guntas 13)rama mohana raju apartments-0.00.50 guntas 14)abhith apartments-0-00.50 guntas 15)nanohara vacant land-0-00.50 guntas 16)gobal e soft ltd vacant land-0-00.25 guntas		
27	Puttenahalli/ Byraweshwara nagara Churchaghatta kere	Churchaghatta-0070	23	9.00	1.00	7.25	0.00	0.00	1.00	7.25	1) Road-4.75 guntas,	1. Hanumanthappa -14 guntas, 2) Narayanappa-0.25 guntas, 3) Ramchandrappa-2.5 guntas, 4) Ramesh-8.75 guntas, 5) temple-0.5 guntas, 6)Venkatswamy-5.5 guntas and 7)Changamaraju-1.1 guntas		
28	Basavanapura Lake	Basavanapura -0014	7.00	34.00	0.00	10.50	0.00	0.00	0.00	10.50	1)Public Road 0-28.5 guntas	1)Balakrishna -0-23.5 Guntas Vacant Land 2)Temple 0-05 Guntas 2)South East Vashyas Education-0-11 Compound 3)A.Krishnappa, Brijesh Yadav-0-03.5 guntas Compound 4)Vacant 0-20.5 guntas		
		Begur-168,	32.00	19.00	3.00	29.00	0.00	0.00	3.00	29.00		1. Layout & Factories-3-29 guntas 2)sy no170& 171 encrochers-15 guntas		

Sl No	Name of the Lake	Village Name & Sy No.	Survey Details								Remarks	
			Total Area		Encroachment Details		Encroachment removed		Balance Encroachment to be removed			
			Ac	Gu	Ac	Gu	Ac	Gu	Ac	Gu	Govt Encroachment	Private Encroachment
29	Chikka Begur Lake	Singasandra-86	9.00	37.00	6.00	1.00	0.00	0.00	6.00	1.00	1) Road-0-29 guntas	1) Private buildings-7 guntas 2) S.B Ashok kumar bin late SR secnappa factories- 0-1 guntas 3) K.P susheela cum KM prabhakar reddy factory - 0-13 guntas 4) Pvi buildings- 4acre-19 guntas 5)S.P Ramakrishna reddy bin pilla reddy & others (vacant land)- 0-12 guntas
30	Hulimavu Lake	Hulimavu-42,	124	25	19	26	0	0	19	26	1) BDA road-6 acre 13 guntas, 2) BDA Layout 11 acre 20 guntas, 3) government sites 0.04 guntas, 4) Park-0.12 guntas, 5) Government school-0.06.75 guntas,	1) Boganandish store 0.005 guntas, 2) Nandishwara store 0.005 guntas, 3) Rajappa Builising-0.005 guntas, 4) bhoganandish store0.0075 guntas, 5) vinayak store-0.005 guntas, 6) advith apartements compound 0.01.25 guntas, 7) Banu priya store-0.005 guntas, 8) Andir trading co store-0.02.25 guntas, 9) Ramish building-0.01.25 guntas, 10) Basavanna prayar hall-0.04 guntas, 11) gres house-0.01 guntas; 12) Temple-0.05.5 guntas, 13) ravi-0.02 guntas, 14) indumathi-0.05 guntas, 15) school-0.15 guntas, 16) babu reddy sheed-0.04 guntas, 17) Vaishnavi temple-0.03.25 guntas, 18)chowdeshwari Temple-0.01.75 guntas & 19) Rajappa sheed-0.05.25 guntas




Sl No	Name of the Lake	Village Name & Sy No.	Survey Details								Remarks	
			Total Area		Encroachment Details		Encroachment removed		Balance Encroachment to be removed			
			Ac	Gu	Ac	Gu	Ac	Gu	Ac	Gu	Govt Encroachment	Private Encroachment
30	Summavu lake	Kammanahalli 110	15	37	2	17.25	0	0	2	17.25	1. road-0.27 guntas 2. park-0.24 guntas	1. Nagaraju house-0.25 guntas, 2. site-01.5 guntas 3. filicita and Nataraju-0.02 guntas. 4. Sudir babu house-0.01 guntas, 5. Scshkumar house-0.05 guntas. 6. house-0.025 guntas. 7. Bhrundavan house-0.01 guntas, 8. Sumukth-0.01 guntas, 9. Sajjini-01.25 guntas, 10. Srimanth brunda-01.75 guntas . 11. Arvind prasad-02 guntas. 12. parimala-0.25 guntas. 13. site-0.04 guntas, 14. site-0.25 guntas, 15. hemaath kumar-0.25 guntas, 16. C. Venkatasubramanya-4.25 guntas, 17. site-.75 guntas, 18. open place-16 guntas, 19. H.K. srinivas rao-0.25 guntas, 20. site-0.25 guntas, 21. puttaraaju-0.25 guntas,
31	Konappana Agrahara lake	Naganathapura-81	5.00	17.00	0.00	6.75	0.00	0.00	0.00	6.75	1) Central Jail 0-2.75	1) Shivaji-0-0.5 2) Seganappa 0-0.5 3) Babauram 0-0.5 4) Sampangi & Others 0-1.25 5) Karthik 0-0.75 6) Sampangi 0-0.5
32	Vasanthapura kere	Vasanthapura 28	7	10	1	28.75	0	0	1	28.75	1) Road 0-16	1) Sy No. 30/1,29,25,27/2,48,52,34 (Empty Sites & Houses) 1-12.75
33	Doddakallasandra Lake	Doddakallasandra-27	21	16	1	35	0	0	1	35	1 Aiyappanagara (Slum)-1-01	1) Sre. Shiva Anjaneya Charitable Trust 0--19 2) Umesh Damodara Abhaya Naidu RCC House 0-3 3) Bhaskar, Bheemana, Balram, Bairappa 0-6 4) Murugan Temple 0-6

Sl No	Name of the Lake	Village Name & Sy No.	Survey Details								Balance Encroachment to be removed		Remarks	
			Total Area		Encroachment Details		Encroachment removed							
			Ac	Ga	Ac	Ga	Ac	Ga	Ac	Ga				
34	Devarakeri	Bikasipura-9	7	15	0	20.5	0	0	0	20.5	Govt Encroachment 1) Road & Pipeline 0-1guntas 2) Road 0-1guntas	Private Encroachment 1) Ramesh Kumar 0-14 2) Srinivasa Building 0-0.5 3) Rajappa 0-0.50 4) Raina Rani 0-0.75 5) Narasimha Prasad -0-0.50 6) Vishnuvardhana Raja 0-0.50 7) Ratna Sundara Rajan 0-0.5 8) Netravathi 0-0.25 9) Mahesh Shastri (Park) 0-1		
35	Chowdeshwari layout Lake	Beratana Agrahara-18	11.00	18.00	0.00	18.75	0.00	0.00	0.00	18.75		1)GVS School parking area 0-09 2)Sri venkatesh reddy's sheet shed 0-01 3)Mrs.Nasarin Taj's RCC house 0-0.5 4) SV Lakeview Apartments compound 0-0.25 5)Mrs Manikya 0-0.75 6)KE. Rajakrishna ,syed salam, neelamma (1 RCC building 2 sheet building -0-6.25 7)Mrs. Yallamma(sheet shed)-0-1.5		
36	Nyanappanahalli Lake	Begur-344	6.00	7.00	0.00	24.75	0.00	0.00	0.00	24.75	1) Road 0-002 2)Road 0-0.5 3)Road 0-0.5 4)Road 0-0.25 5)Road 0-01 6)Road 0-0.75 7)Road 0-01 8)Road 0-0.75	1)Empty Site 0-0.5 2)Kiran Bhat 0-0.25 3)House 0-0.5 4)Empty site 0-0.75 5)Shed & Empty Site 0-0.5 6)Empty Site 0-0.25 7)Compound for Empty Site 0-0.25 8)Empty Site 0-0.5 9)House 0-01 9)Sudarshan s/o Ramabhat's house 0-01 10)Srinivas s/o Ramabhat 0-0.5 11)Empty site 0-01 12)Empty site 0-2.25 13)Empty site 0-2.5 14)Empty Site 0-3.5 15)Empty site 0-0.5 16)Compound less than 0-0.25 17)Kiran Bhat's house and empty site 0-01		
37	Konanakunte Lake	Konanakunte - 2	9.00	18.00	2	12.25	0	0	2	12.25	1) Grave Yard 0-14.25 2) Public Road 1-0.75	1) Khodays Distillaries 0-30 2) Manjunatah, Purushothama, Shekars, Subba Naidu 0-1.75 3) House-0-0.25 4) JSS High School 0-1.25 5) Houses 0-4		
38	Garveybhavipalya Lake	Hongasandra-41	17.00	30.00	1.00	35.25	0.00	0.00	1.00	35.25	1) Public Road 39 Guntas	1) Enchroched by Sy No: 140. 1.25 Guntas 2) Layout 27 Guntas 3) Layout 8 Guntas		


Sl No	Name of the Lake	Village Name & Sy No.	Survey Details								Remarks	
			Total Area		Encroachment Details		Encroachment removed		Balance Encroachment to be removed			
			Ac	Gu	Ac	Gu	Ac	Gu	Ac	Gu	Govt Encroachment	Private Encroachment
39	Arekere lake	Arekere-34	37.00	21.00	6.00	10.75	0.00	0.00	6.00	10.75	1) Public road 3-4	1) Magnolia maruti public school compound 0-02 2) Shahi Garments 0-05 3) Houses 0-09 4) Muneshwara Layout 2-14 5) Ashwari narayan Reddy Dayanand Sagar 0-8 1-2 6) Krishna Reddy, Ramareddy, Ravireddy's complexes 0-06 3/4
40	Kembathahalli lake	Kembathahalli-3	6.00	16.00	0.00	15.25	0.00	0.00	0.00	25.25	1. road-19.5 guntas 2. temple-1.75 guntas	1. sy no. 1 encroachers 0.5 guntas. 2. sy no. 2 & 4 encroachers-0.5 guntas
41	Subbarayana lake	Gottigere-12	5.00	10.00	0.00	27.50	0.00	0.00	0.00	27.50	1) Road 0-27	1) Temple 0-0.5
42	Kalyanikunte (Near Saibaba Temple)	Vasanthapura-21	1.00	33.00	0.00	10.00	0.00	0.00	0.00	10.00	1) Road 0-6.	1) Jagadchesha (Empty Site) 0-0.5 2) Arya Vyshya Vasantha Kalyana Mantapa 0-2.5 3) Lakshmi Naidu (Empty Site) 0-01
43	Basapura Lake-1/ Bangalore South	Basapura -15	10.00	4.00	1.00	19.75	0.00	0.00	1.00	19.75	Road 0-11.75 guntas	1) Shivakumar House 0-0.5 guntas 2) Suhanandan house 0-1 guntas 3) Vacant land 0-8 guntas 4) Temple 0-0.25 guntas 5) Kotresh Jogikal Mata 0-1.75 guntas 6) Vacant Land 0-23 guntas 7) Sadana house 0-01.25 guntas 8) Sajai house 0-01.25 guntas 9) Vacant land 0-04.5 guntas 10) Sameer kumar house 0-01.75 guntas 11) Vacant land 0-06.5 guntas 12) Siri nilayam 0-0.25 guntas 13) Vacant land 0-02.25 guntas 14) Chandrashekar house 0-02.50 guntas 15) Venkatesh 0-01.75 guntas 16) Muneshwara Temple 0-1.25 guntas
		Singasandra -52	1.00	8.00	0.00	0.00	0.00	0.00	0.00	0.00	No Encroachment	
44	Chikkammanahalli Lake	Kammanahalli-22	6.00	10.00	0.00	9.50	0.00	0.00	0.00	9.50	Details Not Available	
45	Swarnakunte gudda kere	Chandrashekarapura-0001	9.00	5.00	0	32	0	0	0	32	Details Not Available	

Sl No	Name of the Lake	Village Name & Sy No.	Survey Details								Remarks	
			Total Area		Encroachment Details		Encroachment removed		Balance Encroachment to be removed			
			Ac	Gu	Ac	Gu	Ac	Gu	Ac	Gu	Govt Encroachment	Private Encroachment
46	Doresani palya (DISUSED LAKES)	Belakahalli-167	56.00	37.00	50.00	33.00	0.00	0.00	50.00	33.00	Roud-0-07 guntas	1) Lakshmaiah, Krupa.S.V 498, Gokula, Jyothi, Navaneetha, Sai krupa, Balaji, R Nirrnala, Nagarudraiah, Nagabhushan, J.B.V. Rao, Suchetha & Sathcesh, Skanda, Anugraha, Sowgandika, B.S.Vedavathi, Jyothi Gangothi -House 0-0.26 Guntas 2)V S Rajan, Bhagyamma Narayana, Ralingeshwara, LakshmiVenkateshwara, Varalakshmi gangadhara raju Vacant land house No 416 owner, Kumaran Anul-House-0-0.6 guntas 3)B.K.Rajendra, M N Mani & M P Muthanna, Sandya mahesh-House-0-02 guntas 4) Dalors Colony Houses-49-32 guntas
47	Belakahalli (DISUSED LAKES)	Belakahalli-172	7.00	0.00	7.00	0.00	0.00	0.00	7.00	0.00	1) BDA Layout 1-37 guntas 2) BDA Layout 5-20 guntas	
<b>Total</b>			<b>1167.00</b>	<b>7.29</b>	<b>196.00</b>	<b>33.00</b>	<b>0.00</b>	<b>0.00</b>	<b>196.00</b>	<b>32.80</b>		


  
**Chief Engineer (Lakes)**  
**Bruhat Bengaluru Mahanagara Palike**

**Bruhath Bangalore Mahanagara Palike**  
**Bangalore South Zone Lakes details**

Sl No	Name of the Lake	Village Name & Sy No.	Survey Details								Remarks	
			Total Area		Encroachment Details		Encroachment removed		Balance Encroachment to be removed			
			Ac	Gu	Ac	Gu	Ac	Gu	Ac	Gu	Govt Encroachment	Private Encroachment
1	Malagala (Balahaana Lake) Bangalore North	Malagala -46	6.00	26.00	5.00	24.00	0.00	0.00	5.00	34.00		
2	Mesthnpalya lake	Jakkasandra-30	11	21	1	30	0	0	1	30	1)BDA Layout 01-21 guntas 2) Telephone Exchange office 0-1 guntas 3) BDA Layout 00-08guntas	
3	Gowdana Palya Lake	Kadirenahalli-0033	9.00	23.00	3	0	0	0	3	0		Slum dwellings, houses and layouts-3 acres
4	Thavarekare	Thavarekare-74	10.00	16.00	10.00	16.00	0.00	0.00	10.00	16.00	BDA Park & SWM land-10-16guntas	
		Bairasandra-41	9.00	36.00	9.00	36.00	0.00	0.00	9.00	36.00	1) Road 0-08 2) BBMP Park 8-28 3) Road 0-05	1) Layout 0-23 2) Buildings 0-12
5	Deepanjali lake Bangalore South	Devatige Ramanahalli-32	7.00	22.00	1.00	21.00	0.00	0.00	1.00	21.00	1) Road 0.20 Guntas	1) Buildings - 1-01 Guntas
6	Kempambudhi Lake Bangalore North	Kempambudhi-0002	47.00	7.00	11.00	17.00	0.00	0.00	11.00	17.00	1) Park 05-04 2) Park Road (Lake) 35-36 3)BBMPschool 0-27 4)BBMP Govt 0-15 5)slum Quatres 0-22	1) Houses 2-18.5 guntas 2) Kalabyraveswara Temple 2-00 acre 3) Gangamma Temple 0-04.5 guntas
7	Byrasandra lake / Chikkapete lake	Byrasandra-56	15.00	11.00	3.00	4.00	0.00	0.00	3.00	4.00	1)burial ground -35 guntas 2) KHB quatres-8 guntas 3) road-8 guntas	1. Layouts buildings-1 acre 13 guntas 2) buildings-20 guntas
8	Yediyur Lake Bangalore south	Dasarahalli-0001, Yediyur-0059	18.00	2.00	10.00	7.00	0.00	0.00	10.00	7.00		
9	Chikkalsandra Lake (DISUSED LAKE)	Chikkalsandra-76	12.00	26.00	6.00	37.50	0.00	0.00	6.00	37.50	1) Bus stop 0-10.5 2) Roads 1-37.5	1) Buildings 4-29.5
10	Karisandra lake (DISUSED LAKE)	Karisandra -7	2.00	34.00	2.00	34.00	0.00	0.00	2.00	34.00	1) Road 00-36	1) Buildings 01-38
11	Nandi shettappa lake (DISUSED LAKE)	Jaraganahalli-53	0.00	0.00	0.00	0.00	0.00	0.00	0.00	0.00	the lake is inside Dayanand sagar institution.	
12	Ittamadu (DISUSED LAKE)	Ittamadu-17, Chikkalsandra-83	10.00	23.00	10.00	23.00	0.00	0.00	10.00	23.00	1) Public Road & BBMP Office-0-38.75 guntas 2) Nala-0-23 guntas	1) Houses 0-17 guntas 2) Temple 0-18.5 guntas 3) Vacant Land-0-01 guntas
		<b>Total</b>	<b>162.00</b>	<b>7.00</b>	<b>77.00</b>	<b>19.48</b>	<b>0.00</b>	<b>0.00</b>	<b>77.00</b>	<b>19.48</b>		

  
 Chief Engineer (Lakes)  
 Bruhat Bengaluru Mahanagara Palike

Bruhath Bangalore Mahanagara Palike													
Mahadevapura zone lakes details													
Sl. No	Name of Lake / Taluk	Village Name & Sy No.	Survey Details								Remarks		
			Total Area		Encroachment Details		Encroachment removed		Balance Encroachment to be removed				
			Ac	Gu	Ac	Gu	Ac	Gu	Ac	Gu	Govt Encroachment	Private Encroachment	
1	3	4	5	6	7	8	9	10	11	12	15	16	
1	Ambalipura Kelagina kere	Ambalipura-41	4.00	9.00	0.00	0.00	0.00	0.00	0.00	0.00	0.00		
2	Gunjur Palya kere	Gunjur-83	36	27	0.00	0.00	0.00	0.00	0.00	0.00	0.00		
3	Gunjuru Karmelaram lake	Gunjuru-95	9.00	17.00	0.00	0.00	0.00	0.00	0.00	0.00	0.00		
4	Panthur lake	Panthur lake-48	6.00	30.00	0.00	0.00	0.00	0.00	0.00	0.00	0.00		
5	Jimkenahalli Lake	Varanasi - 47	8.00	35.00	1	5	1	5	0	0			
6	Chikkabasavana pura Lake	Basavanapura-14	14.00	7.00	2.00	19.00	2.00	19.00	0	0			
7	Kaigondanahalli Lake / Bangalore East	Kaigondanalli-8	18.00	18.00	0.00	15.25	0.00	0.00	0.00	15.25	1) Raod 11 guntas.	1) Vacant land 1.25 guntas, 2) Rajappa building 0.25 guntas 3) manjunatha building 0.75 guntas 4) Ragavendra and srinivas building 1.5 guntas 5) Wing Car Garage 0.5 guntas.	
		Kasavanalli-70	30.00	5.00	0.00	11.00	0.00	0.00	0.00	11.00		1) Vacant land 1.5 guntas 2) Vacant land 0.5 guntas 3) Vacant land 3.5 guntas 4) Vacant land 5.5 guntas	
8	Vijanapura kere / Bangalore East	Kowdenahalli-85	10.00	30.00	5.00	7.00	0.00	0.00	5.00	7.00	1) 20 guntas Govt School	1). 4 acre 27 guntas Slum houses and temples	
9	Ambalipura melina kere / Bangalore East	Ambalipura-36	12.00	16.00	2.00	12.00	0.00	0.00	2.00	12.00	1) Military Encroachment 1 acre 31 guntas	1). Apartment Janajivan silver form 03.5 guntas 2) Vacant Land 11.5 guntas 3) ACC Shed 2.5 guntas 4) Vacant Land 3.5 guntas	

  
**Chief Engineer (Lakes)**  
 Bruhat Bengaluru Mahanagara Palike

Sl No	Name of Lake / Taluk	Village Name & Sy No.	Survey Details								Balance Encroachment to be removed		Remarks	
			Total Area		Encroachment Details		Encroachment removed							
			Ac	Gu	Ac	Gu	Ac	Gu	Ac	Gu	Govt Encroachment	Private Encroachment		
10	Sigchalli / Bangalore East	Sigchalli-32	31.00	13.00	0.00	38.04	0.00	0.00	0.00	38.04	1. Road-5 guntas 2. Road-3 guntas 3. Road-1.12 guntas 4. Road-6.08 guntas	1) Lakshmi Narayana Bin munnendra-house 0.04 guntas 2) Venkateshappa bin munnendra-house 0.12 guntas 3) nagaraju bin munnendra-house 0.08 guntas 4) Ashwath narayana bin muniveerappa-house 0.04 guntas 5) Shivashankar bin muniveerappa-house 0.04 guntas 6) vacant site compound - 3.08 guntas 7) Lakshamma -house 0.12 guntas 8) Viscent raju bin Anthoni swamy-house 0.08 guntas 9) Josphin-house 1.08 guntas 10) Edson amal raj bin Anthoni swamy-house 0.12 guntas 11) Venkatesh bin subbanna-house 0.04 guntas 12) Raghu bin subbanna-house 0.04 guntas 13) Raghupati bin subbanna-house 0.08 guntas 14) Bhagya c/o suresh house 0.08 guntas 15) Arogyaraju house-0.08 guntas 16) Shivakumar house-0.08 guntas 17) Shaila co krishnareddy-house-0.04 guntas 18) vacant land-0.08 guntas 19). mossis naidu house-0.12 guntas 20) Loordu Mary Kom c/o ramanji-house-01.00 guntas 21). Margaret recta-house-0.04 guntas 22). mary Jasinta-house-0.08 guntas 23) T.K. sabin house-01.00 guntas 24) vacant land		
11	Devsandra kere / Bangalore East	Devsandra-31	16.00	8.00	0.00	34.25	0.00	0.00	0.00	34.25	1) Railway Department 22.75 guntas 2) Road 1 guntas 3) Road 2 guntas 4) Graveyard 1.5 guntas	1) T. Muniraju S/o Thimmaiah-house 0.5 guntas 2) Selvarani W/o Selvam house 0.01 guntas 3) T. Muniraju S/o Thimmaiah vacant land 0.01 guntas 4) Kumar house 0.01 guntas 5) Srinivas vacant land 0.5 guntas 6) Srinivas vacant 0.5 guntas 7) Krishnappa, Ravi, Chandramma vacant land 0.01 guntas 8) Kallamma vacant land 1.5 guntas.		

Sl No	Name of Lake / Taluk	Village Name & Sy No.	Survey Details								Govt Encroachment	Remarks
			Total Area		Encroachment Details		Encroachment removed		Balance Encroachment to be removed			
			Ac	Gu	Ac	Gu	Ac	Gu	Ac	Gu		
12	Doddakanenahalli kere / Bangalore East	Doddakanalli-109	18.00	14.00	0.00	12.00	0.00	0.00	0.00	12.00		1). Survey No. 90 Land holders 0.75 guntas 2) Survey No. 115/4 Ramaiah Reddy 3 guntas 3) Ramaiah Reddy 4 guntas 4) Survey No. 4/1 Land holders 1.5 guntas 5) Harish Narayan Reddy 1 guntas 6) Smt. Pushpadevi 0.5 guntas 7) Lakshmaiah Raddy 1.25 guntas.
13	Munnkolalu kere / Bangalore East	Munnkolalu-25	15.00	18.00	0.00	10.00	0.00	0.00	0.00	10.00		Oyasis Apartment-10 guntas
14	Shilavanthana kere / Bangalore East	White field-41	19.00	32.00	3.00	34.00	0.00	0.00	3.00	34.00	1) Road 1 acre 1.5 guntas	1) 48 house-1 acre 20.5 guntas 2). Muniswamappa compound 0.02 guntas 3) Merisic compound 0.2.5 guntas 4) Jayaram karunesh compound 0.1.5 guntas 5). Chikkavenkatappa, gopalaiah, nagarau, sinappa, Munikrishnappa compound 0.17.5 guntas 6) Krishnappa, Papanna compound 0.05 guntas 7). Naved M .Hasan compound 0.23.5 guntas
15	Kasavanahalli lake / Bangalore East	Kasavanalli-50	21.00	30.00	1.00	36.00	0.00	32.00	1.00	4.00	1)Road - 16 Guntas	1) Club House lake view -28 Guntas
		Haralur-32	33.00	37.00	0.00	26.00	0.00	0.00	0.00	26.00	1) School graound- 13 Guntas 2) Grave yard- 9 Guntas	Prestige Group compound wall- 4 Guntas
16	Chinnappanahalli/ Bangalore East	Chinnappanahalli-15	11.00	33.00	1.00	24.12	0.00	0.00	1.00	24.12		1). Agriculture land -0.27 guntas 2) Agriculture land -0.37 guntas 3) Muneswara Temple-1.04 guntas 4) Ragavendra building-0.08 guntas
17	Kowdenhalli lake / Bangalore East	Kowdenhalli lake-27	58.00	25.00	36.00	36.00	0.00	0.00	36.00	36.00	1). Govt School- 33 guntas 2). Road-22 guntas	1. St. Annes college-10 acre 25 guntas 2. Hasim Saiyed 37 guntas, 3. vacant land 1 acre 10 guntas 4. vacant land -24 guntas 5. BNR memorial school-26 guntas 6. Rammurthy Nagar church-2 acre 7. layout- 18 acre 36 guntas
		K.R.Puram-97	2.00	34.00	0.00	28.00	0.00	0.00	0.00	28.00		1. ITI layout-28 guntas



Sl No	Name of Lake / Taluk	Village Name & Sy No.	Survey Details								Remarks	
			Total Area		Encroachment Details		Encroachment removed		Balance Encroachment to be removed			
			Ac	Gu	Ac	Gu	Ac	Gu	Ac	Gu	Govt Encroachment	Private Encroachment
18	Haralur kere / Bangalore East	Haraluru-95	27.00	13.00	0.00	16.00	0.00	14.00	0.00	2.00		1). Lake dew residency 2 guntas.
19	Sowl kere / Bangalore East	Bellendur-65	23.00	33.00	0.00	22.00	0.00	0.00	0.00	22.00		1) 67 Land holder -vacant land - 6.5 Guntas 2) 66 Land Holder -vacant land - 6 Guntas 3) 66 Land holder vacant land - 8 Guntas 4) 64 land compound - 1.5 Guntas
		Doddakannali-68	7.00	28.00	0.00	0.25	0.00	0.00	0.00	0.25		1) 67 Land Holder-transformer- 0.25 Guntas
		Kaigondanalli-36	30.00	16.00	0.00	6.25	0.00	0.00	0.00	6.25		1) Dayanand Reddy -vacant land 3 Guntas 2) Harish - compound 0.25 Guntas 3) Vacant Land - 1 Guntas 4) St Peeter's School -vacant land - 1.5 Guntas 5) Vacant Land - 0.5 Guntas
20	Challakere Lake /East taluk	Challakere -85	33.00	23.00	13.00	13.25	2.00	0.00	11.00	13.25	Road 11 Guntas, Road 18 Guntas, BDA ring road 3 Acre 27 guntas, BDA Houses and Layout 1 Acre 3 Guntas, BDA Houses and layout 4 Acre 20 Guntas, Hennur Police station Building and open land 3 guntas, Grave yard 4 Guntas, Grave yard 10 Guntas,	Mary Segairaj sheet houses 0.25 Guntas, Sangeeta W/o Rajan Sheet houses 0.25 Guntas, Mahadevaiah Open land 0.75 Guntas, Manovar Teegu Co Muthuja Beguni 0.25 Guntas, Subramani S/o Urugappa RCC house 0.5 guntas, Sundar Raj reddy S/o Francis Open land 0.5 guntas, Raghavendra S/o Nagappa Sheet house 1 Gunta, Paniyal of stbaia Church house and Compound 0.25 guntas, Richard open land 0.25 guntas, Kanta pari Open land 0.25 guntas Jasabi and others (according to RTC) Open Land 0.25 guntas, Salvi Raj Sheet house 1.5 Guntas, Concorde School play ground 2 Acre, Chetan S/o Gopal reddy Building 1.25 guntas, Prabhakar house and compound 2.25 guntas, Raju RCC Compound 0.75 Guntas Papanna reddy RCC house 0.75 Guntas, Road 25 Guntas, P A Saleem S/o Ameer sab RCC house 0.25 Guntas, Sujatha Nileenda rappa and others open land layout 1 Guntas
		Kalkere-45	67.00	25.00	2.00	38.00	1.00	1.25	1.00	36.75	1. Road-2 acre 33 guntas,	1) temple-05 guntas


Sl No	Name of Lake / Taluk	Village Name & Sy No.	Survey Details								Remarks	
			Total Area		Encroachment Details		Encroachment removed		Balance Encroachment to be removed			
			Ac	Gu	Ac	Gu	Ac	Gu	Ac	Gu	Govt Encroachment	Private Encroachment
21	Kalkere / Bangalore East taluk	Kyalasanahalli-36	51.00	19.00	0.00	0.00	0.00	0.00	0.00	0.00		
		Beclisivale-101	0.00	37.00	0.00	0.00	0.00	0.00	0.00	0.00		
		Horamavu Agra-36	61.00	11.00	0.00	7.00	0.00	7.00	0.00	0.00		
22	Mahadevapura Lake /East taluk	Mahadevapura-7	26.00	23.00	0.00	28.50	0.00	0.00	0.00	28.50	Road 23 Guntas.	1) Sunanda bay late Narayanamma agriculture 1.5Guntas, 2) Ammayamma Muniraju Agriculture 3.5 Guntas, 3) Adarsh Bay N Hari compound 0.5 Gunats,
23	Kundalahalli Lake	Kundalahalli-05	30.00	20.00	0.00	35.00	0.00	0.00	0.00	35.00	KIADB Vacant land-0.06 guntas,	1) Ashwath Reddy Govindaraju houses and sheds 6.5 Guntas, 2) Narayanappa and Raja roddy and kaivarateedra Ashrama and Sheds 5 Guntas, 3) Muniyappa, Ningappa sbeds 2 Guntas, 4) Channakandrappa Somashekhar Sheds 10 Guntas, 5) M/s Asadvan Com Building and open area 2 Guntas, 6) M/s Auto Craft Engineering Compound 1 Gunta, 7) M/s K V K Tech Park compound 1 Guntas, 8) Divya Shri Tech Park Open area 1.5 Guntas
24	Garudachar Palya Lake	Mahadev pura-31	5.00	36.00	0.00	33.25	0.00	0.00	0.00	33.25	Road-26 gunta	1) Rathnamma W/o MuniKrishnappa-0.25 Gunta 2) Manjamma W/o Sampagaramma-0.25 Gunta 3) Anjinamma W/o Muniyappa 4) Srinivas s/o venkatappa 0.25 Gunta 5) Chenamma-0.25 gunta 6) Toilet 0.25 gunta 7) Ramadas S/o Dasappa-0.25 gunta 8) Venkateshappa-0.25 gunta 9) Ramesh s/o Badigappa 0.25 10) Sri Ram s/o Vasudev 0.25 Gunta 11) Narayan s/o Badigappa 0.25 Gunta 12) Ravi s/o Ramanjinaappa-3 Gunta 13) Shanthakumari-0.5 Gunta 14) Sangappa s/o Doddabasappa-1 Gunta 15) Doddalaxmaiah 0.5 Gunta

Sl No	Name of Lake / Taluk	Village Name & Sy No.	Survey Details								Remarks	
			Total Area		Encroachment Details		Encroachment removed		Balance Encroachment to be removed			
			Ac	Gu	Ac	Gu	Ac	Gu	Ac	Gu	Govt Encroachment	Private Encroachment
25	Vibhuthipura kere	Vibhuthipura-175	45.00	18.00	3	13	0	0	3	13	1) Road-0.62 guntas	1. Shiva shakthi colony slum-1 acre 02 guntas 2.H.Narayana reddy-02.33 guntas 3. SLN public school-0.64 guntas 4. SLN public school 0.51 guntas 5. Yellappa reddy sheet house-0.30 guntas 6. Krishna reddy house-0 12 guntas 7. pappaiiah reddy buidling-0 15 guntas 8 Affana school building-14.10 guntas 9. 10. saroja appartment-38.69 guntas 11. RR kyastrak apartment compound-01.23 guntas 12. babu reddy-03.15 guntas 13. Usharathna ulla house-01.03 guntas 14. gullamma compound-0.75 guntas 15. BEML compound-04.39 guntas 16. Aishwarya apartment-03.53 guntas 17.Ramaiah reddy building-23.97 guntas 18. prathap reddy-02.07 guntas 19. prathap reddy compound-01.45 guntas 20.Saiad latish-0.65 guntas saiad latish-0.86 guntas.
26	K R Puram (BEML)	Bennigauhalli-47	18	25	9	33.5	0	0	9	33.5	1. BDA 4 acre 28.5 guntas 2. Railway-3 acre 18 guntas 3. flyover road-1 acre 14 guntas	1. Private Layout-13 guntas
		Benniganahalli-55	27	14	3	25.3	0	7	3	18.3	1. road-31 guntas 2. flyover- 1 acre 39 guntas 3. Railway-18 guntas	1. building-12.5 guntas 2. building-05 guntas
27	Doddanekundi lake	Kaggadasapura-25	54.00	3.00	1	10.08	0	0	1	10.08		1. survey no 26/1 compound -38 guntas 2. survey no 26/6 compound -04 guntas 3. survey no 26/7 compound -03.08 guntas 4. survey no 26/8 compound -03 guntas 5. survey no 26/5 compound -02 guntas
		Vibhuthipura-13	3.00	15.00	0	0	0	0	0	0		-
		Doddanekundi lake-200	56.00	39.00	2	6	0	0	2	6		1. survey no 29/3 Agriculture land 05.08 guntas 2. survey no 30 Agriculture land -36 guntas 3. survey no 31 Agriculture land -10.08 guntas 4. survey no 32 Agriculture land -34 guntas

Sl No	Name of Lake / Taluk	Village Name & Sy No.	Survey Details								Balance Encroachment to be removed		Remarks	
			Total Area		Encroachment Details		Encroachment removed							
			Ac	Gu	Ac	Gu	Ac	Gu	Ac	Gu	Govt Encroachment	Private Encroachment		
28	Sadaramangala Lake	Sadaramangala kere-61	51.00	4.00	1.00	2.00	0.00	36.00	0.00	6.00		1) D.A Goopal s/o Annayappa 1.5 guntas 2) Chinamma Shamanna 0.33 guntas 3) Srinivasreddy, Anand 1.5 guntas 4) shymanna Venkatesh 0.06 guntas		
		Kodagchalli-5	1.00	17.00	0.00	0.00	0.00	0.00	0.00	0.00				
29	Bhoganahalli Lake	Bhoganahalli - 21	12.00	24.00	0.00	23.00	0.00	0.00	0.00	23.00		1) Raju 0-2.5 Gunta 2) Muniyappa 0.2.5 gunta 3) Munivenkatappa 0.2.5 gunta 4) Papanna 0.5 gunta 5) Shankarappa-0.5 gunta 6) Muniyanna-7.5 Gunta 7) Krishnappa 0.07 gunta 8)JMC Company-0.5 guntas 9) Adarsha developers 6.25 gunta 10) Gangappa 2.25 Gunta		
30	Hornavu Agara Lake	Hornavu Agara - 77	51.00	34.00	7.00	10.50	0.00	0.00	7.00	10.50	1. BWSSB 0.03 guntas 2. road 6 acre 21 guntas.	1. Vacant 0.09 guntas 2. narendra patel building-0.10 guntas 3. vijay agency building-0.05 guntas 4. shobha-0.02 guntas		
31	Siddapura Lake	Siddapura - 18	27.00	35.00	1.00	11.12	0.00	27.00	0.00	24.12	1) Road 0.23 guntas	1) Rohinirao-1.12 gunta		
32	Hoodi Giddanakere	Hoodi-138	28.00	31.00	1.00	7.50	0.00	38.00	0.00	9.50		1) Kirthi Apartment 0-00.25guntas 3) Garments Factory 08.75 guntas 4) Sinarji Apartment 00.50 guntas		
33	Rampura kere	Kalkere-162	64.00	25.00	3	37	0	0	3	37	1. Road- 1 acre 0.5 guntas	1. shankarnag-0.03 guntas 2. Junjappa-0.013 guntas 3. Ramchandra-0.08 guntas 4. manjula, shoba-0.02 guntas 5. M. Krishnappa-0.07guntas		
		Rampura-22	3.00	4.00								1. Annayanuna-0.09 guntas 2. Ammayamma-1 acre 05 guntas 3. Annayappa-0.20 guntas		
		Maragondanahalli-71	11.00	35.00								1. M. Venkatesh-0.02 guntas		
		Huvineane-86	108.00	7.00										
34	Nagreshwara-Nagenahalli Lake	Nagreshwara Nagenahalli-10	11.00	8.00	4	13	0	2.5	4	10.5	1. road-1 acre 29 guntas	1. Chandrashekar gowda-11.50 guntas 2. chakrapani-13 guntas 3. Esthar lake front-9.25 guntas 5. hormoni developers-0.25 guntas 6. bairegowda-0.50 guntas 7. ramegowda-04.50 guntas 8. temple-07 guntas 9. muniyappa-02 guntas 10. temple-02.50 guntas 11. ammayamma Co -1 acre 11 guntas		
35	Mahadevapura Lake	Mahadevapura-187	13.00	32.00	3	26.75	0	0	3	26.75	1). Road-3 Acre 22 guntas	1). House-3.5 guntas 2). Temple-1.5 guntas		

Sl No	Name of Lake / Taluk	Village Name & Sy No.	Survey Details								Balance Encroachment to be removed		Remarks	
			Total Area		Encroachment Details		Encroachment removed							
			Ac	Gu	Ac	Gu	Ac	Gu	Ac	Gu	Govt Encroachment	Private Encroachment		
36	Nalluralli tank	Nalluralli-4	20	34	1	17	0	0	1	17	1. Road-38 guntas	1. vacant land 14 guntas 2. Agriculture land 0.00		
		Pattandur Agrahara-85	18	9	6	32	0	0	6	32	1.Road-07 guntas 2.road-08 guntas	1.gopalappa-23 guntas 2. Bhasyappa 2 acre 10 guntas 3. mudappa-1 acre 33 guntas 4. Bhasyappa-1 acre 26 guntas.		
37	Gunjur mouji kere	Gunjur-301 (P)	59	13	1	8	0	0	1	8		1. Temple-1 acre 2. nagarajiah-01 guntas 3. srinivas reddy-02 guntas		
		Kachamaranahalli-74	4	26	2	22.08	0	0	2	22.08		1. sidareddy 2 acre 21 guntas 2. gowtham reddy-1.08 guntas		
38	Junnasandra lake	Junnasandra-32	24	33	0	17.25	0	0	0	17.25		1.Raimbo building-01.5 guntas 2. Shanti developers-06 guntas 3. prakash reddy-04 guntas 4. srinivas reddy-2.5 guntas 5. gajappa-1.25 guntas 6. ramkrishnappa-1.25 guntas 7. santhosh-0.25 guntas		
39	Sitaram Palya	Sonnenalli-33	25	5	0	15	0	0	0	15	1). Road-0.06 guntas	1). Ravindra Compound -0.08guntas 2. meenakshi Compound -0.01guntas		
40	B. Narayanapura Lake	B. Narayanapura-109	15.00	6.00	6.00	3.00	0.00	0.00	6.00	3.00	1. Ring road-2 acre 37 guntas	1. Layouts-3 acre 01 guntas 2. layout-05 guntas.		
41	Chikkabelandur Lake	Chikkabelandur-9	67.00	14.00	3.00	18.00	0.00	0.00	3.00	18.00	1. road- 2 acre 20 guntas 2. road-23 guntas 3. crematorium-0.08 guntas	1. Nagaraj-0.03 guntas 2. temple-0.04 guntas		
		Mullur-78	8.00	0.07	8.00	0.07	0.00	0.00	8.00	0.07				
42	Gangashetty Lake	K R Puram-58	18.00	32.00	2.00	33.75	0.00	0.00	2.00	33.75	1)Police station-0.01 guntas 2). Road-09 guntas 3). BMTc compound-02 guntas 4). Tasildar office-0.05 guntas	1). Pump house-0.04 guntas 2). Houses-2.5 guntas 3). Houses-17.5 guntas 4). Houses-23 guntas 5). Houses-10.5 guntas 6). Buildings 1acre 04 guntas 7).		
		Devasandra-46	2.00	35.00	2.00	5.00	0.00	0.00	2.00	5.00	1) Road - 12 guntas 2) road-9.5 guntas 3). Govt.school-16.5 guntas	1) Buildings - 1acre 0.05 Guntas, 2) house-0.02guntas		
43	Horamavu Lake	Horamavu-83	37.00	14.00	10.00	0.00	0.00	0.00	10.00	0.00	2)Road 1 Acre & 1gunta	1)Buildings - 1Acre 15 Gunta 2)Layout 6 acre 28 guntas 3). vacant land 36 gunta		
44	Pattandur agrahara	Pattandur agrahara-54	13.00	12.00	10.00	5.00	0.00	0.00	10.00	5.00		1. Compound 03 guntas 2. apartment 1.5 guntas 3. vacant land 0.5 guntas 4. shed-0.369 guntas 5. umiah hoods compound-01.30 guntas 6. school gate-1.24 guntas 7. ACC sheet house-2.86 guntas 8. Srinivas reddy-2.88 guntas 9. ferris RCC house-2.24 guntas 10. RCC house-1.71 guntas.		

Sl No	Name of Lake / Taluk	Village Name & Sy No.	Survey Details								Remarks	
			Total Area		Encroachment Details		Encroachment removed		Balance Encroachment to be removed			
			Ac	Gu	Ac	Gu	Ac	Gu	Ac	Gu	Govt Encroachment	Private Encroachment
45	Vengaltna kere /K.R.Puram Tank	Sonnathammanahalli-46	24.00	37.00	0.00	30.00	0.00	0.00	0.00	30.00	1. road-15 guntas	1. Vacant-2 acre 20 guntas 2. houses-13 guntas 3. houses-2 guntas. Nanjunda sheety-05 guntas
		K.R.Puram-9	38.00	12.00	3.00	11.25	0.00	0.00	3.00	11.25	1. BWSSB-13 guntas 2. Govt school building-06 guntas 3. old madras NH road- 2 acre 08 guntas. 4. road-15 guntas	1. Vacant land-2 acre 22 gutnas 2. house-1.25 guntas 3. house-03 guntas 4. Vacant land -24 guntas
46	Devarabeesanahalli Lake	Devarabeesanahalli - 18	13.00	31.00	0.00	13.25	0.00	0.00	0.00	13.25	1)Road -13.25	
47	Panathur lake	Panathur -38	25.00	17.00	3.00	12.00	0.00	9.00	3.00	3.00	1) Graveyard 1 acre 18 gutns 2) Road 1 acre 25 gutnas	
48	Hoodi kere	Hoodi-79	15.00	10.00	2.00	3.50	0.00	14.50	1.00	29.00	1) Road 0-33 2 ) Graveyard 36 guntas	
49	Bhattarahalli Lake	Bhattarahalli - 2	18.00	10.00	6.00	3.00	0.00	0.00	6.00	3.00		
50	Garudachar Palya (Goshala)	Mahadevapura-86	5.00	14.00	0.00	25.00	0.00	0.00	0.00	25.00	Road-25 guntas	
51	Pattandur agrahara lake	Pattandur agrahara -24	16.00	35.00	1.00	0.00	0.00	0.00	1.00	0.00	1. Road-1 acre	
52	Vijanapura Lake	Vijanapura-42	29.00	15.00	29.00	15.00	0.00	0.00	29.00	15.00	1. Crematorium-1 acre 16 guntas	1. buidings-25 acre 05 guntas 2. ITI compound-2 acre 34 guntas.
			<b>1845.00</b>	<b>6.08</b>	<b>225.00</b>	<b>15.08</b>	<b>11.00</b>	<b>12.24</b>	<b>214.00</b>	<b>2.80</b>		

  
**Chief Engineer (Lakes)**  
**Bruhat Bengaluru Mahanagara Palike**

# Bruhath Bangalore Mahanagara Palike


## Yelahanka zone Lakes details

Sl No	Zone	Name of Lake / Taluk	Village Name & Sy No.	Survey Details								Balance Encroachment to be removed		Remarks	
				Total Area		Encroachment Details		Encroachment removed							
				Ac	Gu	Ac	Gu	Ac	Gu	Ac	Gu	Govt Encroachment	Private Encroachment		
1		Bettahalli lake	Chikka Bettahalli-52	1.00	32.00	0.00	16.00	0.00	16.00	0	0				
2		Thirumenahalli	Thirumenahalli-63	7	10	0.00	0.00	0.00	0.00	0	0				
3		Bellahalli	Bellahalli-68	18.00	32.00	1.00	18.00	1.00	18.00	0	0				
4		Venkatchpura Lake	Venkateshpura -12	6	35	0.00	0.00	0.00	0.00	0	0				
			Sampigehalli-37	11	29	2.00	2.00	2.00	2.00	0	0				
5		Veerasagara lake Bangalore North Addl	Veerasagara-26	17.00	24.00	1.50	28.00	1.50	28.00	0	0				
			Amur-25	3.00	30.00	0.00	35.00	0.00	35.00	0	0				
6		Harohalli lake Bangalore North Addl	Harohalli-91	74.00	32.00	2.00	1.00	2.00	1.00	0	0				
7	Yelahanka Zone	Kogilu lake Bangalore North Addl	Kogilu-84	40.00	4.00	1.00	5.50	0.00	0.00	1.00	5.50	1) Road - 9 Guntas 2) Road - 1 Gunta 3) Road and empty road- 32 Guntas 4) Graveyard - 1 Gunta 5) Graveyard - 2.5 Guntas			
			Kattigenahalli-117	33.00	24.00	0.00	0.00	0.00	0.00	0.00	0.00	-			
8	Yelahanka Zone	Chokkanahalli lake	Chokkanahalli-2	8.00	2.00	1.00	2.00	0.00	0.00	1.00	2.00	1) Road (Lake Bund)-1 Acre 2 Guntas			
9	Yelahanka Zone	Jakkur lake (Sampigehalli Lake)	Jakkur-15	39.00	21.00	2.00	16.00	0.00	0.00	2.00	16.00	1. Road 2 Acre 16 guntas			
			Jakkur-16	3.00	1.00										
			Jakkur-17	3.00	14.00										
			Jakkur-23	36.00	33.00										
			Yelahauka ananikere - 55	58.00	16.00										
			Sampigehalli-12	19.00	25.00										
Agrahara-13	3.00	17.00													
10	Yelahanka Zone	Shivanahalli Lake	Shivanahalli-48	14.00	38.00	10	30	0	0	10	30	1). National hiway-5 acre 5 guntas 2). Railway-5 acre 19 guntas. 3) under pass-6 guntas			
			Allalassandra-48	0	27	0	27	0	0	0	27	1).Railway road-27 guntas			
			Allalassandra-38	3.00	22.00	0	0	0	0	0	0				
11	Yelahanka Zone	Medi agrahara lake	Medi agrahara-33	13.00	15.00	1.00	21.00	0.00	0.00	1.00	21.00	1. Road-17 guntas			
12	Yelahanka Zone	Kattigenahalli Kere-31 Bangalore North Addl	Kattigenahalli-31	20.00	10.00	0.00	2.50	0.00	0.00	0.00	2.50	1). Road-1 guntas	1). agriculture land -1.5 guntas		
13	Yelahanka Zone	Amruthahalli lake	Amruthahalli -115	24.00	36.00	1.00	24.00	0.00	20.00	1.00	4.00	1) Road-1 acre 4 guntas	1) Shed chemical godown and vacant land-20 guntas		
14	Yelahanka Zone	Agrahara Lake / Bangalore North Addl	Agrahara-33	15.00	34.00	0.00	7.50	0.00	0.00	0.00	7.50	1)Munishamappa Agricultural land-1 gunta 2)A.M.Chandrashekhara Agricultural land-0.25 gunta 3)Muniraj -Agricultural land-2.5 guntas 4)Hemanta-Agricultural land-0.5 gunta 5)A.M.Chandrashekhara-Agricultural land- 3.25 gunta			

Sl No	Zone	Name of Lake / Taluk	Village Name & Sy No.	Survey Details								Balance Encroachment to be removed		Remarks	
				Total Area		Encroachment Details		Encroachment removed							
				Ac	Gu	Ac	Gu	Ac	Gu	Ac	Gu	Govt Encroachment	Private Encroachment		
15	Yelahanka Zone	Yelahanka keru / Bangalore North Additional	Yelahanka-29	53.00	36.00	0.00	19.00	0.00	0.00	0.00	19.00		1) buildings and Vacant site 19 guntas		
			Konchenahalli-15	30.00	6.00	0.00	17.00	0.00	0.00	0.00	17.00		Agriculture 1 acre 19 guntas		
			Venkatala-39	199.00	31.00	1.00	19.00	0.00	0.00	1.00	19.00		Agriculture 1 ac 19 guntas		
			Manchenahalli-19	7.00	34.00	0.00	24.00	0.00	0.00	0.00	24.00		Agriculture 1 acre 24 guntas		
16	Yelahanka Zone	Attur Lake / Bangalore North Additional	Attur-81	56.00	29.00							1) Graveyard-0.25 guntas 2) Road-16 guntas 3) Road 2 acre 7 guntas 4) Road-8 guntas	1) Rudresh-0.75 guntas 2) Lokesh -1.5 guntas 3) Rangamma-11 guntas 4) Dohi gat- 4 guntas		
			Ananthapura-92	6.00	15.00										
			Ramagondana halli-39	7.00	22.00	3.00	12.50	0.00	4.00	3.00	8.50				
			Kempanahalli-12	19.00	18.00										
17	Yelahanka Zone	Narasipura-20 Bangalore North Addl	Narasipura-20 Bangalore North Addl	15.00	13.00	0.00	30.00	0.00	0.00	0.00	30.00	1) Bangalore Jala Mandali-25 Gunta 2) Road- 4 Gunta	1) Temple-1 Gunta		
18	Yelahanka Zone	Ramagondanahalli Bangalore North Addl	Ramagondanahalli-52	36.00	26.00	2.00	10.25	0.00	6.00	2.00	10.25	1) Road 1 Acre 10 Guntas 2) Road 1 Acre	1) Graveyard 0.25 Guntas		
19	Yelahanka Zone	Allasandra lake / Bangalore North Additional	Allasandra-15	41.00	23.00	4.00	23.20	0.00	0.00	4.00	23.20	1) Karnataka Gruha Mandali house 33.5 guntas 2). Forests, BWSSB & road 24 guntas 3). Road 10 guntas 6). Slum 34 guntas	1). Janapriya Apartment 0.04 guntas 2). Graveyard 0.16 guntas 3). Agriculture land 17 guntas 4). Agriculture land 6.5 guntas 5). Compound 0.8 guntas 1). Slum-1 acre 24 guntas		
20	Yelahanka Zone	Avalahalli / Bangalore North Addl	Avalahalli-10	11.00	1.00	0.00	7.25	0.00	0.00	0.00	7.25		1) Nataraju S/o Krishnamurthy 0.01 gunta 2) Nataraju S/o Krishnamurthy 1.25 guntas 3) G. V. Srinivas, Nagaiiah, S.K. Narayanappa 0.05 guntas		
			Singanayakanahalli- 64	2.00	10.00	0.00	29.50	0.00	0.00	0.00	0.00	29.50	1) G. V. Kanthamma W/o venkata nagaiiah 0.13 guntas 2) Ramesh S/o Mariyappa, Puttaraju Y.K and Y.K. Krishnappa 16.5 guntas		
21	Yelahanka Zone	Narasipura-26 Bangalore North Addl	Narasipura-26	9.00	11.00	2.00	19.50	0.00	0.00	2.00	19.50	1) Road-29.5 Gunta 2) Road & drain-1 Guntas 3) BEL. Employment Association building Co.Ltd, Compound & building-	1) Sri. Manjunatheshwara & Ganapati Temple-17 Guntas 2) The Industrial employees building Co Society- Buildings-18 Guntas 3) sai Baba Temple-14 Guntas		
22	Yelahanka Zone	Doddabommasandra lake / Bangalore North Additional	Tindlu-53	35.00	28.00								1. Road, bus shelter, public toilet, indra cantin, drainwage collection centre-3 acre 2 guntas	1. Petrol bunk, coal shop, slum house, sheet factory-33 guntas	
			DBSandra-56	39.00	10.00	3.00	35.00	0.00	12.00	3.00	23.00				
			Kodiguhally-175	49.00	21.00										
23	Yelahanka Zone	Kattigenahalli Kere-136 (Jalanahalli lake) /Bangalore North Addl	Kattigenahalli-136	25.00	28.00	2.00	20.00	1.00	18.75	1.00	1.25		1) Sy no 89/1 Land holders 5.25 Gunta 2) Sy No 137 Land holders 36 Gunta		
24	Yelahanka Zone	Rachenahalli lake/ Bangalore North Additional	Rachenahalli-69	18.00	16.00	0.00	0.00	0.00	0.00	0.00	0.00				
			Dasarahalli -61	73.00	23.00	6.00	16.00	2.00	38.00	3.00	18.00	1). Javaharlal nehar 33 guntas 2). Road-1 acre 26 guntas.	1). suresh and dasappa shetty-15 guntas 2. pai -1 guntas 3. apartment and building-22 guntas		
25	Yelahanka Zone	Singapura Lake	Singapura-102	66.00	18.00	4.00	35.00	0.00	0.00	4.00	35.00	1) Road-25.5 guntas 2) BWSSB compound wall -20.5 guntas	1). House-39 guntas 2) erichian graveyar-17 guntas 3) Graveyar-1 acre 4 guntas 4) Layout-37.5 guntas 5) vacant land-11 guntas		
26	Yelahanka Zone	Srinivasapura Kere	Srinivasapura-2	3	14	0	25	0	9	0	16	1) Graveyard- 4 guntas	1. shed-12 guntas		
27	Yelahanka Zone	Vaderahalli	Vaderahalli-32	9.00	34.00	0	27.5	0	0	0	27.5	1). Road-0.23.5 guntas	1). AC Sheet house-0.04.25 guntas		
			Madavara-48	35	31	35	31	1.00	6.00	0.00	0.00	1. Nice road and Astraya houses - 1 ac 6 guntas			




SI No	Zone	Name of Lake / Taluk	Village Name & Sy No.	Survey Details								Remarks	
				Total Area		Encroachment Details		Encroachment removed		Balance Encroachment to be removed			
				Ac	Gu	Ac	Gu	Ac	Gu	Ac	Gu	Govt Encroachment	Private Encroachment
28	Out of BBMP	Madavara lake	Thirumalapur-32.	8	36	8	36	4.00	15.50	0.00	0.00	1) Road and survey-34/1 -4 acre 15.5 guntas	
			Chikkabidrakat-21	21	4	21	4	3.00	10.00	0.00	0.00		Buildings-3 acre 10 guntas
			Deddabidrakat-98	3	39	3	39	0.00	0.00	0.00	0.00		
			<b>Total</b>	1371.00	20.00	133.50	35.20	24.16	9.00	50.08	21.00		

  
**Chief Engineer (Lakes)**  
**Bruhat Bengaluru Mahanagara Palike**

# Bruhath Bangalore Mahanagara Palike

## East zone lakes details


Sl No	Zone	Name of Lake / Taluk	Village Name & Sy No.	Survey details								Remarks	
				Total Area		Encroachment Details		Encroachment removed		Balance Encroachment to be removed			
				Ac	Gu	Ac	Gu	Ac	Gu	Ac	Gu	Govt Encroachment	Private Encroachment
1	East Zone	Ulsoor / Bangalore Central	Ulsoor	106.00	0.00	0.00	0.00	0.00	0.00	0.00	0.00		
2	East Zone	Konena Agrahara lake	Konena Agrahara -60	20.00	10.00	20.00	10.00	0.00	0.00	20.00	10.00	1. Hospital-05 guntas 2. forest office-4 acre 1A guntas.	1. Sir. M. Vishveshwaraiah collage building and compound-3 acre 11 guntas 2. Sriram nagar slum-10 acre 34 guntas 3. arun ripko apartment-1 acre 22 guntas
3	East Zone	Byatagunte Playa	Byatagunte palye-14	4.00	27.00	4.00	27.00	0.00	0.00	4.00	27.00	1). Road, Sheet houses & RCC houses-18.5 guntas 2). Road, Sheet houses & RCC houses-23.5 guntas	1). RCC buildings-04 guntas 2). Shaneshwara temple-1.5 guntas 3). Road, Park & Play ground-2 acre 14.5 guntas 4). RCC buildings-03 guntas 5). RCC Houses -38 guntas
4	East Zone	Lingarajapura Lake	Lingarajapura-49	16.00	14.00	16.00	14.00	0.00	0.00	16.00	14.00	BDA layout has been formed (Buildings, ground, road)	
5	East Zone	Goddalahalli	Goddalahalli-03	21.00	18.00	21.00	18.00	0.00	0.00	21.00	18.00	BDA layout has been formed- 21 acre 18 guntas.	
6	East Zone	Melina kere byrasandra (DRDO)	Byrasandra-109	14.00	19.00	1.00	26.00	0.00	0.00	1.00	26.00	1) Road - 1A 26G	
7	East	B. Channasandra Lake	Banasawadi-64	20.00	15.00	20.00	15.00	0.00	0.00	20.00	15.00	1) Indian Railway 1Acre 19 guntas 2) Forest (Dept 9Acre 5guntas 3) BDA Road 2Acre 23 guntas 4) BDA Layout 6Acre 9guntas	1) Pappayya & Venkatesh 28 guntas 2) Plaintiff Apt 11 guntas
8	East	Channasandra Lake	Banasawadi-211	40.00	20.00	24.00	20.12	0.00	29.32	23.00	30.80	1). BDA park-05.12 guntas 2). bda site-0.12 guntas 3). drain-24.08 guntas 4). bda site-0.04 guntas 5). bda site-11.08 guntas 6) bda site-13acre 7) fairigin building-30 guntas 8). road 7 acre 31 guntas	1. house-06 guntas 2. house-03.12 guntas 3. house-03.12 guntas 4. house-03.12 guntas 5. house-12.04 guntas 6. vacant land-01 guntas 7. petrol bunk-07.04 guntas 8. house-07.08 guntas 9. house and petrol bunk-24.08 guntas 10. house-03.12 guntas 11. house-11.04 guntas 12. Temple-05.08 guntas 13). temple-01.04 guntas
9	East	Kaggadasapura Lake	Kaggadasapura -141	32.00	16.00	3.00	34.40	1.00	32.54	2.30	1.86	1). Road-01.14 guntas 2). road-05.70 guntas 3).road-07.58 guntas, 5). Road-01.50 guntas. 6). Jalacanteshwara temple 0R.50 guntas	1). Garden view apartment compound 0.90 guntas 2). Rack builders apartment-01.05 guntas 3). Site compound-01.20 guntas 4). Building-01.63 guntas 5). Aishwarya Apartment compound-09.46 guntas 6). Sharmia shewd-0.30 guntas 7). Tennis Acodame compound-02.77 guntas 9). Site ravi-02.47 guntas 10). Ravi House-03.09 guntas 11). House-0.98 guntas 12). Muneshwara temple Building-02.31 guntas 13). Bagmane developers compound-03.89 guntas 14). Bagmane developers compound-05.42 guntas 15).Bagmane developers fencing-03.72 guntas 16). Varsova layout Building-05.88 guntas 17). Baiyana-01 acre 12.58 guntas 18). Narappa Agriculture-01.66 guntas.
			Bairasandra-5	14.00	24.00								
10	East	Kelagina kere / Byrasandra	Byrasandra-112	12.00	21.00	3.00	9.50	0.00	0.00	3.00	9.50	1) Road 37.5Guntas 2) BEML 2.5Guntas	1) Begunur to ch park 36G 3) Pine wood villa 10 4) RTC Holder of Sy no 41/2- 60 5) Grant Thornton Pvt Ltd-13G 6) Cognizant Technologies Pvt Ltd - 14G 7) LRDE Campus 19.5G
<b>Total</b>				<b>303.00</b>	<b>24.00</b>	<b>116.00</b>	<b>0.35</b>	<b>2.00</b>	<b>21.88</b>	<b>113.00</b>	<b>32.16</b>		

  
 Chief Engineer (Lakes)  
 Bruhath Bengaluru Mahanagara Palike






31	RR Nagar	Mylasandra (Sunnakallu palya) lake	Kengeri-58	6.00	2.00	0.00	0.00	0.00	0.00	0.00	0.00	1. Road-27 guntas
			Mylasandra-37	6.00	24.00	0.00	27.00	0.00	0.00	0.00	27.00	
32	RR Nagar	Busegowdana lake	Kengeri-66	5.00	25.00	0.00	0.00	0.00	0.00	0.00	0.00	1) Empty site 0-23.5 2) BGS Hospital towards road 0-8.5 3) Empty site 0-8 4) Temple 0-4
			Mylasandra-27	10.00	14.00	1.00	4.00	0.00	0.00	1.00	4.00	
33	RR Nagar	Kengeri Lake	Kengeri-15	23.00	25.00	0.00	20.75	0.00	0.00	0.00	20.75	1) Sy No:14 Land holder 0-5.25 2) Public road 15.5 3) Public Road 0-20
			Varagerahalli-85	6.00	15.00	0.00	20.00	0.00	0.00	0.00	20.00	
34	RajaRajeshwari Nagar Zone	Bovimaranahalli	Halage vaderahalli-124	19.00	15.00	19.00	15.00	0.00	0.00	19.00	15.00	1. road-37 guntas 2. Buildings-17 acre 21 guntas
35	RajaRajeshwari Nagar Zone	Gundopanthi lake	Pantarpalya-59	2	17	0.00	22.45	0.00	0.00	0.00	22.45	1) Houses-3.25 guntas 2) road-1.75 guntas 3). House-1.75 guntas 4) road-02 guntas 5) houses-18.5 guntas.
36	RajaRajeshwari Nagar Zone	Chikkabasthi lake	Ramasandra-6	7.00	6.00	2.00	10.00	0.00	0.00	2.00	10.00	
37	RajaRajeshwari Nagar Zone	Kannali lake	Kannali-5	48	31	1	23	0	0	1	23	1. Road-0.30 guntas
			Kodagehalli-78	19	14	2	9.5	0	0	2	9.5	
			Total	852.00	12.00	160.00	6.40	0.00	0.00	160.00	6.40	

  
**Chief Engineer (Lakes)**  
**Bruhat Bengaluru Mahanagara Palike**

**Bruhath Bangalore Mahanagara Palike**  
Dasarahalli zone lakes details


Sl No	Zone	Name of Lake / Taluk	Village Name & Sy No.	Survey Details								Remarks		
				Total Area		Encroachment Details		Encroachment removed		Balance Encroachment to be removed				
				Ac	Ga	Ac	Ga	Ac	Ga	Ac	Ga	Ac	Ga	Govt Encroachment
1	Dasarahalli Zone	Kamgondanahalli Kere Bangalore North	Kamgondanahalli-18	15.00	26.00	0.00	0.00	0.00	0.00	0.00	0.00			
			Shetty halli-67	5.00	32.00	0.00	0.00	0.00	0.00	0.00	0.00	0.00		
			Medarahalli-26	1.00	32.00	0.00	0.00	0.00	0.00	0.00	0.00	0.00		
2	Dasarahalli Zone	Dasarahalli (Chokkasandra) Lake Bangalore North	Dasarahalli-24	3.00	29.00	0.00	18.00	0.00	0.00	0.00	18.00	1) Road-01 guntas	1) vacant land and building-17 guntas	
			Chokkasandra-5	24.00	4.00	3.00	7.00	0.00	0.00	3.00	7.00	1) N.H.4-1.5 guntas 2) public road-26 guntas 3) slum houses-2 acre 12 guntas	1) Private factory-05 guntas, 2) Anjaneya Swami Temple -0.2 Guntas, 3) Yogesha Vacant land-02 guntas	
3	Dasarahalli Zone	Bagalgunte Lake	Bagalgunte -113	10.00	14.00	0.00	17.50	0.00	0.00	0.00	17.50	1) Public Road 0-08, 2) Public Road 0-02	Doddakempasiah chikka kempasiah 0-07/2 guntas	
4	Dasarahalli Zone	Abbigere Kere	Abbigere-75	26.00	6.00	0	14	0	0	0	14		1) Someshwara Temple - 05 guntas, 2) Sadashiva Agricultural land-09 guntas	
			Singapura-93	21.00	7.00	0	0	0	0	0	0	No Encroachment		
	Dasarahalli Zone	Doddabidarakalu /Nagasandra kere	Nagasandra-6	16.00	36.00	0	0	0	0	0	0	No Encroachment		
			Doddabidarakalu-125	23.00	10.00	2	32	0	0	2	32	BDA Sheds 2.1/2guntas	1) Radha Swami Satsang bhimass- Agricultural Land - 01 Acre 0.9 1/2 Guntas 2) Radha Swami Satsang bhimass- Agricultural Land - 01 Acre 7 Guntas 3) Radha Swami Satsang bhimass- Agricultural Land -10 Guntas, 4) Sidappa, Venkatesh ramalingappa, Parvathamra Serojamma, Lokesh Padmavathi, Rangaswami Houses-03 Guntas	
6	Dasarahalli Zone	Narasappanahalli Kere	Nellagadrenahalli-90	19.00	5.00	0	0	0	0	0	0	No Encroachment		
			Nellagadrenahalli-89	5	26	0	2.75	0	0	0	2.75		1) Cement engineers - 01 Guntas, 2) Vijay Power. Transport Building - 0.01/2 Guntas 3) Surya-Metal Builders - 0.01/2 Guntas, 4) Shrinivasa Enterprises Building - 0.3/4 Guntas	
			Karivobanahalli-40	27	13	0	0	0	0	0	0	No Encroachment		
7	Dasarahalli Zone	Mallasandra gudda lake	Doddabidarakalu-24	1	20	0	0	0	0	0	0	No Encroachment		
			Mallasandra gudda-49	11.00	28.00	1.00	12.00	0.00	0.00	1.00	12.00	1) Public Graveyard - 0.30 guntas, 2) Public Road - 0.20 guntas	1) Private Layout road-01.3/4 guntas, 2) Vacant land 0.01/4 guntas	
8	Dasarahalli Zone	Nelagedaranahalli -62	Mallasandra gudda-50	5.00	23.00	0.00	2.00	0.00	0.00	0.00	2.00	1) Public road- 01 guntas, 2) masidi- 01 guntas		
			Nelagedaranahalli -62	19.00	22.00	3.00	17.00	0.00	0.00	3.00	17.00	1) slum and temples-2 acre 35 guntas 2) Govt School-01 guntas 3)	1) Malvin health centre-17 guntas, 2) IPE division Pvt ltd-04 guntas	
9	Dasarahalli Zone	Lakshimpura lake	Lakshimpura-25	10	4	1	15	0	0	1	15	1) Road-23 guntas	1) Graveyard-17 Guntas, 2) Vacant land-15 Guntas	
<b>Total</b>				<b>220.00</b>	<b>13.00</b>	<b>9.00</b>	<b>2.25</b>	<b>0.00</b>	<b>0.00</b>	<b>9.00</b>	<b>2.25</b>			

  
**Chief Engineer (Lakes)**  
**Bruhath Bengaluru Mahanagara Palike**

# Bruhath Bangalore Mahanagara Palike

## West Zone lakes details

Sl No	Zone	Name of Lake / Taluk	Village Name & Sy No.	Survey Details								Remarks	
				Total Area		Encroachment		Encroachment		Balance		Govt Encroachment	Private Encroachment
				Ac	Ga	Ac	Ga	Ac	Ga	Ac	Ga		
1	West Zone	Senkey tank / Bangalore Central	Vyalikaval-21	40.00	24.00	1.00	6.00	0.00	0.00	1.00	6.00		M.A. Pasha sarafi
2	West Zone	Nayadhalli Lake Bangalore South	Nayadhalli-31	13.00	9.00	0.00	6.50	0.00	6.50	0.00	0.00		
3	West Zone	Kamakshi palya	Sangoruvahalli-60	6.00	35.00	3.00	19.00	0.00	0.00	3.00	19.00	Encroached by Slum board house 2 acre 02 guntas, Road-15 guntas, BBMP Slum board house 1 acre 02 guntas.	
4	West Zone	Anche ranana kere (Gangondanahalli)	Gangondana halli-2	0.00	17.00	0.00	0.00	0.00	0.00	0.00	0.00		
5	West Zone	Sangoruvahalli	Sangoruvahalli-120	15.00	24.00	15.00	24.00	0.00	0.00	15.00	24.00	Karnataka Pollution Control Board employees Layout & Parks	
6	West Zone	Shivanahalli (Agrahara Dasarahalli)	Agraharadasarahalli-72	9.00	25.00	9.00	25.00	0.00	0.00	9.00	25.00	1) Gangamma thimmaiah chotary-07.5 guntas 2) Gymge -10.5 guntas 3) Private houses-04.5 guntas 4) Road-39 guntas 5) BBMP office-10 guntas 6) Ambedker Stadium-7 acre 33.5 guntas	
			Total	86.00	1.43	30.00	6.50	0.00	6.50	29.00	34.00		

  
 Chief Engineer (Lakes)  
 Bruhat Bengaluru Mahanagara Palike