


ಕರ್ನಾಟಕ ವಿಧಾನ ಪರಿಷತ್ತು

ಚುಕ್ಕೆ ಗುರುತಿಲ್ಲದ ಪ್ರಶ್ನೆ ಸಂಖ್ಯೆ : 289
 ಸದಸ್ಯರ ಹೆಸರು : ಶ್ರೀ ಹೆಚ್.ಎಸ್.ಗೋಪಿನಾಥ್
 (ಸ್ಥಳೀಯ ಸಂಸ್ಥೆಗಳಿಂದ ಚುನಾಯಿತರಾದವರು)
 ಉತ್ತರಿಸುವ ದಿನಾಂಕ : 14.09.2022.
 ಉತ್ತರಿಸುವ ಸಚಿವರು : ಕಂದಾಯ ಸಚಿವರು

| ಕ್ರ. ಸಂ | ಪ್ರಶ್ನೆ | ಉತ್ತರ | | | | | | | | | | | | | | | | | | | | | | | | | | | | | | | | | | | | | | | | | | |
|--------------|---|---|-----------------|-----------------------|---------------------------|-----------------|-----------------------|---------------------------|---|--------|-----|-----|----|----|---|-------|----|----|----|----|---|-------|----|----|----|----|---|-------|----|----|----|----|---|--------|-----|-----|-----|----|--------------|--|------------|------------|------------|-----------|
| ಅ) | ಬೃಹತ್ ಬೆಂಗಳೂರು ಮಹಾನಗರ ಪಾಲಿಕೆಯನ್ನು ಹೊರತುಪಡಿಸಿ ಬೆಂಗಳೂರು ನಗರ ಜಿಲ್ಲೆಯಲ್ಲಿರುವ ಎಲ್ಲಾ ಕೆರೆ ಜಮೀನುಗಳಲ್ಲಿ ಆಗಿರುವ ಒತ್ತುವರಿಗಳನ್ನು ಗುರುತಿಸಲು ಸರ್ವೆ ಕಾರ್ಯ ನಡೆಸಲಾಗಿದೆಯೇ; | ಬೃಹತ್ ಬೆಂಗಳೂರು ಮಹಾನಗರ ಪಾಲಿಕೆಯನ್ನು ಹೊರತುಪಡಿಸಿ, ಬೆಂಗಳೂರು ನಗರ ಜಿಲ್ಲೆಯಲ್ಲಿರುವ ಎಲ್ಲಾ ಕೆರೆ ಜಮೀನುಗಳಲ್ಲಿ ಆಗಿರುವ ಒತ್ತುವರಿಗಳನ್ನು ಗುರುತಿಸಲು ಸರ್ವೆ ಕಾರ್ಯ ನಡೆಸಲಾಗಿರುತ್ತದೆ. | | | | | | | | | | | | | | | | | | | | | | | | | | | | | | | | | | | | | | | | | | |
| ಆ) | ಕಾರ್ಯಚರಣೆ ನಡೆಸಲಾಗಿದ್ದಲ್ಲಿ, ಕೆರೆಯ ವಿಳಾಸ ಕಾರ್ಯಚರಣೆಯ ದಿನಾಂಕ ತೆರವುಗೊಳಿಸಲಾದ ಒತ್ತುವರಿಯ ವಿವರ ನೀಡುವುದು; | ಬೆಂಗಳೂರು ನಗರ ಜಿಲ್ಲಾ ವ್ಯಾಪ್ತಿಯಲ್ಲಿ ಬೃಹತ್ ಬೆಂಗಳೂರು ಮಹಾನಗರ ಪಾಲಿಕೆ ಹೊರತುಪಡಿಸಿ, ಒಟ್ಟು 567 ಕೆರೆಗಳಿರುತ್ತವೆ. ಬೆಂಗಳೂರು ನಗರ ಜಿಲ್ಲೆಯ ವ್ಯಾಪ್ತಿಯಲ್ಲಿ ಕೆರೆ ಒತ್ತುವರಿ ತೆರವು ಕಾರ್ಯಚರಣೆ ನಡೆಸಿದ್ದು, ಒತ್ತುವರಿ ತೆರವುಗೊಳಿಸಿದ ಹಾಗೂ ತೆರವುಗೊಳಿಸಲು ಬಾಕಿ ಇರುವ ಕೆರೆಗಳ ತಾಲ್ಲೂಕುವಾರು ವಿವರದ ಪಟ್ಟಿಯನ್ನು ಅನುಬಂಧ-ಅ ದಲ್ಲಿರಿಸಿದೆ. | | | | | | | | | | | | | | | | | | | | | | | | | | | | | | | | | | | | | | | | | | |
| ಇ) | ಬೃಹತ್ ಬೆಂಗಳೂರು ಮಹಾನಗರ ಪಾಲಿಕೆಯನ್ನು ಹೊರತುಪಡಿಸಿ ಬೆಂಗಳೂರು ನಗರ ಜಿಲ್ಲೆಗಳಲ್ಲಿರುವ ಕೆರೆಗಳ ಸಂಖ್ಯೆ ಎಷ್ಟು; (ಸಂಪೂರ್ಣ ವಿವರ ನೀಡುವುದು) | ಬೆಂಗಳೂರು ನಗರ ಜಿಲ್ಲೆಯ ವ್ಯಾಪ್ತಿಯಲ್ಲಿ ಬೃಹತ್ ಬೆಂಗಳೂರು ಮಹಾನಗರ ಪಾಲಿಕೆಯನ್ನು ಹೊರತುಪಡಿಸಿ, ಒತ್ತುವರಿಯಾಗಿರುವ ತಾಲ್ಲೂಕುವಾರು ಕೆರೆಗಳ ವಿವರ ಈ ಕೆಳಕಂಡಂತಿವೆ:- | | | | | | | | | | | | | | | | | | | | | | | | | | | | | | | | | | | | | | | | | | |
| ಈ) | ಬೃಹತ್ ಬೆಂಗಳೂರು ಮಹಾನಗರ ಪಾಲಿಕೆಯನ್ನು ಹೊರತುಪಡಿಸಿ ಒತ್ತುವರಿ ಆಗಿರುವ ಕೆರೆಗಳು ಯಾವುವು? | <table border="1" style="width: 100%; border-collapse: collapse; text-align: center;"> <thead> <tr> <th>ಕ್ರ. ಸಂ</th> <th>ತಾಲ್ಲೂಕು</th> <th>ಒಟ್ಟು</th> <th>ಒತ್ತುವರಿ ಸಂಖ್ಯೆ</th> <th>ತೆರವುಗೊಳಿಸಿರುವ ಸಂಖ್ಯೆ</th> <th>ಒತ್ತುವರಿ ಬಾಕಿ ಇರುವ ಸಂಖ್ಯೆ</th> </tr> </thead> <tbody> <tr> <td>1</td> <td>ದಕ್ಷಿಣ</td> <td>119</td> <td>104</td> <td>70</td> <td>34</td> </tr> <tr> <td>2</td> <td>ಯಲಹಂಕ</td> <td>97</td> <td>82</td> <td>77</td> <td>05</td> </tr> <tr> <td>3</td> <td>ಪೂರ್ವ</td> <td>43</td> <td>39</td> <td>22</td> <td>17</td> </tr> <tr> <td>4</td> <td>ಉತ್ತರ</td> <td>56</td> <td>30</td> <td>26</td> <td>04</td> </tr> <tr> <td>5</td> <td>ಆನೇಕಲ್</td> <td>252</td> <td>223</td> <td>211</td> <td>12</td> </tr> <tr> <td colspan="2">ಒಟ್ಟು</td> <td>567</td> <td>478</td> <td>406</td> <td>72</td> </tr> </tbody> </table> | ಕ್ರ. ಸಂ | ತಾಲ್ಲೂಕು | ಒಟ್ಟು | ಒತ್ತುವರಿ ಸಂಖ್ಯೆ | ತೆರವುಗೊಳಿಸಿರುವ ಸಂಖ್ಯೆ | ಒತ್ತುವರಿ ಬಾಕಿ ಇರುವ ಸಂಖ್ಯೆ | 1 | ದಕ್ಷಿಣ | 119 | 104 | 70 | 34 | 2 | ಯಲಹಂಕ | 97 | 82 | 77 | 05 | 3 | ಪೂರ್ವ | 43 | 39 | 22 | 17 | 4 | ಉತ್ತರ | 56 | 30 | 26 | 04 | 5 | ಆನೇಕಲ್ | 252 | 223 | 211 | 12 | ಒಟ್ಟು | | 567 | 478 | 406 | 72 |
| ಕ್ರ. ಸಂ | ತಾಲ್ಲೂಕು | ಒಟ್ಟು | ಒತ್ತುವರಿ ಸಂಖ್ಯೆ | ತೆರವುಗೊಳಿಸಿರುವ ಸಂಖ್ಯೆ | ಒತ್ತುವರಿ ಬಾಕಿ ಇರುವ ಸಂಖ್ಯೆ | | | | | | | | | | | | | | | | | | | | | | | | | | | | | | | | | | | | | | | |
| 1 | ದಕ್ಷಿಣ | 119 | 104 | 70 | 34 | | | | | | | | | | | | | | | | | | | | | | | | | | | | | | | | | | | | | | | |
| 2 | ಯಲಹಂಕ | 97 | 82 | 77 | 05 | | | | | | | | | | | | | | | | | | | | | | | | | | | | | | | | | | | | | | | |
| 3 | ಪೂರ್ವ | 43 | 39 | 22 | 17 | | | | | | | | | | | | | | | | | | | | | | | | | | | | | | | | | | | | | | | |
| 4 | ಉತ್ತರ | 56 | 30 | 26 | 04 | | | | | | | | | | | | | | | | | | | | | | | | | | | | | | | | | | | | | | | |
| 5 | ಆನೇಕಲ್ | 252 | 223 | 211 | 12 | | | | | | | | | | | | | | | | | | | | | | | | | | | | | | | | | | | | | | | |
| ಒಟ್ಟು | | 567 | 478 | 406 | 72 | | | | | | | | | | | | | | | | | | | | | | | | | | | | | | | | | | | | | | | |

ಸಂಖ್ಯೆ: ಆರ್‌ಡಿ 174 ಎಲ್‌ಜಿಕೂ, 2022


 (ಆರ್.ಅಶೋಕ)
 ಕಂದಾಯ ಸಚಿವರು

"ಸೊಬಂಧಿ-ಬಿ"

ಬೆಂಗಳೂರು ಉತ್ಕಲ ಅಭಿವೃದ್ಧಿ.

| Sl No | Hobli | Village | Sy.Nos. | Extent | | Name of the Gram Panchayath | Name of the Lake | Department/ ownershi MH/ZP/ BBMP/ OTHERS | Lake Surveyed Yes/ No | Lake Encroachment Identified | | Lake Encroachment removed | | Lake Encroachment to be removed | | Buffer Zone Surveye Yes/ No | Protection of the | | Remarks |
|-------|----------------|-------------------|---------|--------|-------|-----------------------------|------------------|---|--------------------------|------------------------------|-------|---------------------------|-------|---------------------------------|-------|--------------------------------|-------------------|------------------|-------------------|
| | | | | Acre | Gunta | | | | | Acre | Gunta | Acre | Gunta | Acre | Gunta | | Fencing | Boundary Marking | |
| 1 | Yashawanthpura | Kannalli | 5 | 48 | 31 | | kere | ZILLA PANCHAYATH | surveyed | 1 | 23 | 0 | 30 | | | Yes | | Yes | No Enchroachment |
| | Yashawanthpura | Kodagehalli | 78 | 19 | 14 | | kere | ZILLA PANCHAYATH | surveyed | 2 | 9.5 | | | | | Yes | | Yes | No Enchroachment |
| 2 | Yashawanthpura | Kannalli | 37 | 12 | 29 | | kere | ZILLA PANCHAYATH | surveyed | - | - | | | | | Yes | | Yes | No Enchroachment |
| 3 | Yashawanthpura | Shigehalli | 79 | 12 | 4 | | kere | ZILLA PANCHAYATH | surveyed | 0 | 20 | | | | | Yes | | Yes | No Enchroachment |
| 4 | Yashawanthpura | Kodigehalli | 30 | 9 | 25 | | kere | ZILLA PANCHAYATH | surveyed | 0 | 1 | | | | | Yes | | Yes | No Enchroachment |
| 5 | Yashawanthpura | Kodagehalli | 66 | 12 | 21 | | kere | ZILLA PANCHAYATH | surveyed | 8 | 26 | | | | | Yes | | Yes | No Enchroachment |
| 6 | Dasanapura | Madavara | 48 | 35 | 31 | | kere | ZILLA PANCHAYATH | surveyed | 1 | 6 | | | | | Yes | | Yes | Yet to be removed |
| | Dasanapura | Chikkabidarakallu | 21 | 24 | 4 | | kere | | surveyed | 4 | 10 | | | | | Yes | | Yes | |
| | Dasanapura | Tirumalapur | 32 | 8 | 36 | | kere | | surveyed | 4 | 15.5 | | | | | Yes | | Yes | |
| | Dasanapura | Doddabidarannalli | 98 | 2 | 39 | | kere | | surveyed | - | - | | | | | Yes | | Yes | |
| 7 | Dasanapura | Gattisiddanahalli | 18 | 4 | 11 | | kere | REVENUE | surveyed | - | - | | | | | Yes | | Yes | No Enchroachment |
| 8 | Dasanapura | Gattisiddanahalli | 54 | 3 | 17 | | kere | REVENUE | surveyed | 3 | 17 | | | | | Yes | | Yes | No Enchroachment |


| | | | | | | | | | | | | | | | | | |
|----|------------|------------------|-----|----|----|--|------|------------------|----------|----|-------|---|----|--|-----|-----|-------------------|
| 9 | Dasanapura | Giddenahalli | 104 | 2 | 6 | | kere | ZILLA PANCHAYATH | surveyed | - | - | | | | Yes | Yes | No Enchroachment |
| 10 | Dasanapura | Kithanahalli | 141 | 17 | 33 | | kere | ZILLA PANCHAYATH | surveyed | 0 | 14 | 0 | 12 | | Yes | Yes | No Enchroachment |
| 11 | Dasanapura | Kadabage | 76 | 21 | 30 | | kere | REVENUE | surveyed | - | - | | | | Yes | Yes | No Enchroachment |
| 12 | Dasanapura | Kadabage | 110 | 28 | 0 | | kere | ZILLA PANCHAYATH | surveyed | 4 | 36 | | | | Yes | Yes | No Enchroachment |
| | Dasanapura | Giddenahalli | 37 | 2 | 18 | | kere | | surveyed | | | | | | | | Yes |
| 13 | Dasanapura | Byayandahalli | 2 | 4 | 23 | | kere | ZILLA PANCHAYATH | surveyed | 0 | 27.25 | 0 | 16 | | Yes | Yes | No Enchroachment |
| 14 | Dasanapura | Machohalli | 39 | 20 | 15 | | kere | ZILLA PANCHAYATH | surveyed | 1 | 8 | 0 | 14 | | Yes | Yes | Yet to be removed |
| | Dasanapura | K.G.Lakkenahalli | 50 | 8 | 25 | | kere | | surveyed | | | 0 | 4 | | | Yes | Yes |
| 15 | Dasanapura | Mallasandra | 19 | 2 | 2 | | kere | ZILLA PANCHAYATH | surveyed | - | - | | | | Yes | Yes | No Enchroachment |
| | Dasanapura | Ravuttanahalli | 9 | 28 | 8 | | kere | | surveyed | 28 | 8 | | | | Yes | Yes | No Enchroachment |
| 16 | Dasanapura | Kammasandra | 34 | 5 | 1 | | kere | REVENUE | surveyed | 0 | 0.5 | | | | Yes | Yes | No Enchroachment |
| 17 | Dasanapura | Kammasandra | 13 | 1 | 14 | | kere | REVENUE | surveyed | 0 | 4.5 | | | | Yes | Yes | No Enchroachment |
| 18 | Dasanapura | Dasanapura | 18 | 36 | 35 | | kere | ZILLA PANCHAYATH | surveyed | - | - | | | | Yes | Yes | No Enchroachment |
| 19 | Dasanapura | Dasanapura | 49 | 3 | 9 | | kere | ZILLA PANCHAYATH | surveyed | 0 | 24.25 | | | | Yes | Yes | No Enchroachment |

| | | | | | | | | | | | | | | | | |
|----|------------|------------------|-----|----|----|------|------------------|----------|----|-------|-----|-----|------------------|-----|------------------|------------------|
| 20 | Dasanapura | Bommashettihalli | 20 | 8 | 16 | kere | ZILLA PANCHAYATH | surveyed | 1 | 7 | 0 | 29 | | Yes | Yes | No Enchroachment |
| | Dasanapura | Gopalapura | 103 | 36 | 30 | kere | | surveyed | | | Yes | Yes | No Enchroachment | | | |
| 21 | Dasanapura | Huskuru | 52 | 45 | 21 | kere | ZILLA PANCHAYATH | surveyed | 13 | 12 | | | Yes | Yes | No Enchroachment | |
| | Dasanapura | Matthahalli | 81 | 23 | 3 | kere | | surveyed | | | Yes | Yes | No Enchroachment | | | |
| | Dasanapura | Agraharapalya | 17 | 7 | 19 | kere | | surveyed | | | Yes | Yes | No Enchroachment | | | |
| | Dasanapura | Honnasandra | 48 | 40 | 34 | kere | | surveyed | | | Yes | Yes | No Enchroachment | | | |
| 22 | Dasanapura | Huskuru | 46 | 0 | 35 | kere | - | surveyed | 0 | 35 | | | Yes | Yes | No Enchroachment | |
| 23 | Dasanapura | Huskuru | 160 | 2 | 16 | kere | REVENUE | surveyed | 2 | 16 | | | Yes | Yes | No Enchroachment | |
| 24 | Dasanapura | Huskuru | 120 | 43 | 6 | kere | REVENUE | surveyed | 2 | 1.75 | 1 | 13 | Yes | Yes | No Enchroachment | |
| 25 | Dasanapura | Narasipura | 42 | 1 | 26 | kere | SMALL IRRIGATION | surveyed | 0 | 10.25 | | | Yes | Yes | No Enchroachment | |
| | Dasanapura | Narasipura | 41 | 1 | 21 | kere | | surveyed | | | Yes | Yes | No Enchroachment | | | |
| | Dasanapura | Vaderahalli | 8 | 27 | 23 | kere | | surveyed | | | Yes | Yes | No Enchroachment | | | |
| | Dasanapura | Mattahalli | 25 | 5 | 37 | kere | | surveyed | | | Yes | Yes | No Enchroachment | | | |

| | | | | | | | | | | | | | | | | | | |
|----|------------|--------------------|-----|----|----|------|----------|------------------|----------|----|-----|----|---|--|-----|-----------------|-----------------|-----------------|
| | Dasanapura | Aluru | 132 | 39 | 38 | | kere | | surveyed | | | | | | Yes | | Yes | No Enchrochment |
| 26 | Dasanapura | Kukkanahalli | 106 | 3 | 23 | | kere | REVENUE | surveyed | 0 | 7 | 0 | 7 | | Yes | | Yes | No Enchrochment |
| 27 | Dasanapura | Kukkanahalli | 117 | 26 | 8 | | kere | ZILLA PANCHAYATH | surveyed | 26 | 8 | 23 | 3 | | Yes | | Yes | No Enchrochment |
| 28 | Dasanapura | Hosahallipalya | 36 | 5 | 25 | | kere | REVENUE | surveyed | 0 | 29 | | | | Yes | | Yes | No Enchrochment |
| 29 | Dasanapura | Hosahallipalya | 40 | 4 | 23 | | kere | REVENUE | surveyed | 3 | 9 | | | | Yes | | Yes | No Enchrochment |
| 30 | Dasanapura | Gopalapura | 20 | 9 | 0 | | kere | ZILLA PANCHAYATH | surveyed | 0 | 4.5 | | | | Yes | | Yes | No Enchrochment |
| 31 | Dasanapura | Gangodanahalli | 78 | 6 | 5 | | kere | ZILLA PANCHAYATH | surveyed | 3 | 39 | | | | Yes | | Yes | No Enchrochment |
| | Dasanapura | Bailakone neahalli | 32 | 1 | 25 | kere | surveyed | | Yes | | | | | | | Yes | No Enchrochment | |
| | Dasanapura | K.G.Lakkenahalli | 33 | 8 | 7 | kere | surveyed | | Yes | | | | | | | Yes | No Enchrochment | |
| 32 | Dasanapura | Hullegowdanahalli | 47 | 7 | 3 | | kere | ZILLA PANCHAYATH | surveyed | 1 | 12 | | | | Yes | | Yes | No Enchrochment |
| | Dasanapura | Kenganahalli | 21 | 8 | 34 | kere | surveyed | Yes | | | | | | | Yes | No Enchrochment | | |
| 33 | Dasanapura | Hullegowdanahalli | 94 | 7 | 10 | | kere | ZILLA PANCHAYATH | surveyed | - | - | | | | Yes | | Yes | No Enchrochment |
| 34 | Dasanapura | Shivanapura | 102 | 56 | 11 | | kere | ZILLA PANCHAYATH | surveyed | 1 | 13 | | | | Yes | | Yes | No Enchrochment |

| | | | | | | | | | | | | | | | | | | |
|----|------------|------------------|-----|----|----|--|------|------------------|----------|---|-------|---|-------|-----|-----|-----|-------------------|------------------|
| 35 | Dasanapura | Hunniger | 16 | 22 | 22 | | kere | ZILLA PANCHAYATH | surveyed | 1 | 15 | | | | Yes | Yes | No Enchroachment | |
| 36 | Dasanapura | Avverahalli | 19 | 16 | 23 | | kere | ZILLA PANCHAYATH | surveyed | 0 | 5 | | | | Yes | Yes | Yet to be removed | |
| 37 | Dasanapura | Avverahalli | 65 | 4 | 31 | | kere | REVENUE | surveyed | 4 | 31 | | | | Yes | Yes | No Enchroachment | |
| 38 | Dasanapura | Lakkenahalli | 11 | 10 | 9 | | kere | ZILLA PANCHAYATH | surveyed | 0 | 17.5 | 0 | 7.5 | | Yes | Yes | No Enchroachment | |
| | Dasanapura | | 38 | 0 | 10 | | kere | | surveyed | - | - | | | | Yes | Yes | No Enchroachment | |
| 39 | Dasanapura | Harokyatanahalli | 123 | 17 | 20 | | kere | ZILLA PANCHAYATH | surveyed | 0 | 24.5 | 0 | 2.5 | | Yes | Yes | No Enchroachment | |
| 40 | Dasanapura | Harokyatanahalli | 108 | 3 | 4 | | kere | REVENUE | surveyed | 1 | 20 | | | | Yes | Yes | No Enchroachment | |
| 41 | Dasanapura | Sondekopa | 102 | 75 | 21 | | kere | SMALL IRRIGATION | surveyed | 3 | 27.25 | 0 | 32.75 | | Yes | Yes | Yet to be removed | |
| | | | | | | | | | | | | | 0 | 8.5 | | Yes | Yes | No Enchroachment |
| | | | | | | | | | | | | | | 0 | 12 | | Yes | Yes |
| 42 | Dasanapura | Hanumantasagara | 10 | 6 | 24 | | kere | ZILLA PANCHAYATH | surveyed | 0 | 8 | 0 | 2.75 | | Yes | Yes | No Enchroachment | |
| | | | | | | | | | | | | | 0 | 3 | | Yes | Yes | No Enchroachment |
| 43 | Dasanapura | Nagaruru | 10 | 41 | 22 | | kere | ZILLA PANCHAYATH | surveyed | 8 | 20 | | | | Yes | Yes | No Enchroachment | |
| | Dasanapura | Pillahalli | 72 | 42 | 12 | | kere | | surveyed | | | | | | | Yes | Yes | No Enchroachment |

| | | | | | | | | | | | | | | | | | | | |
|----|------------|-------------------|-----|----|----|--|------|------------------|----------|---|-------|-----|-----|------------------|--|-----|--|-----|-------------------|
| 44 | Dasanapura | Heggadadevanapura | 59 | 6 | 4 | | kere | REVENUE | surveyed | 6 | 4 | | | | | Yes | | Yes | No Enchroachment |
| 45 | Dasanapura | Heggadadevanapura | 99 | 8 | 3 | | kere | ZILLA PANCHAYATH | surveyed | 0 | 30 | | | | | Yes | | Yes | No Enchroachment |
| 46 | Dasanapura | kuduregere | 100 | 30 | 15 | | kere | ZILLA PANCHAYATH | surveyed | 2 | 17.5 | 0 | 19 | | | Yes | | Yes | No Enchroachment |
| 47 | Dasanapura | Bettanagere | 27 | 16 | 31 | | kere | ZILLA PANCHAYATH | surveyed | 1 | 5.5 | | | | | Yes | | Yes | No Enchroachment |
| 48 | Dasanapura | Bettanagere | 32 | 4 | 27 | | kere | REVENUE | surveyed | 4 | 27 | | | | | Yes | | Yes | No Enchroachment |
| 49 | Dasanapura | Pillahalli | 111 | 22 | 32 | | kere | ZILLA PANCHAYATH | surveyed | 2 | 23 | | | | | Yes | | Yes | No Enchroachment |
| | Dasanapura | Bettanagere | 78 | 12 | 13 | | kere | | surveyed | | | Yes | Yes | No Enchroachment | | | | | |
| 50 | Dasanapura | Makali | 13 | 3 | 31 | | kere | REVENUE | surveyed | 3 | 31 | 0 | 9 | | | Yes | | Yes | No Enchroachment |
| 51 | Dasanapura | Gowdahalli | 47 | 5 | 6 | | kere | REVENUE | surveyed | 5 | 2.5 | 0 | 18 | | | Yes | | Yes | No Enchroachment |
| 52 | Dasanapura | Kachohalli | 71 | 9 | 17 | | kere | ZILLA PANCHAYATH | surveyed | 9 | 17 | | | | | Yes | | Yes | Yet to be removed |
| 53 | Dasanapura | Kachohalli | 54 | 63 | 1 | | kere | ZILLA PANCHAYATH | surveyed | 2 | 22 | | | | | Yes | | Yes | No Enchroachment |
| 54 | Dasanapura | Lakshmiपुरa | 23 | 22 | 2 | | kere | ZILLA PANCHAYATH | surveyed | - | - | | | | | Yes | | Yes | No Enchroachment |
| 55 | Dasanapura | Aluru | 117 | 8 | 21 | | kere | REVENUE | surveyed | 0 | 20.25 | | | | | Yes | | Yes | No Enchroachment |
| 56 | Dasanapura | Lakkenahalli | 28 | 4 | 3 | | kere | ZILLA PANCHAYATH | surveyed | - | - | | | | | Yes | | Yes | No Enchroachment |



 26/11/2019

ಬೆಂಗಳೂರು ಪೂರ್ವ ತಾಲ್ಲೂಕು ವಿವರ.

BANGALORE EAST TALUK LAKES DETAILS

Lake Measurement and Encroachment Informations

| SL No. | Hobli | Name of the village | Survey no of the lake/Tank | as per Akarbandh | | as per RTC | | Name Of the Grama panchayth | Departm ent/Own ership | Weat her Surve yed or not | Lake Encroachment Identified | | Lake Encroachment Removed | | Lake Encroachment to be Removed | | Buffer Zone Surveyed | | Protection of the lake | | Remarks |
|--------|----------|---------------------|----------------------------|------------------|--------|------------|---------|-----------------------------|------------------------|---------------------------|------------------------------|--------|---------------------------|--------|---------------------------------|--------|----------------------|---------|------------------------|---|---|
| | | | | Acre | Guntas | Acre | Gunt as | | | | No's | Ectent | No's | Ectent | No's | Ectent | Yes/No | fencing | Bound ry | | |
| 1 | 2 | 3 | 4 | 5 | | 6 | | 7 | 9 | 10 | 11 | | 12 | | 13 | | 14 | | 15 | | 16 |
| 1 | K.R.Pura | Horamavu agra | 36 | 61 | 11 | 61 | 11 | BBMP | BBMP | YES | 2 | 0.21 | 2 | 0.21 | 0 | 0 | - | - | - | - | |
| | K.R.Pura | Kyalasanah alli | 36 | 51 | 19 | 51 | 19 | BBMP | BBMP | YES | 0 | 0 | 0 | 0 | 0 | 0 | - | - | - | - | 6-24 Govt. Encroachment 0-026.08 Pvt. Encroachment court case pending |
| | K.R.Pura | Kalkere | 45 | 67 | 25 | 73 | 11 | BBMP | BBMP | YES | 2 | 2.38 | 2 | 2.38 | 0 | 0 | - | - | Yes | - | 2-38 Govt. Encroachment for public Use road and Temple |
| | K.R.Pura | Bairathi | 58 | 6 | 34 | | | BBMP | BBMP | YES | 1 | 6.34 | 1 | 6.34 | 0 | 0 | - | - | NO | - | HIGH COURT CASE PENDING |
| 2 | K.R.Pura | Horamavu agra | 77 | 51 | 34 | | | BBMP | BBMP | YES | 7 | 7.10.8 | 0 | 0 | 7 | 7.10.8 | | | | | |
| 3 | K.R.Pura | Horamavu | 83 | 37 | 14 | 37 | 14 | BBMP | BBMP | YES | 4 | 10.00 | 4 | 10.00 | 0 | 0 | - | - | Yes | - | 1-01 Govt. Encroachment 8-3 Pvt. Encroachment 3-00 Acre encroachments removal reming ex- court case pending |
| 4 | K.R.Pura | Dasarahalli | 61 | 73 | 23 | 73 | 23 | BBMP | BBMP | YES | 6 | 6.16 | 0 | 0.00 | 6 | 6.16 | - | - | yes | - | Road and house High cour case pending |
| | K.R.Pura | Rachenahalli | 69 | 18 | 16 | 18 | 16 | BBMP | BBMP | YES | 0 | 0 | 0 | 0 | 0 | 0 | - | - | yes | - | Nil |

| SL No. | Hobli | Name of the village | Survey no of the lake/Tank | as per Akarbandh | | as Per RTC | | Name Of the Grama panchayth | Departm ent/Own ership | Weat her Surveyed or not | Lake Encroachment Identified | | Lake Encroachment Removed | | Lake Encroachment to be Removed | | Buffer Zone Surveyed | | Protection of the lake | | Remarks |
|--------|----------|---------------------|----------------------------|------------------|--------|------------|---------|-----------------------------|------------------------|--------------------------|------------------------------|---------|---------------------------|---------|---------------------------------|---------|----------------------|--------|------------------------|---------|--|
| | | | | Acre | Guntas | Acre | Gunt as | | | | MI/ZP/BBM P/BDA | Yes/No | No's | Ectent | No's | Ectent | No's | Ectent | Yes/No | fencing | |
| 1 | 2 | 3 | 4 | 5 | | 6 | | 7 | 9 | 10 | 11 | | 12 | | 13 | | 14 | | 15 | | 16 |
| 5 | K.R.Pura | Benniganahalli | 47 | 18 | 25 | 18 | 25 | BBMP | BBMP | YES | 4 | 9.33.8 | 4 | 9.33.08 | 0 | 0 | - | - | No | - | Aquired by BDA and unathorised houses |
| | K.R.Pura | Benniganahalli | 55 | 27 | 14 | 27 | 14 | BBMP | BBMP | YES | 7 | 3.37 | 7 | 3.37 | 0 | 0 | - | - | Yes | - | Aquired by Forest department and unathorised houses |
| 6 | K.R.Pura | B.Narayana pura | 109 | 15 | 6 | 14 | 20 | BBMP | BBMP | YES | 3 | 6.03 | 3 | 6.03 | 0 | 0 | - | - | Yes | - | 5-03 Acre and gunte unathorised houses and ring road. |
| 7 | K.R.Pura | Vijinapura | 42 | 29 | 15 | 29 | 15 | BBMP | BBMP | YES | 3 | 29.15 | 0 | 0 | 3 | 29.15 | - | - | No | - | 26-21.00 Pvt. Encroachment (2500 to 3000 Houses) and 2-34 Govt. Road. |
| 8 | K.R.Pura | Mahadevapura | 7 | 26 | 23 | 26 | 23 | BBMP | BBMP | YES | 4 | 1.18.08 | 4 | 1.18.08 | 0 | 0 | - | - | Yes | - | 0-25.08 gunte Ring Road encroachment. |
| 9 | K.R.Pura | Mahadevapura | 31 | 5 | 36 | 5 | 36 | BBMP | BBMP | YES | 16 | 0.33.08 | 0 | 0 | 16 | 0.33.08 | - | - | Yes | - | Unathorised houses and Road |
| 10 | K.R.Pura | Mahadevapura | 86 | 5 | 14 | 5 | 14 | BBMP | BBMP | YES | 1 | 0.25 | 0 | 0 | 1 | 0.25 | - | - | Yes | + | Road |
| 11 | K.R.Pura | Mahadevapura | 187 | 13 | 11 | 13 | 11 | BBMP | BBMP | YES | 9 | 3.26.8 | 0 | 0 | 9 | 3.26.08 | - | - | Yes | - | 0-04.12 Pvt. Encrichment and 3-22 e/gu ring raod |
| 12 | K.R.Pura | Bairasandra | 112 | 12 | 21 | | | BBMP | BBMP | YES | 8 | 3.09.08 | 0 | 0 | 8 | 3.09.08 | - | - | No | - | Baghmane Tech park LRDE, BEML and Road encroachment case pending in High court |

| SL No. | Hobli | Name of the village | Survey no of the lake/Tank | as per Akarbandh | | as Per RTC | | Name Of the Grama panchayth | Departm ent/Own ership | Weat her Surveyed or not | Lake Encroachment Identified | | Lake Encroachment Removed | | Lake Encroachment to be Removed | | Buffer Zone Surveyed | | Protection of the lake | | Remarks |
|--------|----------|---------------------------|----------------------------|------------------|--------|------------|---------|-----------------------------|------------------------|--------------------------|------------------------------|---------|---------------------------|---------|---------------------------------|--------|----------------------|--------|------------------------|---------|---|
| | | | | Acre | Guntas | Acre | Gunt as | | | | M/ ZP/BBM P/BDA | Yes/No | No's | Ectent | No's | Ectent | No's | Ectent | Yes/No | fencing | |
| 1 | 2 | 3 | 4 | 5 | | 6 | | 7 | 9 | 10 | 11 | | 12 | | 13 | | 14 | | 15 | | 16 |
| 13 | K.R.Pura | Vibhutipur a | 175 | 45 | 18 | 45 | 18 | BBMP | BBMP | YES | 21 | 3.12 | 0 | 0 | 21 | 3.12 | - | - | Yes | - | Buildings and Apartments and slum encroachment and notice given |
| 14 | K.R.Pura | Doddaneku ndi | 200 | 56 | 39 | 56 | 39 | BBMP | BBMP | YES | 4 | 2.06 | 4 | 2.06 | - | - | - | - | No | - | Encroachment cleared |
| | K.R.Pura | Vibhutipur a | 13 | 3 | 15 | 3 | 15 | BBMP | BBMP | YES | 0 | 0 | - | - | - | - | - | - | Yes | - | |
| | K.R.Pura | Kaggadasap ura | 25 | 75 | 16 | 75 | 16 | BBMP | BBMP | YES | 5 | 1.10.08 | 5 | 1.10.08 | - | - | - | - | No | - | Encroachment cleared |
| 15 | K.R.Pura | Nagareshw aranagenah alli | 10 | 11 | 8 | 11 | 8 | BBMP | BBMP | YES | 12 | 4.13 | 12 | 4.13 | 0 | 0 | - | - | - | - | |
| 16 | K.R.Pura | Sadaraman gala | 61 | 51 | 4 | 51 | 4 | BBMP | BBMP | YES | 4 | 1.02 | 4 | 1.02 | - | - | - | - | YES | - | |
| | K.R.Pura | Kodigehalli | 8 | 1 | 17 | 1 | 17 | BBMP | BBMP | YES | 0 | 0 | 0 | 0 | - | - | - | - | - | - | |
| 17 | K.R.Pura | Sonnenahal li | 33 | 23 | 37 | 23 | 37 | BBMP | BBMP | YES | 5 | 0.15 | 5 | 0.15 | - | - | - | - | YES | - | |

| SL No. | Hobli | Name of the village | Survey no of the lake/Tank | as per Akarbandh | | as Per RTC | | Name Of the Grama panchayth | Departm ent/Own ership | Weat her Surveyed or not | Lake Encroachment Identified | | Lake Encroachment Removed | | Lake Encroachment to be Removed | | Buffer Zone Surveyed | | Protection of the lake | | Remarks |
|--------|----------|---------------------|----------------------------|------------------|--------|------------|--------|-----------------------------|------------------------|--------------------------|------------------------------|---------|---------------------------|--------|---------------------------------|---------|----------------------|---------|------------------------|---|--|
| | | | | Acre | Guntas | Acre | Guntas | | | | No's | Ectent | No's | Ectent | No's | Ectent | Yes/No | fencing | Bound ry | | |
| 1 | 2 | 3 | 4 | 5 | | 6 | | 7 | 9 | 10 | 11 | | 12 | | 13 | | 14 | | 15 | | 16 |
| 18 | K.R.Pura | Kundalahalli | 5 | 30 | 20 | 30 | 20 | BBMP | BBMP | YES | 11 | 0.35 | 11 | 0.35 | - | - | - | - | YES | - | |
| 19 | K.R.Pura | White field | 41 | 19 | 32 | | | BBMP | BBMP | YES | 8 | 3.34 | 0 | 0 | 8 | 3.34 | - | - | - | - | |
| 20 | K.R.Pura | Kowdenahalli | 85 | 11 | 28 | 11 | 26 | BBMP | BBMP | YES | 2 | 5.07 | 0 | 0 | 2 | 5.07 | - | - | Yes | - | 328 House and road |
| 21 | K.R.Pura | Basavanapura | 14 | 14 | 7 | 14 | 7 | BBMP | BBMP | YES | 9 | 2.19 | 9 | 2.19 | 0 | 0 | - | - | Yes | - | House, Temple and Road High Court case pending |
| 22 | K.R.Pura | Chelakere | 85 | 38 | 5 | 37 | 12 | BBMP | BBMP | YES | 28 | 13.12 | 0 | 0 | 28 | 13.12 | - | - | Yes | - | House and road |
| 23 | K.R.Pura | Sanna tammanahalli | 46 | 26 | 23 | 26 | 23 | BBMP | BBMP | YES | 4 | 3.10 | 0 | 0 | 4 | 3.10 | - | - | Yes | - | House and road |
| | K.R.Pura | K.R. pura | 9 | 38 | 12 | 38 | 12 | BBMP | BBMP | YES | 8 | 6.12.03 | 0 | 0 | 8 | 6.12.03 | - | - | Yes | - | House and road |
| 24 | K.R.Pura | Devasandra | 31 | 16 | 8 | 16 | 8 | BBMP | BBMP | YES | 12 | 0.34.04 | 0 | 0 | 12 | 0.34.04 | - | - | Yes | - | House |
| 25 | K.R.Pura | Chinnappa nahalli | 17 | 11 | 10 | | | BBMP | BBMP | YES | 2 | 11.10 | 0 | 0 | 2 | 11.10 | - | - | NO | - | Court Case Pending |

| SL No. | Hobli | Name of the village | Survey no of the lake/Tank | as per Akarbandh | | as Per RTC | | Name Of the Grama panchayath | Department/Ownership | Weather Surveyed or not | Lake Encroachment Identified | | Lake Encroachment Removed | | Lake Encroachment to be Removed | | Buffer Zone Surveyed | | Protection of the lake | | Remarks |
|--------|----------|---------------------|----------------------------|------------------|--------|------------|--------|------------------------------|----------------------|-------------------------|------------------------------|---------|---------------------------|---------|---------------------------------|--------|----------------------|--------|------------------------|---------|---|
| | | | | Acre | Guntas | Acre | Guntas | | | | M1/ZP/BBMP/BDA | Yes/No | No's | Ectent | No's | Ectent | No's | Ectent | Yes/No | fencing | |
| 1 | 2 | 3 | 4 | 5 | | 6 | | 7 | 9 | 10 | 11 | | 12 | | 13 | | 14 | | 15 | | 16 |
| 26 | K.R.Pura | Chinnappahalli | 15 | 11 | 13 | 11 | 10 | BBMP | BBMP | YES | 4 | 1.25.08 | 4 | 1.25.08 | 0 | 0 | - | - | NO | - | |
| 27 | K.R.Pura | Shigehalli | 32 | 31 | 13 | 31 | 13 | BBMP | BBMP | YES | 35 | 1.25 | 0 | 0 | 35 | 1.25 | - | - | Yes | - | House |
| 28 | K.R.Pura | K.R.pura | 97 | 2 | 34 | 2 | 34 | BBMP | BBMP | YES | 1 | 0.28 | 0 | 0 | 1 | 0.28 | - | - | Yes | - | ITI compound |
| | K.R.Pura | Kowdenahalli | 27 | 55 | 5 | 55 | 5 | BBMP | BBMP | YES | 11 | 36.13 | 0 | 0 | 11 | 36.13 | - | - | Yes | - | School, college, 750 houses |
| 29 | K.R.Pura | Bairasandra | 5 | 14 | 24 | 14 | 24 | BBMP | BBMP | YES | 5 | 1.29.02 | 5 | 1.29.02 | - | - | - | - | Yes | - | 0-04 Gunta encroachment to be clear, notice given |
| | K.R.Pura | Kagadasanapura | 141 | 32 | 16 | 32 | 16 | BBMP | BBMP | YES | 18 | 2.06 | 18 | 2.06 | - | 0 | - | - | Yes | - | Buildings, Apartments and road encroachment. Notice given, case pending in high court |

| SL No. | Hobli | Name of the village | Survey no of the lake/Tank | as per Akarbandh | | as Per RTC | | Name Of the Grama panchayth | Department/Ownership | Whether Surveyed or not | Lake Encroachment Identified | | Lake Encroachment Removed | | Lake Encroachment to be Removed | | Buffer Zone Surveyed | Protection of the lake | | Remarks | |
|--------|----------|---------------------|----------------------------|------------------|--------|------------|--------|-----------------------------|----------------------|-------------------------|------------------------------|---------|---------------------------|---------|---------------------------------|---------|----------------------|------------------------|--------|---------|----------------------------------|
| | | | | Acre | Guntas | Acre | Guntas | | | | MI/ZP/BBMP/BDA | Yes/No | No's | Ectent | No's | Ectent | | No's | Ectent | | Yes/No |
| 1 | 2 | 3 | 4 | 5 | | 6 | | 7 | 9 | 10 | 11 | | 12 | | 13 | | 14 | | 15 | | 16 |
| 30 | K.R.Pura | Pattanduru agrahara | 124 | 16 | 35 | 16 | 35 | BBMP | BBMP | YES | 1 | 1.00 | 1 | 1.00 | - | - | - | - | YES | - | |
| 31 | K.R.Pura | Pattanduru agrahara | 54 | 12 | 37 | 12 | 37 | BBMP | BBMP | YES | 15 | 10.15 | 0 | 0 | 15 | 10.15 | - | - | NO | - | HIGH COURT CASE PENDING |
| 32 | K.R.Pura | Hoodi | 79 | 15 | 10 | 15 | 10 | BBMP | BBMP | YES | 9 | 2.3.08 | 0 | 0 | 9 | 2.03.08 | - | - | NO | - | HIGH COURT CASE PENDING |
| 33 | K.R.Pura | Hoodi | 138 | 28 | 31 | 28 | 31 | BBMP | BBMP | YES | 4 | 1.07.08 | 4 | 1.07.08 | - | - | - | - | YES | - | |
| 34 | K.R.Pura | Pattanduru agrahara | 85 | 18 | 9 | 27 | 5 | BBMP | BBMP | YES | 7 | 6.32 | 0 | 0 | 7 | 6.32 | - | - | - | - | Court Case Pending |
| | K.R.Pura | Nallurahalli | 4 | 20 | 34 | 20 | 34 | BBMP | BBMP | YES | 3 | 1.09 | 0 | 0 | 3 | 1.09 | - | - | YES | - | |
| 35 | Varthuru | Gunjooru | 95 | 9 | 17 | 9 | 17 | BBMP | BBMP | YES | 0 | 0 | - | - | - | - | - | - | YES | YES | |
| 36 | Varthuru | Gunjooru | 83 | 36 | 27 | 36 | 27 | BBMP | BBMP | YES | 0 | 0 | - | - | - | - | - | - | YES | YES | |
| 37 | Varthuru | Gunjooru | 301 | 59 | 13 | 59 | 13 | BBMP | BBMP | YES | 3 | 1.03 | 0 | 0 | 3 | 1.03 | - | - | YES | YES | Temple encroachment to be remove |

| SL No. | Hobli | Name of the village | Survey no of the lake/Tank | Akarbandh | | Per RTC | | Name Of the Grama Panchayath | Department/Ownership | Whether Surveyed or not | Lake Encroachment Identified | | Lake Encroachment Removed | | Lake Encroachment to be Removed | | Buffer Zone Surveyed | Protection of the lake | | Remarks |
|--------|----------|---------------------|----------------------------|-----------|---------|---------|---------|------------------------------|----------------------|-------------------------|------------------------------|---------|---------------------------|--------|---------------------------------|---------|----------------------|------------------------|---------|--|
| | | | | Acre | Gunatas | Per | Gunatas | | | | No's | Ectent | No's | Ectent | No's | Ectent | | Yes/No | Fencing | |
| 1 | 2 | 3 | 4 | 5 | | 6 | | 7 | 9 | 10 | 11 | | 12 | | 13 | | 14 | 15 | | 16 |
| | Varthuru | Kachamara nahalli | 74 | 4 | 26 | 1 | 26 | Kodathi Grama Panchayath | BBMP | YES | 2 | 2.25.08 | 0 | 0 | 2 | 2.25.08 | - | No | No | Krishnappa 1-20 A Siddareddy 0-20 G mentioned in Pahani Encroachment to be remove |
| 38 | Varthuru | Siddapura | 18 | 27 | 35 | 7 | 35 | BBMP | BBMP | YES | 10 | 1.11.08 | 0 | 0 | 10 | 1.11.08 | - | YES | YES | For 26 gunatas Govt. and private encroachment to be remove and notice has been issued for encrochers |
| 39 | Varthuru | Munnekolalu | 25 | 15 | 38 | 5 | 38 | BBMP | BBMP | YES | 1 | 0.10 | 1 | 0.10 | - | - | - | YES | YES | The lake has been handed over to BBMP |
| 40 | Varthuru | Challagatta | 16 | 112 | 5 | 1 | 5 | BBMP | BBMP | YES | 13 | 9.29.8 | 0 | 0 | 13 | 9.29.08 | - | Yes | - | Handed over to KSTDC and on Lease basis |
| | Varthuru | Kodihalli | 145 | 12 | 4 | | | BBMP | BBMP | YES | 5 | 2.36.08 | 0 | 0 | 5 | 2.36.08 | - | Yes | - | Handed over to KSTDC and KGA on Lease basis |
| 41 | Varthuru | Konena agrahara | 60 | 20 | 10 | 20 | 10 | BBMP | BBMP | YES | 5 | 20.10 | 0 | 0 | 5 | 20.10 | - | No | - | Sri. M Vishveswaraya School and slum and aptment encroachment and case pendin in High court |
| 42 | Varthuru | Ambalipura | 34 | 12 | 16 | 11 | 16 | BBMP | BBMP | YES | 6 | 2.12 | 0 | 0 | 6 | 2.12 | - | YES | - | Court case pending |

| SL No. | Hobli | Name of the village | Survey No of the lake/Tank | Acre per Guntas | | Acre per RTC | | Name of the Grama panchayat | Department/Ownership | Weather Surveyed or not | Lake Encroachment Identified | | Lake Encroachment Removed | | Lake Encroachment to be Removed | | Buffer Zone Surveyed | | Protection of the lake | | Remarks |
|--------|----------|---------------------|----------------------------|-----------------|--------|--------------|-------------------------|-----------------------------|----------------------|-------------------------|------------------------------|--------|---------------------------|--------|---------------------------------|--------|----------------------|---------|------------------------|----------------------|---------|
| | | | | Acre | Guntas | Acre | Guntas | | | | No's | Extent | No's | Extent | No's | Extent | Yes/No | fencing | Boundary | | |
| 1 | 2 | 3 | 4 | 5 | 6 | 7 | 8 | 9 | 10 | 11 | | 12 | | 13 | | 14 | | 15 | | 16 | |
| 43 | Varthuru | Ambalipura | 41 | 9 | 4 | 9 | BBMP | BBMP | YES | 1 | 4.09 | 0 | 0 | 1 | 4.09 | - | - | NO | - | | |
| 44 | Varthuru | Doddakannahalli | 109 | 14 | 18 | 14 | BBMP | BBMP | YES | 7 | 0.12 | 0 | 0 | 7 | 0.12 | - | - | YES | - | | |
| 45 | Varthuru | Mulluru | 61 | 7 | 8 | 7 | Kodathi Grama Panchayat | BBMP | YES | 1 | 8.07 | 0 | 0 | 1 | 8.07 | - | - | NO | - | | |
| | Varthuru | Chikkabellanduru | 5 | 14 | 67 | 14 | BBMP | BBMP | YES | 5 | 4.13 | 0 | 0 | 5 | 4.13 | - | - | No | - | Gov Encroachment | |
| 46 | Varthuru | Panathuru | 37 | 17 | 27 | 17 | BBMP | BBMP | YES | 7 | 3.12 | 7 | 3.12 | - | - | - | - | Yes | - | encroachment cleared | |
| 47 | Varthuru | Panathuru | 44 | 30 | 6 | 30 | BBMP | BBMP | YES | 0 | 0 | - | - | - | - | - | - | Yes | - | | |
| 48 | Varthuru | Boganahalli | 31 | 24 | 12 | 24 | BBMP | BBMP | YES | 11 | 0.23 | 11 | 0.23 | 0 | 0 | - | - | Yes | - | | |
| 49 | Varthuru | Kaikodrahal | 8 | 18 | 18 | 18 | BBMP | BBMP | YES | 6 | 0.15.04 | 0 | 0 | 6 | 0.15.04 | - | - | NO | - | Gov Encroachment | |

| SL No. | Hobli | Name of the village | Survey no of the lake/Tank | as per Akarbanda | | as per RTC | | Name Of the Grama Panchayth | Department/Ownership | Whether Surveyed or not | Lake Encroachment Identified | | Lake Encroachment Removed | | Lake Encroachment to be Removed | | Buffer Zone Surveyed | | Protection of the lake | | Remarks |
|--------|-------------|---------------------|----------------------------|------------------|--------|------------|--------|-----------------------------|----------------------|-------------------------|------------------------------|---------|---------------------------|---------|---------------------------------|---------|----------------------|---------|------------------------|---|--|
| | | | | Acre | Guntas | Acres | Guntas | | | | No's | Extent | No's | Extent | No's | Extent | Yes/No | Fencing | Boundary | | |
| 1 | 2 | 3 | 4 | 5 | | 6 | | 7 | 9 | 10 | 11 | | 12 | | 13 | | 14 | | 15 | | 16 |
| | Varthuru | Kasavanahalli | 70 | 30 | 5 | 30 | 5 | BBMP | BBMP | YES | 4 | 0.11 | 0 | 0 | 4 | 0.11 | - | - | No | - | |
| 50 | Varthuru | Kasavanahalli | 50 | 21 | 30 | 21 | 30 | BBMP | BBMP | YES | 3 | 1.36 | 3 | 1.36 | 0 | 0 | - | - | No | - | |
| | Varthuru | Haraluru | 32 | 33 | 8 | 33 | 18 | BBMP | BBMP | YES | 4 | 0.26 | 4 | 0.26 | 0 | 0 | - | - | Yes | - | |
| 51 | Varthuru | Haraluru | 95 | 28 | 12 | 34 | 7 | BBMP | BBMP | YES | 4 | 0.16 | 4 | 0.16 | 0 | 0 | - | - | Yes | - | |
| 52 | Varthuru | Junnasandra | 21 | 24 | 13 | 24 | 33 | BBMP | BBMP | YES | 7 | 0.17.04 | 0 | 0 | 7 | 0.17.04 | - | - | No | - | Court case pending |
| 53 | Varthuru | Devarabisanahalli | 18 | 13 | 11 | 13 | 31 | BBMP | BBMP | YES | 1 | 0.13.03 | 1 | 0.13.03 | 0 | 0 | - | - | No | - | |
| 54 | Bidarahalli | Bhaitarahalli | 2 | 18 | 10 | 18 | 10 | BBMP | BBMP | YES | 10 | 6.13 | 0 | 0 | 10 | 6.13 | - | - | No | - | Encroachment should be remove and yet to be survey. Village border dispute pending |
| 55 | Bidarahalli | Varanasi | 47 | 8 | 14 | 8 | 24 | BBMP | BBMP | YES | 15 | 0.34 | 15 | 0.34 | 0 | 0 | - | - | No | - | Encroachment should be reomved |
| | Bidarahalli | Marugondanahalli | 71 | 12 | 15 | 11 | 35 | Bidarhalli Panchayth | BBMP | YES | 1 | 0.20 | 0 | 0.00 | 1 | 0.20 | - | - | No | - | Encroachment removed |

| SL No. | Hobli | Name of the village | Survey No of the Lake/Tank | Acre as per kharbandh | | Acre as Per RTC | | Name Of the Grama panchayat | Department/Ownership | Weather Surveyed or not | Lake Encroachment Identified | | Lake Encroachment Removed | | Lake Encroachment to be Removed | | Buffer Zone Surveyed | | Protection of the lake | | Remarks | | |
|--------|-------------|---------------------|----------------------------|-----------------------|--------|-----------------|--------|-----------------------------|----------------------|-------------------------|------------------------------|--------|---------------------------|--------|---------------------------------|--------|----------------------|---------|------------------------|---|--|--|----|
| | | | | Acre | Guntas | Acre | Guntas | | | | No's | Extent | No's | Extent | No's | Extent | Yes/No | fencing | Boundary | | | | |
| 1 | 2 | 3 | 4 | 5 | | 6 | | 7 | 8 | 9 | 10 | | 11 | | 12 | | 13 | | 14 | | 15 | | 16 |
| 56 | Bidarahalli | Rampura | 31 | 3 | 4 | 3 | 4 | Doddagubbi Panchayath | BBMP | YES | 2 | 0.10 | 0 | 0.00 | 2 | 0.10 | - | - | NO | - | Govt. Encroachment 1-05 for Public purpose Road Pvt. Encroachment 0-26 gunte removed | | |
| | Bidarahalli | Kalkere | 102 | 14 | 25 | 64 | 25 | BBMP | BBMP | YES | 5 | 1.31 | 0 | 0 | 5 | 1.31 | - | - | Yes | - | | | |
| | Bidarahalli | Hoovina ai | 86 | 10 | 7 | 108 | 7 | Doddagubbi Panchayath | BBMP | YES | 3 | 1.16 | 0 | 0 | 3 | 1.16 | - | - | YES | - | | | |
| 57 | Varthuru | Kaikodraha III | 36 | 10 | 16 | 30 | 16 | BBMP | BBMP | YES | 5 | 0.6.04 | 0 | 0 | 5 | 0.6.04 | - | - | No. | - | | | |
| | Varthuru | Doddakannahalli | 68 | 9 | 28 | 7 | 28 | BBMP | BBMP | YES | 1 | 0.0.04 | 0 | 0 | 1 | 0.0.04 | - | - | Yes | - | | | |
| | Varthuru | Bellanduru | 65 | 23 | 33 | 23 | 23 | BBMP | BBMP | YES | 4 | 0.22 | 0 | 0 | 4 | 0.22 | - | - | No | - | | | |
| 58 | K R Puram | Banasavadi | 64 | 19 | 17 | 19 | 17 | BBMP | BBMP | YES | 7 | 20.15 | 0 | 0 | 7 | 20.15 | - | - | YES | - | Houses | | |
| 59 | K R Puram | Banasavadi | 211 | 42 | 38 | 47 | 38 | BBMP | BBMP | YES | 27 | 24.33 | 0 | 0 | 27 | 24.33 | - | - | No | - | EDA layout houses and High Court case pending | | |
| 60 | Varthuru | Tippasandra | 70 | 31 | 24 | 15 | 26 | BBMP | BBMP | YES | 1 | 14.24 | 0 | 0 | 1 | 14.24 | - | - | - | - | Acquired by BDA | | |

| SL No. | Hobli | Name of the village | Survey no of the lake/Tank | as per Akarbarath | | as per RTC | | Name Of the Grama panchayath | Department/Ownership | Whether Surveyed or not | Lake Encroachment Identified | | Lake Encroachment Removed | | Lake Encroachment to be Removed | | Buffer Zone Surveyed | | Protection of the lake | | Remarks |
|--------|-------------|--------------------------------|----------------------------|-------------------|--------|------------|--------|------------------------------|----------------------|-------------------------|------------------------------|--------|---------------------------|--------|---------------------------------|---------|----------------------|---------|------------------------|---|---|
| | | | | Acre | Guntas | Acre | Guntas | | | | No's | Extent | No's | Extent | No's | Extent | Yes/No | Fencing | Boundary | | |
| 1 | 2 | 3 | 4 | 5 | | 6 | | 7 | 9 | 10 | 11 | | 12 | | 13 | | 14 | | 15 | | 16 |
| 61 | Varthuru | Kodihalli | 3 | 18 | 21 | | | BBMP | BBMP | YES | 0 | 0 | 0 | 0 | - | - | - | - | - | - | Acquired by ISRO |
| 62 | Varthuru | Tippasandra | 125 | 7 | 3 | 7 | 3 | BBMP | BBMP | YES | 1 | 7.03 | 0 | 0 | 1 | 7.03 | - | - | - | - | Acquired by ISRO and BDA |
| 63 | K R Puram | Balyappanahalli manvarthikaval | 13 | 13 | 39 | | | BBMP | BBMP | YES | 4 | 13.39 | 0 | 0 | 4 | 13.39 | - | - | No | - | Unathorised Houses |
| 64 | K R Puram | Balyappanahalli | 61 | 8 | 9 | | | BBMP | BBMP | YES | 7 | 7.31 | 0 | 0 | 7 | 7.31 | - | - | NO | - | Acquired by slum Board and unathorised houses |
| 65 | K.R.Pura | Bairasandra | 109 | 14 | 19 | 4 | 19 | BBMP | BBMP | YES | 1 | 1.26 | 1 | 1.26 | 0 | 0 | - | - | Yes | - | Road encroachment |
| 66 | Varthuru | Kempapura | 24 | 13 | 22 | 13 | 32 | BBMP | BBMP | YES | 1 | 13.32 | 0 | 0 | 1 | 13.32 | - | - | - | - | Acquired by HAL |
| 67 | K.R.Pura | K.R.pura | 58 | 18 | 32 | 8 | 32 | BBMP | BBMP | YES | 10 | 2.33.8 | 0 | 0 | 10 | 2.33.08 | - | - | Yes | - | House and road |
| | K.R.Pura | Devasandra | 46 | 2 | 35 | 2 | 35 | BBMP | BBMP | YES | 5 | 2.05 | 0 | 0 | 5 | 2.05 | - | - | Yes | - | School and house |
| | Bidarahalli | Medahalli | 63 | 91 | 35 | 91 | 35 | BBMP | MI | YES | 5 | 7.36 | 0 | 0 | 5 | 7.36 | - | - | No | - | Encroachment should be remove |

| SL No. | Hobli | Name of the village | Survey No of the lake/ tank | as per arbandh | | as Per RTC | | Name Of the Grama panchayath | Department/Ownership | Whether Surveyed or not | Lake Encroachment Identified | | Lake Encroachment Removed | | Lake Encroachment to be Removed | | Buffer Zone Surveyed | Protection of the lake | | Remarks | |
|--------|-------------|---------------------|-----------------------------|----------------|--------|------------|--------|------------------------------|----------------------|-------------------------|------------------------------|--------|---------------------------|--------|---------------------------------|--------|----------------------|------------------------|---------|---------|---|
| | | | | Area | Guntas | Acre | Guntas | | | | No's | Extent | No's | Extent | No's | Extent | | Yes/No | Fencing | | Boundary |
| 1 | 2 | 3 | 4 | 5 | 6 | 7 | 8 | 9 | 10 | 11 | 12 | 13 | 14 | 15 | 16 | | | | | | |
| 68 | Bidarahalli | Kurudu sonenahalli | 3 | 31 | 20 | 31 | 20 | Kittaganuru Panchayath | MI | YES | 4 | 2.10 | 0 | 0 | 4 | 2.10 | - | - | No | - | Lake mount fort school encroachment should be removed |
| | Bidarahalli | Hirandahalli | 56 | 33 | 24 | 33 | 24 | Bidarahalli Panchayath | MI | YES | 0 | 0 | 0 | 0 | 0 | 0 | - | - | NO | - | |
| | Bidarahalli | Hirandahalli | 95 | 170 | 16 | 170 | 16 | Bidarahalli Panchayath | MI | YES | 11 | 5.13 | 0 | 0 | 11 | 5.13 | - | - | NO | - | Encroachment cleared |
| | Bidarahalli | Veerenahalli | 39 | 132 | 6 | 132 | 6 | Avalahalli Panchayath | MI | YES | 1 | 0.09 | 0 | 0 | 1 | 0.09 | - | - | NO | - | Encroachment removed |
| | Bidarahalli | Avalahalli | 57 | 13 | 26 | 13 | 26 | Avalahalli Panchayath | MI | YES | 1 | 0.38 | 0 | 0 | 1 | 0.38 | - | - | NO | - | court case pending in land grabbing court |
| | Bidarahalli | Avalahalli | 12 | 35 | 9 | 35 | 9 | Avalahalli Panchayath | MI | YES | 0 | 0 | 0 | 0 | 0 | 0 | - | - | No | - | court case pending in land grabbing court |
| 69 | Bidarahalli | Jyothiपुरa | 82 | 273 | 19 | 273 | 19 | Manduru Panchayath | MI | YES | 30 | 13.37 | 30 | 13.37 | - | - | - | - | - | - | All over the lake trench digged |
| | Bidarahalli | Tirumenahalli | 71 | 55 | 25 | 55 | 25 | Manduru Panchayath | MI | YES | 17 | 8.14 | 17 | 8.14 | - | - | - | - | NO | - | |
| | Bidarahalli | Bommenahalli | 53 | 35 | 26 | 35 | 26 | Manduru Panchayath | MI | YES | 5 | 10.13 | 5 | 10.13 | - | - | - | - | No | - | Encroachment removed |

| SL No. | Hobli | Name of the village | Survey no of the lake/Tank | as per Akarbandh | | as per RTC | | Name of the Grama panchayath | Department/Ownership | Whether surveyed or not | Lake Encroachment Identified | | Lake Encroachment Removed | | Lake Encroachment to be Removed | | Buffer Zone Surveyed | | Protection of the lake | | Remarks |
|--------|-------------|----------------------|----------------------------|------------------|--------|------------|--------|------------------------------|----------------------|-------------------------|------------------------------|---------|---------------------------|---------|---------------------------------|--------|----------------------|--------|------------------------|---------|----------------------|
| | | | | Acre | Cuntas | acre | Guntas | | | | MI/ZP/BBM P/BDA | Yes/No | No's | Ectent | No's | Ectent | No's | Ectent | Yes/No | fencing | |
| 1 | 2 | 3 | 4 | 5 | 6 | 7 | 8 | 9 | 10 | 11 | 12 | 13 | 14 | 15 | 16 | | | | | | |
| | Bidarahalli | Hancharahalli | 23 | 133 | 4 | 133 | 4 | Manduru Panchyath | MI | YES | 6 | 2.05 | 6 | 2.05 | - | - | - | - | NO | - | Encroachment removed |
| | Bidarahalli | Raghuvannahalli | 13 | 161 | 34 | 161 | 34 | Manduru Panchyath | MI | YES | 3 | 1.26 | 3 | 1.26 | - | - | - | - | NO | - | Encroachment removed |
| | Bidarahalli | Doddagubbi | 33 | 105 | 18 | | | Doddagubbi Panchyath | MI | YES | 1 | 0.06 | 1 | 0.06 | - | - | - | - | YES | - | |
| 70 | Bidarahalli | Nadagowdaghollahalli | 31 | 16 | 37 | | | Kannuru Panchyath | MI | YES | 6 | 2.08.08 | 6 | 2.08.08 | - | - | - | - | YES | - | |
| | Bidarahalli | Chikkagubbi | 9 | 4 | 7 | | | Kannuru Panchyath | MI | YES | 3 | 0.14 | 3 | 0.14 | 0 | 0 | - | - | NO | - | |
| 71 | Varthuru | Kachamara nahalli | 61 | 9 | 1 | 9 | 10 | Kodathi Grama Panchyath | ZP | YES | 0 | 0 | - | - | - | - | - | - | YES | YES | |
| 72 | Varthuru | Kachamara nahalli | 57 | 0 | 14 | 0 | 14 | Kodathi Grama Panchyath | ZP | YES | 0 | 0 | - | - | - | - | - | - | NO | NO | Yet to be fence |
| 73 | Varthuru | Mulluru | 51 | 37 | 26 | | | Kodathi Grama Panchyath | ZP | YES | 2 | 0.13 | 2 | 0.13 | 0 | 0 | - | - | NO | - | |
| 74 | Varthuru | Soolikunte | 24 | 21 | 27 | 2 | 27 | Kodathi Grama Panchyath | ZP | YES | 3 | 0.31 | 3 | 0.31 | - | - | - | - | NO | - | |

| SL No. | Hobli | Name of the village | Survey no of the lake/ tank | as per Akarbandh | | as Per RTC | | Name of the Grama panchayat | Department/Ownership | Whether Surveyed or not | Lake Encroachment Identified | | Lake Encroachment Removed | | Lake Encroachment to be Removed | | Buffer Zone Surveyed | | Protection of the lake | | Remarks |
|--------|----------|---------------------|-----------------------------|------------------|--------|------------|--------|-----------------------------|----------------------|-------------------------|------------------------------|---------|---------------------------|---------|---------------------------------|--------|----------------------|---------|------------------------|----|---------------------------|
| | | | | Area | Guntas | Acre | Guntas | | | | No's | Extent | No's | Extent | No's | Extent | Yes/No | fencing | Boundary | | |
| 1 | 2 | 3 | 4 | 5 | | 6 | | 7 | 9 | 10 | 11 | | 12 | | 13 | | 14 | | 15 | | 16 |
| 75 | Varthuru | Soolikunte | 112 | 12 | 36 | 12 | 36 | Kodathi Grama Panchayat | ZP | YES | 5 | 0.22.08 | 5 | 0.22.08 | - | - | - | - | NO | - | |
| 76 | Varthuru | Kachamara nahalli | 9 | 0 | 38 | 0 | 38 | Kodathi Grama Panchayat | ZP | YES | 16 | 0.37 | 0 | 0 | 16 | 0.37 | - | - | NO | No | Encroachment to be remove |
| 77 | Varthuru | Kachamara nahalli | 1 | 0 | 25 | 0 | 25 | Kodathi Grama Panchayat | ZP | YES | 2 | 0.05 | 2 | 0.05 | - | - | - | - | NO | NO | Yet to be fence |
| 78 | Varthuru | Kachamara nahalli | 15 | 0 | 0 | 1 | 0 | Kodathi Grama Panchayat | ZP | YES | 2 | 0.12 | 0 | 0 | 2 | 0.12 | - | - | No | No | Encroachment to be remove |
| 79 | Varthuru | Kodathi | 97 | 0 | 39 | 4 | 39 | Kodathi Grama Panchayat | ZP | YES | 3 | 4.39 | 0 | 0 | 3 | 4.39 | - | - | NO | - | |
| 80 | Varthuru | Kodathi | 49 | 0 | 0 | 6 | 0 | Kodathi Grama Panchayat | ZP | YES | 0 | 0 | 0 | 0 | 0 | 0 | - | - | NO | - | |
| 81 | Varthuru | Mulluru | 4 | 0 | 17 | 0 | 17 | Kodathi Grama Panchayat | ZP | YES | 0 | 0 | 0 | 0 | 0 | 0 | - | - | NO | - | |
| 82 | Varthuru | Soolikunte | 52 | 0 | 9 | 37 | 9 | Kodathi Grama Panchayat | ZP | YES | 7 | 1.34 | 7 | 1.34 | - | - | - | - | NO | - | |
| | Varthuru | Kodathi | 8 | 0 | 32 | 40 | 32 | Kodathi Grama Panchayat | ZP | YES | 4 | 1.01 | 4 | 1.01 | - | - | - | - | NO | - | |

| SL No. | Hobli | Name of the village | Survey no of the lake/Tank | as per Akarbarath | | as per RTC | | Name Of the Grama panchayth | Department/Ownership | Whether Surveyed or not | Lake Encroachment Identified | | Lake Encroachment Removed | | Lake Encroachment to be Removed | | Buffer Zone Surveyed | | Protection of the lake | | Remarks |
|--------|-------------|---------------------|----------------------------|-------------------|--------|------------|--------|-----------------------------|----------------------|-------------------------|------------------------------|---------|---------------------------|--------|---------------------------------|---------|----------------------|---------|------------------------|---|----------------------------------|
| | | | | Acre | Suntas | Acres | Suntas | | | | No's | Extent | No's | Extent | No's | Extent | Yes/No | Fencing | Boundary | | |
| 1 | 2 | 3 | 4 | 5 | | 6 | | 7 | 9 | 10 | 11 | | 12 | | 13 | | 14 | | 15 | | 16 |
| 83 | Varthuru | Hadosiddapura | 14 | 36 | 30 | 26 | 30 | Halanayakanhalli Panchayth | ZP | YES | 1 | 0.23 | 1 | 0.23 | - | - | - | - | NO | - | |
| 84 | Varthuru | Chikkannalli | 7 | 14 | 29 | | | Halanayakanhalli Panchayth | ZP | YES | 6 | 2.26.08 | 0 | 0 | 6 | 2.26.08 | - | - | NO | - | |
| | Varthuru | Halanayakanahalli | 67 | 42 | 23 | | | Halanayakanhalli Panchayth | ZP | YES | 20 | 5.31.08 | 0 | 0 | 20 | 5.31.08 | - | - | NO | - | |
| | Varthuru | Chidkanayanahalli | 12 | 22 | 13 | | | Halanayakanhalli Panchayth | ZP | YES | 9 | 3.03 | 0 | 0 | 9 | 3.03 | - | - | NO | - | |
| 85 | Varthuru | Halanayakanahalli | 45 | 4 | 6 | | | Halanayakanhalli Panchayth | ZP | YES | 1 | 4.06 | 0 | 0 | 1 | 4.06 | - | - | NO | - | |
| 86 | Bidarahalli | Chidkabannahalli | 11 | 37 | 9 | 7 | 9 | Doddabanahalli Panchayth | ZP | YES | 11 | 18.27 | 0 | 0.00 | 11 | 18.27 | - | - | NO | - | 94C houses |
| 87 | Bidarahalli | Bidareagrahara | 40 | 16 | 9 | 6 | 9 | Doddabanahalli Panchayth | ZP | YES | 8 | 3.38 | 0 | 0 | 8 | 3.38 | - | - | NO | - | Schools and road |
| 88 | Bidarahalli | Doddabanahalli | 104 | 21 | 19 | | | Doddabanahalli Panchayth | ZP | YES | 11 | 21.19 | 0 | 0 | 11 | 21.19 | - | - | NO | - | 136(3) case pending at DC office |
| 89 | Bidarahalli | Katamnalluru | 56 | 13 | 24 | 3 | 24 | Doddabanahalli Panchayth | ZP | YES | 8 | 1.04 | 8 | 1.14 | 0 | 0 | - | - | NO | - | |

| SL No. | Hobli | Name of the village | Survey no of the lake/Tank | as per Karbandh | | as Per RTC | | Name of the Grama panchayat | Department/Ownership | Whether Surveyed or not | Lake Encroachment Identified | | Lake Encroachment Removed | | Lake Encroachment to be Removed | | Buffer Zone Surveyed | | Protection of the lake | | Remarks | |
|--------|-------------|---------------------|----------------------------|-----------------|--------|------------|--------|-----------------------------|----------------------|-------------------------|------------------------------|---------|---------------------------|---------|---------------------------------|---------|----------------------|---------|------------------------|----|---------|---|
| | | | | Acre | Guntas | Acre | Guntas | | | | No's | Extent | No's | Extent | No's | Extent | Yes/No | fencing | Boundary | | | |
| 1 | 2 | 3 | 4 | 5 | | 6 | | 7 | 8 | 9 | 10 | 11 | | 12 | | 13 | | 14 | | 15 | | 16 |
| 90 | Bidarahalli | Kannamangala | 31 | 30 | 23 | | | Kannamangala Panchayath | ZP | YES | 8 | 1.37 | 0 | 1.37 | 0 | | - | - | - | - | - | - |
| 91 | Bidarahalli | Yarappanahalli | 2 | 34 | 34 | 16 | 34 | Kannuru Panchayath | ZP | YES | 11 | 1.32.08 | 11 | 1.32.08 | - | | - | - | YES | - | - | - |
| 92 | Bidarahalli | Kannuru | 35 | 36 | 38 | 63 | 28 | Kannuru Panchayath | ZP | YES | 13 | 4.21.08 | 13 | 4.21.08 | - | | - | - | YES | - | - | - |
| 93 | Bidarahalli | Chikkagubbi | 73 | 34 | 11 | 21 | 11 | Kannuru Panchayath | ZP | YES | 10 | 11.11 | 0 | 0.00 | 10 | 11.11 | - | - | NO | - | - | Pending Case in Supreme Court |
| 94 | Bidarahalli | Kaadusonappanahalli | 8 | 34 | 35 | | | Kannuru Panchayath | ZP | YES | 21 | 5.12.08 | 0 | 0 | 21 | 5.12.08 | - | - | NO | - | - | Government Primary Hospital & Government school & 94C Houses, Milk Diary & Road |
| 95 | Bidarahalli | Kitthiganuru | 90 | 34 | 27 | 25 | 27 | Kitthiganuru Panchayath | ZP | YES | 18 | 3.33 | 18 | 3.33 | - | | - | - | - | - | - | - |
| 96 | Bidarahalli | Chimasandra | 36 | 34 | 20 | 26 | 20 | Avadipalli Panchayath | ZP | YES | 16 | 2.37 | 0 | 0.00 | 16 | 2.37 | - | - | No | - | - | Encroachment yet to be removed |
| 97 | Bidarahalli | Gunduru | 9 | 34 | 22 | 25 | 22 | Bidarahalli Panchayath | ZP | YES | 8 | 3.24 | 0 | 0 | 8 | 3.24 | - | - | NO | - | - | Encroachment yet to be remove |
| 98 | Bidarahalli | Kaadaagrahara | 54 | 4 | 28 | 4 | 28 | Bidarahalli Panchayath | ZP | YES | 2 | 0.16.04 | 2 | 0.16.04 | - | | - | - | NO | - | - | - |

| SL No. | Hobli | Name of the village | Survey no of the lake/Tank | as per Akarbandh | | of Per RTC | | Name Of the Grama panchayath | Department/Ownership | Whether Surveyed or not | Lake Encroachment Identified | | Lake Encroachment Removed | | Lake Encroachment to be Removed | | Buffer Zone Surveyed | | Protection of the lake | | Remarks |
|--------|-------------|---------------------|----------------------------|------------------|--------|------------|--------|------------------------------|----------------------|-------------------------|------------------------------|---------|---------------------------|---------|---------------------------------|--------|----------------------|---------|------------------------|---|----------------------|
| | | | | Acre | Guntas | Acre | Guntas | | | | No's | Extent | No's | Extent | No's | Extent | Yearly | fencing | Boundary | | |
| 1 | 2 | 3 | 4 | 5 | | 6 | | 7 | 9 | 10 | 11 | | 12 | | 13 | | 15 | | 16 | | |
| 99 | Bidarahalli | Bidarahalli | 3 | 15 | 10 | | | Bidarhalli Panchayath | ZP | YES | 4 | 1.37 | 4 | 1.37 | - | - | - | - | YES | - | Encroachment cleared |
| | Bidarahalli | Bayyappana halli | 21 | 81 | 16 | | | Bidarhalli Panchayath | ZP | YES | 19 | 4.23.08 | 19 | 4.23.08 | - | - | - | - | NO | - | Encroachment cleared |
| 100 | Bidarahalli | Bayyappana halli | 3 | 31 | 27 | 31 | 27 | Bidarhalli Panchayath | ZP | YES | 6 | 5.22 | 6 | 5.22 | - | - | - | - | YES | - | |
| | Bidarahalli | Manduru | 151 | 12 | 6 | | | Manduru Panchyath | ZP | YES | 17 | 8.18 | 17 | 8.18 | - | - | - | - | NO | - | Encroachment Cleared |
| 101 | Bidarahalli | Bommenahalli | 15 | 17 | 37 | 17 | 37 | Manduru Panchyath | ZP | YES | 3 | 2.05 | 3 | 2.05 | - | - | - | - | NO | - | Encroachment cleared |
| | Bidarahalli | Manduru | 79 | 10 | 29 | 10 | 20 | Manduru Panchyath | ZP | YES | 3 | 0.22 | 3 | 0.22 | - | - | - | - | - | - | Encroachment cleared |
| 102 | Bidarahalli | Nimbekayipura | 42 | 18 | 27 | 18 | 27 | Manduru Panchyath | ZP | YES | 7 | 2.36 | 7 | 2.36 | 0 | 0 | - | - | No | - | |
| 103 | Bidarahalli | Laghumena halli | 20 | 16 | 28 | | | Manduru Panchyath | ZP | YES | 8 | 1.23.08 | 8 | 1.23.08 | - | - | - | - | Yes | - | Encroachment removed |
| 104 | Bidarahalli | Shrungaripura | 37 | 22 | 38 | | | Manduru Panchyath | ZP | YES | 1 | 22.38 | 1 | 22.38 | - | - | - | - | - | - | |

| SL No. | Hobli | Name of the village | Survey No of the lake/Tank | as per Courtbandh | | as Per RTC | | Name Of the Grama panchayat | Department/Ownership | Whether Surveyed or not | Lake Encroachment Identified | | Lake Encroachment Removed | | Lake Encroachment to be Removed | | Buffer Zone Surveyed | | Protection of the lake | | Remarks |
|--------|-------------|----------------------------|----------------------------|-------------------|--------|------------|--------------------|-----------------------------|----------------------|-------------------------|------------------------------|--------|---------------------------|--------|---------------------------------|--------|----------------------|---------|------------------------|----|--|
| | | | | Area | Guntas | Acre | Guntas | | | | No's | Extent | No's | Extent | No's | Extent | Yes/No | fencing | Boundary | | |
| 1 | 2 | 3 | 4 | 5 | 6 | 7 | 8 | 9 | 10 | 11 | | 12 | | 13 | | 14 | | 15 | | 16 | |
| 105 | Bidarahalli | Huskuru | 52 | 11 | 20 | 16 | Mankuru Panchayath | ZP | YES | 5 | 13.11 | 0 | 0 | 5 | 13.11 | - | - | - | - | - | WP 33896/2016 order against appeal |
| 106 | Bidarahalli | Nimbekayyapura | 11 | 33 | | | Mankuru Panchayath | ZP | YES | 0 | 0 | 0 | 0 | 0 | 0 | - | - | - | - | - | |
| 107 | Bidarahalli | Huskuru | 41 | 35 | 19 | 35 | Mankuru Panchayath | ZP | YES | 5 | 16.17 | 5 | 16.17 | | | - | - | - | - | - | encroachment removed |
| 108 | Bidarahalli | Bendiganahalli | 55 | 26 | | | Mankuru Panchayath | ZP | YES | 0 | 0 | 0 | 0 | 0 | 0 | - | - | - | - | - | Land granted to others |
| 109 | Varthuru | Bellanduru amanikere khane | 319 | 34 | 445 | 14 | BBDAP | BDA | YES | 16 | 9.35 | 16 | 9.35 | 0 | 0 | - | - | YES | YES | - | |
| 110 | Varthuru | Bellanduru amanikere | 1 | 2 | 284 | 2 | BBDAP | BDA | YES | 15 | 11.02 | 0 | 0 | 15 | 11.02 | - | - | YES | YES | - | 4-18 A/G Govt. encroachment to be remove |
| | Varthuru | Kempapara | 6 | 15 | 13 | 15 | BBDAP | BDA | YES | 0 | 0 | 0 | 0 | 0 | 0 | - | - | Yes | - | - | |
| | Varthuru | Yamaluru | 62 | 4 | 3 | 4 | BBDAP | BDA | YES | 0 | 0 | 0 | 0 | 0 | 0 | - | - | Yes | - | - | |
| | Varthuru | Belur | 7 | 9 | | | BBDAP | BDA | YES | 2 | 6.28 | 0 | 0 | 2 | 6.28 | - | - | No | - | - | Case pending in High court |

ಬೀದರ ತಾಲೂಕು

Lake Measurement and Encroachment Information

| L.N o. | Hobli | Name of the Village | Survey No. of the Lake/Ta nk | Total Lakes Extent | | Name of the Gram Panchayath | Name of the Lake | Department/ ownership | Lake Surveyed | Lake Encroachment Identified | | Lake Encroachment removed | | Lake Encroachment to be removed | | Buffer Zone Survey (ಅಂಚುಪಟ್ಟಿ ಯುದ್ಧ) | | Protection of the Lake | | Remarks |
|-----------|--------|--------------------------|--|------------------------|-------|-----------------------------------|------------------------|--------------------------|------------------|------------------------------------|--------|---------------------------------|--------|---------------------------------------|--------|---|--------|---------------------------|-------------|---|
| | | | | MI/ZP/E/BMP/ OTHERS | Acres | | | Guntas | | Acres | Guntas | Acres | Guntas | Acres | Guntas | Acres | Guntas | Fencing If | Boundr y | |
| | | | | | | | | | | | | | | | | | | | | |
| 1 | 2 | 3 | 4 | 5 | 6 | 7 | 8 | 9 | 10 | 11 | 12 | 13 | 14 | 15 | 16 | 17 | | | | |
| 1 | Kasaba | Anekal Gramantara | 27 | 11 | 24 | | Kere | - | Surveyed | 0 | 24.50 | 0 | 24.50 | - | - | | | Yes | - | Hiduvali jaminagruthade |
| | Kasaba | Kurabarahatti | 1 | 4 | 22 | | Kere | - | Surveyed | 0 | 5 | 0 | 5 | - | - | | | No | - | No encroachment |
| 2 | Kasaba | Anekal Gramantara | 352 | 16 | 11 | | Kere | - | Surveyed | 1 | 15.50 | 1 | 15.50 | - | - | | | No | - | No encroachment |
| | Kasaba | Telagarahalli | 43 | 27 | 15 | | Kere | - | Surveyed | 1 | 20 | 1 | 20 | - | - | | | No | - | No encroachment |
| | Kasaba | Hompalagatta | 55 | 17 | 7 | | Kere | - | Surveyed | 0 | 18 | 0 | 18 | - | - | | | No | - | No encroachment |
| 3 | Kasaba | Kavalahosahalli | 17 | 0 | 30 | | Kere | - | Surveyed | 0 | 8 | 0 | 8 | - | - | | | No | - | No encroachment / No Fencing |
| | Kasaba | Anekal Gramantara | 44 | 6 | 3 | | Kere | - | Surveyed | 0 | 3.50 | 0 | 3.50 | - | - | | | No | - | No encroachment / No Fencing |
| 4 | Kasaba | Anekal Gramantara | 488 | 12 | 5 | | Kere | - | Surveyed | - | - | - | - | - | - | | | No | - | |
| 5 | Kasaba | Anekal Gramantara | 480 | 27 | 20 | | Kere | - | Surveyed | 1 | 9 | 1 | 9 | - | - | | | No | - | No encroachment |
| | Kasaba | Anekal Gramantara | 248 | 42 | 12 | | Kere | - | Surveyed | 25 | 9.25 | - | - | 25 | 9.25 | | | Yes | - | ಒಕ್ಕವರಿ ಇದ್ದು ಕ್ರೀಡಾ ಮೈದಾನ, ಕುಡಿಯುವ ನೀರು ಪೂರೈಕೆ |
| 6 | Kasaba | Anekal Gramantara | 552 | 20 | 11 | | Kere | - | Surveyed | 9 | 39 | 9 | 29 | 0 | 10 | | | Yes | - | 2 ದೇವಸ್ಥಾನ, ಕಾವೇರಿ ಜಲ ಪೂರೈಕೆ |
| 7 | Kasaba | Kammasandra Agarahara | 63 | 57 | 0 | | Kere | - | Surveyed | 3 | 16 | 3 | 16 | - | - | | | No | - | No encroachment |
| | Kasaba | Amanidoddakere | 1 | 19 | 0 | | Kere | - | Surveyed | 0 | 23.50 | 0 | 23.50 | - | - | | | Yes | - | No encroachment |
| | Kasaba | Chikkahagade | 109 | 13 | 0 | | Kere | - | Surveyed | 3 | 16 | 3 | 16 | - | - | | | No | - | No encroachment |
| 8 | Kasaba | Honnakalaspura | 33 | 17 | 10 | | Kere | - | Surveyed | 3 | 18.50 | 3 | 18.50 | - | - | | | No | - | ಒಕ್ಕವರಿ ಕೆರವುಗೂಳಿಸಿದ್ದು ನೀರು 0.15 ಕೂಟ |
| 9 | Kasaba | Geratigannabele | 146 | 25 | 13 | | Kere | - | Surveyed | 2 | 21 | 2 | 21 | - | - | | | No | - | No encroachment |
| 10 | Kasaba | Geratigannabele | 68 | 6 | 12 | | Kere | - | Surveyed | 6 | 2 | 6 | 2 | - | - | | | No | - | No encroachment |
| 11 | Kasaba | Telagarahalli | 53 | 1 | 10 | | Kere | - | Surveyed | 2 | 17 | 2 | 17 | - | - | | | Yes | - | No encroachment |
| 12 | Kasaba | Singasandra | 16 | 0 | 14 | | Kere | - | Surveyed | 0 | 25 | 0 | 25 | - | - | | | No | - | No encroachment |
| | Kasaba | Hompalagatta | 21 | 10 | 28 | | Kere | - | Surveyed | 0 | 37 | 0 | 37 | - | - | | | Yes | - | No encroachment |

| SL.No. | Hobli | Name of the Village | Survey No. of the Lake/Canal | Total Lakes Extent | | Name of the Gram Panchayath | Name of the Lake | Department/ownership | Lake Surveyed | Lake Encroachment Identified | | Lake Encroachment removed | | Lake Encroachment to be removed | | Buffer Zone Survey (ಬೀದಿಬೀದಿ ಬಿತ್ತರಿಸಿ) | | Protection of the Lake | | Remarks | |
|--------|--------|---------------------|------------------------------|--------------------|-------|-----------------------------|------------------|----------------------|---------------|------------------------------|--------|---------------------------|--------|---------------------------------|--------|---|--------|------------------------|----------|-----------------|--------|
| | | | | MI/ZP/BBMP/OTHERS | Acres | | | Guntas | | Acres | Guntas | Acres | Guntas | Acres | Guntas | Acres | Guntas | Fencing | Boundary | | |
| | | | | | | | | | | | | | | | | | | | | | Yes/No |
| 1 | 2 | 3 | 4 | 5 | 6 | 7 | 8 | 9 | 10 | 11 | 12 | 13 | 14 | 15 | 16 | 17 | | | | | |
| 13 | Kasaba | Singasandra | 48 | 13 | 8 | | Kere | - | Surveyed | 0 | 3.75 | 0 | 9.75 | - | - | | | NO | - | No encroachment | |
| 14 | Kasaba | Vanakanahalli | 3 | 16 | 28 | | Kere | - | Surveyed | 0 | 27.50 | 0 | 27.50 | - | - | | | NO | - | No encroachment | |
| 15 | Kasaba | Menasiganahalli | 37 | 21 | 7 | | Kere | - | Surveyed | 1 | 18.25 | 1 | 18.25 | - | - | | | - | - | No encroachment | |
| 16 | Kasaba | Menasiganahalli | 93 | 1 | 7 | | Kere | - | Surveyed | 0 | 34.50 | 0 | 34.50 | - | - | | | | | | |
| 17 | Kasaba | Menasiganahalli | 61 | 21 | 16 | | Kere | - | Surveyed | 0 | 26 | 0 | 26 | - | - | | | | | | |
| 18 | Kasaba | Soluru | 25 | 11 | 26 | | Kere | - | Surveyed | 0 | 30 | 0 | 30 | - | - | | | - | - | No encroachment | |
| 19 | Kasaba | Bidaragere | 25 | 4 | 16 | | Kere | - | Surveyed | 3 | 24 | 3 | 24 | - | - | | | - | - | No encroachment | |
| | Kasaba | Rachamanahalli | 12 | 12 | 20 | | Kere | - | Surveyed | 1 | 29 | 1 | 29 | - | - | | | - | - | No encroachment | |
| 20 | Kasaba | A Medahalli | 36 | 15 | 17 | | Kere | - | Surveyed | 1 | 13 | 1 | 13 | - | - | | | NO | - | No encroachment | |
| 21 | Kasaba | Muttugatti | 67 | 20 | 28 | | Kere | - | Surveyed | 1 | 2.50 | 1 | 2.50 | - | - | | | - | - | No encroachment | |
| 22 | Kasaba | Chikkahagade | 101 | 9 | 25 | | Kere | - | Surveyed | 0 | 14 | 0 | 14 | - | - | | | - | - | No encroachment | |
| 23 | Kasaba | Chikkanahalli | 1 | 5 | 32 | | Kere | - | Surveyed | 0 | 18 | 0 | 18 | - | - | | | Yes | - | No encroachment | |
| | Kasaba | Timmasandra | 19 | 2 | 15 | | Kere | - | Surveyed | 0 | 35.50 | 0 | 35.50 | - | - | | | | | | |
| 24 | Kasaba | Bidaragere | 79 | 30 | 23 | | Kere | - | Surveyed | 8 | 22 | 8 | 22 | - | - | | | - | - | No encroachment | |
| 25 | Kasaba | Chikkanahalli | 12 | 3 | 1 | | Kere | - | Surveyed | - | - | - | - | - | - | | | - | - | No encroachment | |
| 26 | Kasaba | Indlavadi | 30 | 4 | 2 | | Kere | - | Surveyed | 1 | 2 | 1 | 2 | - | - | | | | | | |
| 27 | Kasaba | Indlavadi | 3 | 9 | 15 | | Kere | - | Surveyed | 1 | 5 | 1 | 5 | - | - | | | Yes | - | No encroachment | |
| 28 | Kasaba | Indlavadi | 47 | 4 | 10 | | Kere | - | Surveyed | 0 | 6 | 0 | 6 | - | - | | | | | | |
| 29 | Kasaba | C.D.Hosakote | 33 | 10 | 2 | | Kere | - | Surveyed | 0 | 7.50 | 0 | 7.50 | - | - | | | NO | - | No encroachment | |
| 30 | Kasaba | C.D.Hosakote | 54 | 15 | 38 | | Kere | - | Surveyed | 0 | 33 | 0 | 33 | - | - | | | NO | - | No encroachment | |
| 31 | Kasaba | Haldenahalli | 8 | 16 | 19 | | Kere | - | Surveyed | 1 | 2 | 1 | 2 | - | - | | | - | - | No encroachment | |

| SL.N o. | Hobli | Name of the Village | Survey No. of the Lake/Ta nk | Total Lake Extent | | Name of the Gram Panchayath | Name of the Lake | Department/ ownership | Lake Surveyed | Lake Encroachment Identified | | Lake Encroachment removed | | Lake Encroachment to be removed | | Buffer Zone Survey (ಅರಿವು/ಪರಿಶೀಲನೆ ಆಯ್ಕೆ) | | Protection of the Lake | | Remarks |
|------------|--------|--------------------------|--|-----------------------|--------|-----------------------------------|------------------------|--------------------------|------------------|------------------------------------|-------|---------------------------------|-------|---------------------------------------|-------|--|------------|---------------------------|-----------------|--------------------|
| | | | | MU/ZP/BBMP/ OTHERS | Yes/No | | | Acres | | Guntas | Acres | Guntas | Acres | Guntas | Acres | Guntas | Perch # | Boundr % | | |
| 1 | 2 | 3 | 4 | 5 | 6 | 7 | 8 | 9 | 10 | 11 | | 12 | | 13 | | 14 | | 15 | 16 | 17 |
| 32 | Kasaba | Surajakanahalli | 54 | 8 | 4 | | Kere | - | Surveyed | 0 | 29 | 0 | 29 | - | - | | | No | - | No encroachment |
| 33 | Kasaba | Indrayadipura | 3 | 4 | 1 | | Kere | - | Surveyed | 0 | 17 | 0 | 17 | - | - | | | No | - | No encroachment |
| 34 | Kasaba | Chikkahosahalli | 20 | 7 | 1 | | Kere | - | Surveyed | 0 | 1.50 | 0 | 1.50 | - | - | | | NO | - | No encroachment |
| 35 | Kasaba | Chikkahosahalli | 92 | 10 | 2 | | Kere | - | Surveyed | 0 | 26.75 | 0 | 26.75 | - | - | | | NO | - | No encroachment |
| 36 | Kasaba | Kumbaranahalli | 79 | 10 | 3 | | Kere | - | Surveyed | 0 | 33 | 0 | 33 | - | - | | | - | - | No encroachment |
| 37 | Kasaba | Soppahalli | 46 | 18 | 1 | | Kere | - | Surveyed | 1 | 27.25 | 1 | 27.25 | - | - | | | - | - | Pending with court |
| 38 | Kasaba | Sabmangala | 29 | 5 | 3 | | Kere | - | Surveyed | - | - | - | - | - | | | No | - | No encroachment | |
| 39 | Kasaba | Channena Agrahara | 75 | 7 | 3 | | Kere | - | Surveyed | | | | | - | - | | | - | - | No encroachment |
| 40 | Kasaba | Doddahagade | 61 | 18 | 3 | | Kere | - | Surveyed | 2 | 37.25 | 2 | 37.25 | - | - | | | | | |
| | Kasaba | Koon Madivala | 17 | 2 | 1 | | Kere | - | Surveyed | 0 | 1.25 | 0 | 1.25 | - | - | | | - | - | No encroachment |
| 41 | Kasaba | Soppahalli | 16 | 4 | 1 | | Kere | - | Surveyed | 1 | 4 | 1 | 4 | - | - | | | | | |
| | Kasaba | Kempavaderahalli | 45 | 8 | 1 | | Kere | - | Surveyed | 1 | 16 | 1 | 16 | - | - | | | - | - | No encroachment |
| 42 | Kasaba | Avadadenahalli | 55 | 44 | 1 | | Kere | - | Surveyed | 4 | 34.75 | 4 | 34.75 | - | - | | | | | |
| 43 | Kasaba | Byajadadenahalli | 49 | 38 | 2 | | Kere | - | Surveyed | 1 | 10 | 1 | 10 | - | - | | | - | - | No encroachment |
| 44 | Kasaba | Koon Madivala | 39 | 6 | 4 | | Kere | - | Surveyed | 0 | 11.25 | 0 | 11.25 | - | - | | | - | - | No encroachment |
| 45 | Kasaba | Karpooru | 52 | 74 | 3 | | Kere | - | Surveyed | 0 | 33.25 | 0 | 33.25 | - | - | | | - | - | No encroachment |
| | Kasaba | Haldenahalli | 38 | 8 | 3 | | Kere | - | Surveyed | 0 | 3 | 0 | 3 | - | - | | | - | - | No encroachment |
| 46 | Kasaba | Bestamanahalli | 50 | 29 | 1 | | Kere | - | Surveyed | | | | | - | - | | | - | - | No encroachment |
| 47 | Kasaba | Byajadadenahalli | 57 | 2 | 3 | | Kere | - | Surveyed | 1 | 28 | 1 | 28 | - | - | | | - | - | No encroachment |
| | Kasaba | Koon Madivala | 53 | 6 | 3 | | Kere | - | Surveyed | 0 | 13.75 | 0 | 13.75 | - | - | | | - | - | No encroachment |
| | Kasaba | Kannasandra Agarahara | 139 | 12 | 1 | | Kere | - | Surveyed | 1 | 23 | 1 | 23 | - | - | | | - | - | No encroachment |

| SL.N o. | Hobli | Name of the Village | Survey No. of the Lake/ Tanks | Total Lakes Extent | | Name of the Gram Panchayat | Name of the Lake | Department/ ownership | Lake Surveyed | Lakes Encroachment Identified | | Lake Encroachment removed | | Lakes Encroachment to be removed | | Buffer Zone Survey (ಆಗಲೇಕಾಗಿ ಯತ್ನದ) | | Protection of the Lake | | Remarks | | | |
|------------|--------|------------------------|---|-----------------------|--------|----------------------------------|------------------------|--------------------------|------------------|-------------------------------------|-------|---------------------------------|-------|--|------|--|------|---------------------------|------|-----------------|--------|---------|----------|
| | | | | MI/ZP/BBMP/ OTHERS | Yes/No | | | Acre | | Guntas | Acre | Guntas | Acre | Guntas | Acre | Guntas | Acre | Guntas | Acre | | Guntas | Fencing | Boundary |
| | | | | | | | | | | | | | | | | | | | | | | | |
| 48 | Kasaba | Tattanahalli | 58 | 17 | 4 | | Kere | - | Surveyed | | | | | - | - | | | - | - | No encroachment | | | |
| 49 | Kasaba | Tattanahalli | 16 | 30 | 36 | | Kere | - | Surveyed | 7 | 18 | 7 | 18 | - | - | | | - | - | No encroachment | | | |
| 50 | Kasaba | Samandooru | 20 | 32 | 6 | | Kere | - | Surveyed | 1 | 30 | 1 | 30 | - | - | | | No | - | No encroachment | | | |
| 51 | Kasaba | Samandooru | 23 | 15 | 34 | | Kere | - | Surveyed | | | | | - | - | | | No | - | No encroachment | | | |
| 52 | Kasaba | Gudnahalli | 28 | 24 | 18 | | Kere | - | Surveyed | | | | | - | - | | | No | - | No encroachment | | | |
| 53 | Kasaba | Sonnanayakanapura | 21 | 8 | 34 | | Kere | - | Surveyed | | | | | - | - | | | | | | | | |
| 54 | Kasaba | Sonnanayakanapura | 5 | 2 | 32 | | Kere | - | Surveyed | 0 | 34 | 0 | 34 | - | - | | | | - | No encroachment | | | |
| 55 | Kasaba | Adooru | 34 | 15 | 31 | | Kere | - | Surveyed | 2 | 21 | 2 | 21 | - | - | | | Yes | - | No encroachment | | | |
| 56 | Kasaba | Adooru | 62 | 7 | 17 | | Kere | - | Surveyed | | | | | - | - | | | Yes | - | No encroachment | | | |
| 57 | Kasaba | Marasocru | 22 | 86 | 4 | | Kere | - | Surveyed | 1 | 8.75 | 1 | 8.75 | - | - | | | - | - | No encroachment | | | |
| 58 | Kasaba | Marasocru | 19 | 19 | 12 | | Kere | - | Surveyed | 4 | 21 | 4 | 21 | - | - | | | - | - | No encroachment | | | |
| 59 | Kasaba | Marasocru | 42 | 22 | 14 | | Kere | - | Surveyed | 2 | 3 | 2 | 3 | - | - | | | - | - | No encroachment | | | |
| 60 | Kasaba | Marasooru Agrahara | 47 | 15 | 31 | | Kere | - | Surveyed | 1 | 21.75 | 1 | 21.75 | - | - | | | Yes | - | No encroachment | | | |
| 61 | Kasaba | Madivala | 80 | 13 | 32 | | Kere | - | Surveyed | 2 | 25.75 | 2 | 25.75 | - | - | | | - | - | No encroachment | | | |
| 62 | Kasaba | Madivala | 30 | 12 | 8 | | Kere | - | Surveyed | 0 | 15 | 0 | 15 | - | - | | | Yes | - | No encroachment | | | |
| 63 | Kasaba | Madivala | 46 | 10 | 6 | | Kere | - | Surveyed | | | | | - | - | | | Yes | - | No encroachment | | | |
| 64 | Kasaba | Madivala | 67 | 6 | 11 | | Kere | - | Surveyed | 2 | 1 | 2 | 1 | - | - | | | - | - | No encroachment | | | |
| 65 | Kasaba | Guddanahalli | 92 | 3 | 4 | | Kere | - | Surveyed | | | | | - | - | | | No | - | No encroachment | | | |
| 66 | Kasaba | Chikkanahalli | 9 | 3 | 17 | | Kere | - | Surveyed | 0 | 33 | 0 | 33 | - | - | | | | | | | | |
| 67 | Kasaba | Chikkanahalli | 23 | 2 | 15 | | Kere | - | Surveyed | - | - | - | - | - | - | | | No | - | No encroachment | | | |
| 68 | Kasaba | Pattanagere Gollahalli | 3 | 3 | 36 | | Kere | - | Surveyed | 0 | 5.50 | 0 | 5.50 | - | - | | | no | - | No encroachment | | | |

| SL.N o. | Hobli | Name of the Village | Survey No.of the Lake/Ta nk | Total Lake Extent | | Name of the Gram Panchayath | Name of the Lake | Department/ ownership | Lake Surveyed | Lake Encroachment Identified | | Lake Encroachment removed | | Lake Encroachment to be removed | | Buffer Zone Survey (ಆಣಿಪಿ ಬಿಡಿ) | | Protection of the Lake | | Remarks | |
|------------|--------|----------------------|---|----------------------|-------|-----------------------------------|------------------------|--------------------------|------------------|------------------------------------|--------|---------------------------------|--------|---------------------------------------|--------|--|--------|---------------------------|----|-----------------|--|
| | | | | MLZE/BBMP/ OTHERS | Acres | | | Guntas | | Acres | Guntas | Acres | Guntas | Acres | Guntas | Acres | Guntas | Yes | No | | |
| 1 | 2 | 3 | 4 | 5 | 6 | 7 | 8 | 9 | 10 | 11 | 12 | 13 | 14 | 15 | 16 | 17 | 18 | 19 | 20 | 21 | |
| 69 | Kasaba | Madivala | 473 | 21 | 0 | | Kare | - | Surveyed | 6 | 8.75 | 6 | 8.75 | - | - | | | Yes | - | No encroachment | |
| 70 | Kasaba | Madivala | 586 | 4 | 36 | | Kare | - | Surveyed | 0 | 34 | 0 | 34 | - | - | | | - | - | No encroachment | |
| 71 | Kasaba | Indlavadi | 129 | 2 | 0 | | Kare | - | Surveyed | 0 | 7 | 0 | 7 | - | - | | | | | | |
| 72 | Kasaba | Indlavadi | 156 | 2 | 0 | | Kare | - | Surveyed | | | | | - | - | | | | | | |
| 73 | Kasaba | Chikkahosahalli | 5 | 2 | 0 | | Kare | - | Surveyed | 0 | 3 | 0 | 3 | - | - | | | | | | |
| 74 | Kasaba | Indlavadiपुरa | 35 | 2 | 0 | | Kare | - | Surveyed | 0 | 3.50 | 0 | 3.50 | - | - | | | | | | |
| 2 | Kasaba | Marasuru | 364/2 | 1 | 0 | | Kare | - | Surveyed | | | | | - | - | | | Yes | - | No encroachment | |
| | Kasaba | Marasuru | 363 | 1 | 0 | | Kare | - | Surveyed | 0 | 15 | 0 | 15 | - | - | | | Yes | - | No encroachment | |
| | Kasaba | Marasuru | 362/1 | 0 | 0 | | Kare | - | Surveyed | 0 | 3 | 0 | 3 | - | - | | | Yes | - | No encroachment | |
| 1 | Jigani | Ramakrishnapura | 30 | 10 | 0 | | Kare | - | Surveyed | 2 | 11 | | | 2 | 11 | | | | | | |
| 2 | Jigani | Jigani | 492 | 3 | 0 | | Kare | - | Surveyed | | | - | - | - | - | | | No | NO | | |
| 3 | Jigani | Jigani | 422 | 111 | 26 | | Kare | - | Surveyed | 0 | 29 | - | - | 0 | 29 | | | No | No | | |
| | Jigani | Harapanahalli | 63 | 11 | 27 | | Kare | - | Surveyed | 0 | 4.25 | 0 | 4.25 | - | - | | | NO | No | | |
| | Jigani | Koppa | 42 | 111 | 24 | | Kare | - | Surveyed | 2 | 8.25 | - | - | 2 | 8.25 | | | NO | No | | |
| | Jigani | Nanjapura | 83 | 12 | 11 | | Kare | - | Surveyed | 1 | 15 | - | - | 1 | 15 | | | NO | NO | | |
| 4 | Jigani | Jigani | 110 | 5 | 34 | | Kare | - | Surveyed | 1 | 17.50 | - | - | 1 | 17.5 | | | No | NO | | |
| | Jigani | vaders ranchanahalli | 51 | 16 | 22 | | Kare | - | Surveyed | 1 | 23 | - | - | 1 | 23 | | | No | No | | |
| 5 | Jigani | Haragadde | 121 | 78 | 06 | | Kare | - | Surveyed | 2 | 20 | - | - | 2 | 20 | | | No | No | | |
| | Jigani | Dyavasandra | 43 | 2 | 0 | | Kare | - | Surveyed | 0 | 16.00 | - | - | 0 | 16.00 | | | No | No | | |
| 6 | Jigani | Haragadde | 260 | 8 | 21 | | Kare | - | Surveyed | 5 | 32 | - | - | 5 | 32 | | | No | No | | |
| 7 | Jigani | Haragadde | 281 | 51 | 11 | | Kare | - | Surveyed | 5 | 28.50 | 3 | - | 2 | 28.5 | | | No | No | | |

| SL.No. | Hobli | Name of the Village | Survey No. of the Lake/ Tank | Total Lakes Extent | | Name of the Gram Panchayat | Name of the Lake | Department/ ownership | Lake Surveyed | Lake Encroachment Identified | | Lake Encroachment removed | | Lake Encroachment to be removed | | Buffer Zone Survey (ಗ್ರೀನಿಂಗ್ ಲೈನ್) | | Protection of the Lake | | Remarks |
|--------|--------|---------------------|------------------------------|--------------------|--------|----------------------------|------------------|-----------------------|---------------|------------------------------|------|---------------------------|------|---------------------------------|------|-------------------------------------|------|------------------------|---------|---------|
| | | | | MU/ZP/BBMP/ OTHERS | Yes/No | | | Acre | | Guntas | Acre | Guntas | Acre | Guntas | Acre | Guntas | Acre | Guntas | Fencing | |
| | | | | | | | | | 5 | | | | | | | | | | | |
| 1 | Jigani | Seetanyakarahalli | 38 | 43 | 29 | Kere | - | Surveyed | 2 | 7.25 | 2 | 7.25 | - | - | | | No | No | | |
| | Jigani | Jigani | 147 | 53 | 12 | Kere | - | Surveyed | | | - | - | - | - | | | No | No | | |
| 8 | Jigani | Nosenooru | 81 | 31 | 18 | Kere | - | Surveyed | 0 | 36 | - | - | 0 | 18 | | | No | No | | |
| | Kasaba | Kumbarahalli | 29 | 1 | 13 | Kere | - | Surveyed | | | | | | | | | | | | |
| 9 | Jigani | Nosenooru | 101 | 3 | 27 | Kere | - | Surveyed | 0 | 3.50 | - | - | 0 | 50 | | | No | NO | | |
| 10 | Jigani | Nosenooru | 22 | 3 | 29 | Kere | - | Surveyed | 0 | 18 | | | 0 | 18 | | | | | | |
| 11 | Jigani | Kallubalu | 3 | 11 | 12 | Kere | - | Surveyed | 0 | 29 | | | 0 | 29 | | | | | | |
| 12 | Jigani | Vaderahalli | 25 | 3 | 24 | Kere | - | Surveyed | 0 | 12.50 | - | - | 0 | 12.50 | | | No | NO | | |
| | Jigani | Konasandra | 5 | 12 | 20 | Kere | - | Surveyed | 0 | 9 | - | - | 0 | 9 | | | No | No | | |
| 13 | Jigani | Bommandahalli | 18 | 7 | 39 | Kere | - | Surveyed | 0 | 30 | - | - | - | 30 | | | No | No | | |
| | Jigani | Konasandra | 44 | 4 | 26 | Kere | - | Surveyed | 0 | 17 | - | - | - | 17 | | | No | No | | |
| | Jigani | Dyavasandra | 9 | 21 | 13 | Kere | - | Surveyed | | | - | 30 | - | - | | | No | No | | |
| 14 | Jigani | Bommandahalli | 40 | 8 | 30 | Kere | - | Surveyed | 3 | 21 | - | - | 3 | 21 | | | No | No | | |
| 15 | Jigani | Bommandahalli | 80 | 12 | 6 | Kere | - | Surveyed | 0 | 6 | | | 0 | 6 | | | | | | |
| 16 | Jigani | Kachanayakanahalli | 99 | 14 | 12 | Kere | - | Surveyed | 0 | 16 | - | - | 0 | 16 | | | No | NO | | |
| | Jigani | Hosahalli | 39 | 7 | 22 | Kere | - | Surveyed | 1 | 11 | | | 1 | 11 | | | | | | |
| 17 | Jigani | bandenallasandra | 98 | 28 | 1 | Kere | - | Surveyed | 1 | 27.50 | - | - | - | 27.50 | | | No | No | | |
| 18 | Jigani | Hennagara | 70 | 10 | 28 | Kere | - | Surveyed | 0 | 3 | - | - | 0 | 3 | | | No | No | | |
| | Jigani | Rajapura | 55 | 221 | 36 | Kere | - | Surveyed | 0 | 13 | - | - | - | 13 | | | No | No | | |
| 19 | Jigani | Bilvaradahalli | 25 | 9 | 35 | Kere | - | Surveyed | 1 | 2 | - | - | 0 | 16 | | | NO | No | | |
| 20 | Jigani | Bannerughatta | 169 | 23 | 37 | Kere | - | Surveyed | 0 | 27 | - | - | 0 | 27 | | | NO | NO | | |

| SL.N o. | Hobli | Name of the Village | Survey No.of the Lake/Ta nk | Total Lake Extent | | Name of the Gram Panchayath | Name of the Lake | Department/ ownership | Lake Surveyed | Lake Encroachment Identified | | Lake Encroachment removed | | Lake Encroachment to be removed | | Buffer Zone Survey (circle of 100m radius) | | Protection of the Lake | | Remarks | |
|------------|--------|----------------------------|---|-----------------------|--------|-----------------------------------|------------------------|--------------------------|------------------|------------------------------------|-------|---------------------------------|------|---------------------------------------|-------|--|---------------|---------------------------|----|---------|--|
| | | | | MI/2P/BBMP/ OTHERS | Yes/No | | | Acre | | Guntas | Acre | Guntas | Acre | Guntas | Acre | Guntas | Perim eter | Boundr y | | | |
| | | | | | | | | | | | | | | | | | | | | | |
| 21 | Jigani | Bhujangadasana Annikere | 19 | 22 | 10 | | Kere | - | Surveyed | 0 | 2 | - | - | 0 | 2 | | | NO | No | | |
| | Jigani | Hullahalli | 138 | 27 | 8 | | Kere | - | Surveyed | 1 | 11 | - | - | 1 | 11 | | | NO | No | | |
| | Jigani | Sahalavara | 18 | 4 | 2 | | Kere | - | Surveyed | 0 | 8 | - | - | 0 | 8 | | | | | | |
| 22 | Jigani | Barnerugatta | 29 | 3 | 8 | | Kere | - | Surveyed | 0 | 12 | - | - | 0 | 12 | | | No | No | | |
| 23 | Jigani | Vaderahalli | 19 | 4 | 11 | | Kere | - | Surveyed | 0 | 15 | - | - | 0 | 15 | | | | | | |
| 24 | Jigani | Kalkere | 6 | 4 | 8 | | Kere | - | Surveyed | 0 | 7.50 | - | - | 0 | 6 | | | NO | No | | |
| 25 | Jigani | Gollahalli | 20 | 5 | 11 | | Kere | - | Surveyed | 2 | 12 | - | - | 2 | 12 | | | NO | No | | |
| 26 | Jigani | Bhootanahalli | 32 | 7 | 1 | | Kere | - | Surveyed | 0 | 37 | - | - | 0 | 37 | | | NO | No | | |
| 27 | Jigani | Mantapa | 26 | 9 | 2 | | Kere | - | Surveyed | 0 | 2 | - | - | 0 | 2 | | | NO | No | | |
| 28 | Jigani | Mantapa | 116 | 4 | 2 | | Kere | - | Surveyed | 0 | 36 | - | - | 0 | 36 | | | NO | No | | |
| | Jigani | Nalasangra | 61 | 1 | 2 | | Kere | - | Surveyed | | | | | | | | | | | | |
| 29 | Jigani | Mantapa | 159 | 4 | 2 | | Kere | - | Surveyed | 0 | 8 | - | - | - | 27 | | | No | No | | |
| 30 | Jigani | Nanjapura | 10 | 10 | 3 | | Kere | - | Surveyed | 0 | 4.75 | - | - | 0 | 4 | | | No | No | | |
| 31 | Jigani | Nalasangra | 22 | 40 | 12 | | Kere | - | Surveyed | 0 | 28.25 | - | - | 0 | 28.25 | | | | | | |
| | Jigani | Ranasandra | 40 | 20 | 1 | | Kere | - | Surveyed | 0 | 7 | - | - | 0 | 7 | | | | | | |
| | Jigani | Bagihalli | 20 | 11 | 2 | | Kere | - | Surveyed | 0 | 11 | 0 | 11 | - | - | | | NO | No | | |
| 32 | Jigani | Mabasandra | 24 | 8 | 11 | | Kere | - | Surveyed | 0 | 29 | - | - | 0 | 29 | | | No | NO | | |
| 33 | Jigani | Mabasandra | 33 | 10 | 12 | | Kere | - | Surveyed | 1 | 15.25 | - | - | 1 | 15.25 | | | No | No | | |
| | Jigani | Kyasarahalli | 10 | 20 | 10 | | Kere | - | Surveyed | 0 | 16 | - | - | - | 3 | | | No | No | | |
| 34 | Jigani | Eukkasagara | 27 | 6 | 10 | | Kere | - | Surveyed | 0 | 5 | - | - | 0 | 5 | | | | | | |
| 35 | Jigani | Eukkasagara | 103 | 2 | 12 | | Kere | - | Surveyed | 2 | 12 | - | - | 2 | 12 | | | | | | |

| SL.No. | Hobli | Name of the Village | Survey No. of the Lake/ Tank | Total Lakes Extent | | Name of the Gram Panchayat | Name of the Lake | Department/ ownership | Lake Surveyed | Lake Encroachment Identified | | Lake Encroachment removed | | Lake Encroachment to be removed | | Buffer Zone Survey (ಬೀದಿಬದಿ ಸುತ್ತು) | | Protection of the Lake | | Remarks |
|--------|--------|---------------------|------------------------------|--------------------|-------|----------------------------|------------------|-----------------------|---------------|------------------------------|--------|---------------------------|--------|---------------------------------|--------|-------------------------------------|--------|------------------------|----------|---------|
| | | | | MI/ZP/BBMP/ OTHERS | Acres | | | Guntas | | Acres | Guntas | Acres | Guntas | Acres | Guntas | Acres | Guntas | Perimeter | Boundary | |
| | | | | Yes/No | 11 | | | 12 | 13 | 14 | 15 | 16 | 17 | | | | | | | |
| 36 | Jigani | Hulimangala | 22 | 67 | 7 | | Kere | - | Surveyed | 2 | 2.75 | 2 | 2.75 | - | - | | | NO | No | |
| 37 | Jigani | Hulimangala | 24 | 3 | 28 | | Kere | - | Surveyed | 0 | 1 | - | - | 0 | 1 | | | NO | No | |
| 38 | Jigani | S Bingipura | 21 | 28 | 1 | | Kere | - | Surveyed | 2 | 8.75 | 0 | 37 | 1 | 11 | | | NO | No | |
| 39 | Jigani | S Bingipura | 98 | 8 | 13 | | Kere | - | Surveyed | 8 | 13 | - | - | 8 | 13 | | | | | |
| 40 | Jigani | Giddenahalli | 2 | 4 | 14 | | Kere | - | Surveyed | | | | | | | | | | | |
| 41 | Jigani | Mahantalingapura | 58 | 9 | 26 | | Kere | - | Surveyed | 0 | 30 | | | 0 | 30 | | | | | |
| 42 | Jigani | Mahantalingapura | 68 | 8 | 34 | | Kere | - | Surveyed | 0 | 3.50 | | | 0 | 3.50 | | | | | |
| 43 | Jigani | Rajapura | 4 | 37 | 31 | | Kere | - | Surveyed | 0 | 12 | - | - | 0 | 12 | | | No | NO | |
| | Jigani | Hinnakki | 10 | 32 | 22 | | Kere | - | Surveyed | 1 | 30 | - | - | 1 | 30 | | | NO | No | |
| 44 | Jigani | Rajapura | 127 | 23 | 11 | | Kere | - | Surveyed | 2 | 34 | - | - | 2 | 34 | | | NO | NO | |
| 45 | Jigani | Shivanahalli | 5 | 5 | 12 | | Kere | - | Surveyed | 0 | 4 | - | - | 0 | 4 | | | NO | No | |
| 46 | Jigani | Hullahalli | 54 | 22 | 0 | | Kere | - | Surveyed | 4 | 24.50 | 2 | 30 | 1 | 16 | | | NO | No | |
| 47 | Jigani | Hullahalli | 19 | 6 | 18 | | Kere | - | Surveyed | | | - | - | - | - | | | NO | No | |
| 48 | Jigani | Hullahalli | 42 | 6 | 8 | | Kere | - | Surveyed | 0 | 13 | - | - | 0 | 13 | | | NO | No | |
| 49 | Jigani | Begihalli | 52 | 6 | 3 | | Kere | - | Surveyed | 0 | 28 | - | - | 0 | 28 | | | NO | No | |
| 50 | Jigani | Sakalavara | 93 | 23 | 34 | | Kere | - | Surveyed | 0 | 8 | - | - | 0 | 8 | | | NO | No | |
| 51 | Jigani | Laxmipura | 102 | 14 | 37 | | Kere | - | Surveyed | 0 | 15 | - | - | 0 | 15 | | | NO | No | |
| 52 | Jigani | Maragondanahalli | 34 | 18 | 39 | | Kere | - | Surveyed | 1 | 3.50 | | | 1 | 3.50 | | | | | |
| 53 | Jigani | Yarandahalli | 24 | 9 | 8 | | Kere | - | Surveyed | | | | | | | | | | | |
| 54 | Jigani | Hulimangala | 298 | 13 | 14 | | Kere | - | Surveyed | - | - | - | - | - | - | | | NO | No | |
| 55 | Jigani | Harapanahalli | 34 | 1 | 22 | | Kere | - | Surveyed | 0 | 3 | 0 | 3 | - | - | | | NO | No | |

| SL.No. | Taluk | Name of the Village | Survey No. of the Lake/Tank | Total Lake Extent | | Name of the Gram Panchayath | Name of the Lake | Department/ownership | Lake Surveyed | Lake Encroachment Identified | | Lake Encroachment removed | | Lake Encroachment to be removed | | Buffer Zone Survey (as per AP Grama) | | Protection of the Lake | | Remarks |
|--------|---------|---------------------|-----------------------------|-------------------|------|-----------------------------|------------------------------|----------------------|---------------|------------------------------|--------|---------------------------|--------|---------------------------------|--------|--------------------------------------|----------|------------------------|-----|-------------------------------------|
| | | | | M/E/BBMP/OTHERS | Acre | | | Guntas | | Acre | Guntas | Acre | Guntas | Acre | Guntas | Fence | Boundary | | | |
| | | | | | | | | | | | | | | | | | | Yes/No | Yes | |
| 1 | 2 | 3 | 4 | 5 | 6 | 7 | 8 | 9 | 10 | 11 | | 12 | | 13 | | 14 | | 15 | 16 | 17 |
| 56 | Jigani | Hullahalli | 223 | 4 | 0 | | Here | - | Surveyed | 1 | 2 | | | 1 | 2 | | | | | |
| 57 | Jigani | Hullahalli | 242 | 0 | 14 | | Here | - | Surveyed | 0 | 34 | | | 0 | 34 | | | | | |
| 58 | Atibele | Mayasandra | 255 | 30 | 0 | | Here | - | Surveyed | 4 | 22.75 | | | 4 | 22.75 | | | | | |
| 59 | Jigani | Yabhasandra | 15 | 1 | 3 | | Here | - | Surveyed | 0 | 22 | | | 0 | 22 | | | | | |
| 60 | Jigani | Kalkere | 33 | 3 | 0 | | Here | - | Surveyed | | | | | | | | | | | |
| 61 | Jigani | Kadujakkanahalli | 18 | 10 | 0 | | Here | - | Surveyed | 0 | 2 | | | 0 | 2 | | | NO | NO | |
| | Kasaba | lindalwadi | 25 | 4 | 1 | | Here | - | Surveyed | 0 | 9 | | | 0 | 9 | | | | | |
| 62 | Jigani | Ragihalli | 47 | 5 | 3 | | Here | - | Surveyed | 0 | 5 | 0 | 5 | - | - | | | | | |
| 63 | Jigani | Ragihalli | 19 | 3 | 1 | | Here | - | Surveyed | - | - | | | - | - | | | | | |
| 64 | Jigani | Ragihalli | 58 | 4 | 1 | | Here | - | Surveyed | 0 | 8 | 0 | 8 | - | - | | | | | |
| 65 | Jigani | Ragihalli | 75 | 1 | 1 | | Here | - | Surveyed | 0 | 38 | 0 | 38 | - | - | | | | | |
| 66 | Jigani | Konasandra | 17 | 3 | 0 | | Here | - | Surveyed | 1 | 3 | | | 1 | 3 | | | | | |
| | Kasaba | Madivala | 604 | 5 | 0 | | Here | - | Surveyed | 5 | 36 | 0 | 36 | - | - | | | | | |
| | Kasaba | | 605 | 1 | 2 | | | - | Surveyed | 1 | 13 | 0 | 13 | - | - | | | | | |
| | Kasaba | | 606 | 1 | 0 | | govd kere | - | Surveyed | 1 | 24 | 0 | 24 | - | - | | | | | |
| | Kasaba | | 607 | 2 | 0 | | | - | Surveyed | 2 | 34 | 0 | 34 | - | - | | | | | |
| | Kasaba | | 608 | 4 | 0 | | | - | Surveyed | 4 | 24 | 0 | 24 | - | - | | | | | |
| 67 | Atibele | Mayasandra | 323 | 105 | 0 | | mayasandra G.P. govd kere | - | Surveyed | - | - | 0 | - | - | - | | | Yes | Yes | No encroachment |
| | Atibele | Mayasandra | 124 | 95 | 5 | | mayasandra G.P. and allibele | - | Surveyed | 15 | 8 | | | 15 | 8 | | | Yes | Yes | No encroachment |
| | Atibele | Mayasandra | 124 | 34 | 0 | | mayasandra G.P. here angala | - | Surveyed | 0 | 5 | | | 0 | 5 | | | Yes | Yes | Case pending in Land Grabbing Court |
| | Atibele | Manchanahalli | 118 | 47 | 0 | | mayasandra G.P. and allibele | - | Surveyed | 1 | 11.25 | | | 1 | 11.25 | | | Yes | Yes | No encroachment |



| SL.No. | Hobli | Name of the Village | Survey No. of the Lake/ Tank | Total Lakes Extent | | Name of the Gram Panchayat | Location of the Lake | Department/ ownership | Lake Surveyed | Lake Encroachment Identified | | Lake Encroachment removed | | Lake Encroachment to be removed | | Buffer Zone Survey (ಬೀದಿಬದಿ) | | Protection of the Lake | | Remarks |
|--------|----------|---------------------|------------------------------|--------------------|--------|----------------------------|----------------------|-----------------------|---------------|------------------------------|-------|---------------------------|------|---------------------------------|-------|------------------------------|---------|------------------------|-----|-----------------|
| | | | | MI/ZP/BBMP/ OTHERS | Yes/No | | | Acre | | Guntas | Acre | Guntas | Acre | Guntas | Acre | Guntas | Fencing | Boundary | | |
| | | | | | | | | | | | | | | | | | | | | |
| 3 | Attibele | Arehalli | 18 | 47 | 11 | Baluruguppe G.P. | ಹಿರೇಬೆಲೆ | - | Surveyed | 0 | 10 | - | - | 0 | 10 | - | - | Yes | Yes | No encroachment |
| | Attibele | Bhakthipura | 6 | 4 | 35 | mayasandra G.P. | ಕೆಂಪುಸಿಂಗಾಲೆ | - | Surveyed | 1 | 35 | - | - | 1 | 35 | - | - | Yes | Yes | No encroachment |
| 4 | Attibele | Manchanahalli | 141 | 16 | 16 | mayasandra G.P. | ಮು.ಹಿರೇ | - | Surveyed | 3 | 6 | - | - | 3 | 6 | - | - | Yes | Yes | No encroachment |
| | Attibele | Muthasandra | 19 | 3 | 2 | mayasandra G.P. | ಮು.ಮಾನ್ಸಿಹಳ್ಳಿ | - | Surveyed | 1 | 20.25 | - | - | 1 | 20.25 | - | - | Yes | Yes | No encroachment |
| 5 | Attibele | Manchanahalli | 19 | 4 | 5 | mayasandra G.P. | ಹಿರೇಬೆಲೆ | - | Surveyed | 1 | 21.00 | - | - | 1 | 21.00 | - | - | - | Yes | No encroachment |
| 6 | Attibele | Muthasandra | 10 | 12 | 5 | mayasandra G.P. | ವಿಲಾಸರೇ | - | No | 1 | 11 | - | - | 1 | 11 | - | - | - | - | - |
| 7 | Attibele | Mayasandra | 187 | 23 | 34 | mayasandra G.P. | ಕೆಂಪುಸಿಂಗಾಲೆ | - | Surveyed | 1 | 8.25 | - | - | 1 | 8.25 | - | - | - | Yes | No encroachment |
| 8 | Attibele | Bidaraguppe | 274 | 5 | 31 | bidraguppe G.P. | ಹಿರೇಬೆಲೆ | - | Surveyed | 0 | 0.50 | - | - | 0 | 0.50 | - | - | - | Yes | No encroachment |
| 9 | Attibele | Balluru | 132 | 33 | 39 | Baluruguppe G.P. | ಕೆಂಪುಸಿಂಗಾಲೆ | - | Surveyed | 4 | 9.50 | - | - | 4 | 9.50 | - | - | Yes | Yes | No encroachment |
| 10 | Attibele | Balluru | 147 | 13 | 37 | Baluruguppe G.P. | ಗೌಡಬೆಲೆ | - | Surveyed | 1 | 9.50 | - | - | 1 | 9.50 | - | - | Yes | Yes | No encroachment |
| 11 | Attibele | Manchanahalli | 42 | 22 | 32 | mayasandra G.P. | ಹಿರೇಬೆಲೆ | - | Surveyed | 2 | 23 | - | - | 2 | 23 | - | - | - | Yes | No encroachment |
| 12 | Attibele | Dasanapura | 41 | 12 | 6 | Baluruguppe G.P. | ಗೌಡಬೆಲೆ | - | No | 1 | 3 | - | - | 1 | 3 | - | - | Yes | Yes | No encroachment |
| | Attibele | Jigala | 202 | 29 | 10 | bidraguppe G.P. | ಗೌಡಬೆಲೆ | - | Surveyed | 2 | 3 | - | - | 2 | 3 | - | - | Yes | Yes | No encroachment |
| | Attibele | Yindalabele | 118 | 74 | 17 | bidraguppe G.P. | ಗೌಡಬೆಲೆ | - | Surveyed | 4 | 8.25 | - | - | 4 | 8.25 | - | - | - | Yes | No encroachment |
| | Attibele | Arenuru | 67 | 50 | 1 | bidraguppe G.P. | ಗೌಡಬೆಲೆ | - | Surveyed | 1 | 3 | - | - | 1 | 3 | - | - | - | Yes | No encroachment |
| 13 | Attibele | Bidaraguppe | 284 | 69 | 0 | bidraguppe G.P. | ಗೌಡಬೆಲೆ | - | Surveyed | 4 | 24 | - | - | 4 | 24 | - | - | - | Yes | No encroachment |
| | Attibele | Jigala | 53 | 80 | 37 | bidraguppe G.P. | ಗೌಡಬೆಲೆ | - | Surveyed | 0 | 27 | - | - | 0 | 27 | - | - | - | Yes | No encroachment |
| 14 | Attibele | Guddahatti | 55 | 10 | 29 | neraluruguppe G.P. | ಗೌಡಬೆಲೆ | - | Surveyed | 1 | 17 | - | - | 1 | 17 | - | - | Yes | Yes | No encroachment |
| 15 | Attibele | Guddahatti | 33 | 16 | 1 | neraluruguppe G.P. | ಗೌಡಬೆಲೆ | - | Surveyed | 0 | 33.75 | - | - | 0 | 33.75 | - | - | Yes | Yes | No encroachment |
| | Attibele | Yadavanahalli | 76 | 7 | 36 | neraluruguppe G.P. | ಗೌಡಬೆಲೆ | - | Surveyed | - | - | - | - | - | - | - | - | - | Yes | No encroachment |
| 16 | Attibele | Kodalipura | 39 | 14 | 34 | Baluruguppe G.P. | ಕೆಂಪುಸಿಂಗಾಲೆ | - | Surveyed | 0 | 6.50 | - | - | 0 | 6.50 | - | - | Yes | Yes | No encroachment |

| SL.N | Hobli | Name of the Village | Survey No. of the Lake/Tank | Total Lake Extent | | Name of the Gram Panchayath | Name of the Lake | Department/ownership | Lake Surveyed | Lake Encroachment Identified | | Lake Encroachment removed | | Lake Encroachment to be removed | | Buffer Zone Survey (established of 100m) | | Protection of the Lake | | Remarks |
|------|----------|---------------------|-----------------------------|-------------------|--------|-----------------------------|------------------|----------------------|---------------|------------------------------|-------|---------------------------|-------|---------------------------------|-------|--|---------|------------------------|-----|--------------------|
| | | | | ML/ZP/BBMP/OTHERS | Yes/No | | | Acre | | Guntas | Acre | Guntas | Acre | Guntas | Acre | Guntas | Fencing | Boundary | | |
| 1 | 2 | 3 | 4 | 5 | 6 | 7 | 8 | 9 | 10 | 11 | 12 | 13 | 14 | 15 | 16 | 17 | 18 | 19 | 20 | 21 |
| 17 | Attibele | Bhekthipura | 63 | 11 | 5 | maysandra G.P | lake angala | - | Surveyed | - | - | - | - | - | - | - | - | - | Yes | No encroachment |
| 18 | Attibele | Maranayakanhalli | 57 | 12 | 17 | samanduru G.P | lake angala | - | Surveyed | 3 | 39.25 | - | - | 3 | 39.25 | - | - | Yes | Yes | No encroachment |
| 19 | Attibele | Maranayakanhalli | 9 | 0 | 0 | samanduru G.P | lake angala | - | Surveyed | - | - | - | - | - | - | - | - | - | Yes | No encroachment |
| 20 | Attibele | Halehalli | 29 | 25 | 9 | Balluru G.P | lake angala | - | Surveyed | 2 | 25.25 | - | - | 2 | 25.25 | - | - | - | Yes | No encroachment |
| 21 | Attibele | Attibele | 8 | 3 | 05 | attibele purasabe | palamthala | - | Surveyed | 1 | 19.50 | - | - | 1 | 19.50 | - | - | - | - | - |
| 22 | Attibele | Attibele | 140 | 52 | 22 | attibele purasabe | gottkere | - | Surveyed | 2 | 29 | - | - | 2 | 29 | - | - | - | Yes | No encroachment |
| 23 | Attibele | Andapura | 28 | 0 | 00 | chandapura purasabe | gottkere | - | Surveyed | 2 | 10.50 | 2 | 10 | - | - | - | - | - | Yes | No encroachment |
| 24 | Attibele | Hillalige | 197 | 20 | 36 | chandapura purasabe | gottkere | - | Surveyed | 2 | 32 | 2 | 32 | - | - | - | - | - | Yes | No encroachment |
| 25 | Attibele | Bommasandra | 254 | 23 | 14 | bommasandra | gottkere | - | Surveyed | 2 | 29 | 2 | 29 | - | - | - | - | Yes | Yes | No encroachment |
| | Attibele | Bommasandra | 73 | 11 | 05 | bommasandra | gottkere | - | Surveyed | 2 | 10.50 | 2 | 10.00 | - | - | - | - | - | Yes | No encroachment |
| 26 | Attibele | Kammasandra | 69 | 41 | 16 | hebbagodi nagara | kannasagara | - | Surveyed | 4 | 4 | 4 | 4 | - | - | - | - | - | Yes | No encroachment |
| 27 | Attibele | Kammasandra | 78 | 37 | 10 | hebbagodi nagara | kannasagara | - | Surveyed | 2 | 8 | 2 | 8.00 | - | - | - | - | - | Yes | No encroachment |
| 28 | Attibele | Veerasandra | 15 | 17 | 6 | hebbagodi nagara | gottkere | - | Surveyed | 3 | 30.75 | 3 | 30 | - | - | - | - | Yes | Yes | No encroachment |
| 29 | Attibele | Veerasandra | 99 | 11 | 2 | hebbagodi nagara | gottkere | - | No | 3 | 31 | 3 | 31 | - | - | - | - | - | - | Yet to be surveyed |
| | Attibele | Gollahalli | 15 | 3 | 00 | hebbagodi nagara | lake angala | - | Surveyed | 2 | 5 | - | - | 2 | 5 | - | - | - | Yes | - |
| 30 | Attibele | Giddanahalli | 21 | 6 | 0 | neralur G.P | gottkere | - | Surveyed | 2 | 37 | 2 | 37 | - | - | - | - | - | Yes | No encroachment |
| 31 | Attibele | Krishnasagara | 37 | 0 | 3 | neralur G.P | gottkere | - | Surveyed | 0 | 16.50 | 0 | 16.50 | - | - | - | - | - | Yes | No encroachment |
| 32 | Attibele | Iaknisagara | 80 | 11 | 17 | chandapura purasabe | gottkere | - | Surveyed | 1 | 11 | - | 11 | - | - | - | - | - | Yes | No encroachment |
| 33 | Attibele | Hebbagodi | 159 | 37 | 10 | hebbagodi nagara | marina | - | Surveyed | 1 | 39 | 1 | 39 | - | - | - | - | Yes | Yes | No encroachment |
| 34 | Attibele | Hebbagodi | 115 | 11 | 10 | hebbagodi nagara | attikere | - | Surveyed | 2 | 25 | 2 | 25 | - | - | - | - | - | Yes | No encroachment |
| 36 | Attibele | Hebbagodi | 66 | 2 | 00 | chandapura purasabe | gottkere | - | Surveyed | 2 | 12.50 | 2 | 12.50 | - | - | - | - | - | Yes | No encroachment |

| SL.No. | Hobli | Name of the Village | Survey No of the Lake | Total Lakes Extent | | Name of the Gram Panchayat | Name of the Lake | Department/ownership | Lake Surveyed | Lake Encroachment Identified | | Lake Encroachment removed | | Lake Encroachment to be removed | | Buffer Zone Survey (ಆಗಲಿಚಾಕಿ ರುತ್ತದ) | | Protection of the Lake | | Remarks | |
|--------|-----------|----------------------|-----------------------|---------------------|--------|----------------------------|------------------|----------------------|---------------|------------------------------|-------|---------------------------|-------|---------------------------------|------|--------------------------------------|------|------------------------|------------------|------------------|----------|
| | | | | MI/ZZP/BBMP/ OTHERS | Yes/No | | | Acre | | Guntas | Acre | Guntas | Acre | Guntas | Acre | Guntas | Acre | Guntas | Fencing | | Boundary |
| | | | | | | | | | | | | | | | | | | | | | |
| 37 | Attibele | Ichanguru | 31 | 31 | 8 | neraluru G.P | gov here | - | Surveyed | 1 | 17 | 1 | 17 | - | - | - | - | Yes | No encroachment | | |
| 38 | Attibele | Bendaganahalli | 31 | 29 | 9 | neraluru G.P | gov here | - | No | 2 | 11 | 2 | 11 | - | - | - | - | No | Yet to be survey | | |
| 39 | Attibele | Chandapura | 7 | 2 | 39 | chandapura purasabe | huhakere | - | Surveyed | 2 | 22.25 | 2 | 22.25 | - | - | - | - | Yes | No encroachment | | |
| 40 | Attibele | Iggaluru | 6 | 37 | 33 | chandapura purasabe | kere anjala | - | No | 2 | 18 | 2 | 18 | - | - | - | - | No | Yet to be survey | | |
| 41 | Attibele | Neraluru | 14 | 71 | 4 | neraluru G.P | gov here | - | No | 13 | 13.25 | 13 | 13.25 | - | - | - | - | No | Yet to be survey | | |
| | Attibele | M Medahalli | 1 | 11 | 7 | mayasandra G.P | kere anjala | - | Surveyed | 1 | 39 | 1 | 39 | - | - | - | - | Yes | No encroachment | | |
| | Attibele | Halehalli | 6 | 27 | 27 | Balluru G.P | kere anjala | - | Surveyed | 2 | 25 | 2 | 25 | - | - | - | - | Yes | No encroachment | | |
| 42 | Attibele | Attibele | 321 | 8 | 35 | attibele purasabe | gov here | - | Surveyed | 0 | 16.50 | 0 | 15.50 | - | - | - | - | Yes | No encroachment | | |
| 43 | Attibele | Gollahalli | 5 | 2 | 20 | hebbagodi nagara | kere anjala | - | Surveyed | 1 | 2 | 1 | 2 | - | - | - | - | Yes | No encroachment | | |
| | Attibele | Hilalige | 192 | 7 | 22 | chandapura purasabe | Baidari chokura | - | Surveyed | 1 | 35 | 1 | 35 | - | - | - | - | Yes | Yes | No encroachment | |
| 44 | Attibele | Chandapura | 120 | 17 | 27 | chandapura purasabe | gov here | - | Surveyed | 1 | 17 | 1 | 17 | - | - | - | - | Yes | Yes | No encroachment | |
| | Attibele | Chandapura | 120 | 17 | 27 | chandapura purasabe | gov here | - | Surveyed | 1 | 17 | 1 | 17 | - | - | - | - | Yes | Yes | No encroachment | |
| 45 | Attibele | Hilalige | 205 | 3 | 38 | chandapura purasabe | gov here | - | Surveyed | 2 | 30 | 2 | 30 | - | - | - | - | Yes | No encroachment | | |
| 46 | Attibele | Bidaraguppa | 28 | 30 | 13 | bidraguppa G.P | sa hari kodige | - | Surveyed | 0 | 32 | 0 | 32 | - | - | - | - | - | No | Yet to be survey | |
| | Attibele | laxmisagara | | | | chandapura purasabe | gov here | - | No | - | - | - | - | - | - | - | - | - | Yes | No encroachment | |
| | Attibele | Yadavanahalli | 2 | 20 | | neraluru G.P | gov here | - | Surveyed | - | - | - | - | - | - | - | - | - | Yes | No encroachment | |
| | Attibele | Arenuru | 16 | 10 | | bidraguppa G.P | gov here | - | Surveyed | - | - | - | - | - | - | - | - | - | Yes | ಬುಟ್ಟಾ ಇರುತ್ತದೆ | |
| | Attibele | Arenuru | 16 | 10 | | bidraguppa G.P | gov here | - | Surveyed | 0 | 27 | 0 | 27 | - | - | - | - | - | Yes | ಬುಟ್ಟಾ ಇರುತ್ತದೆ | |
| 1 | Sarjapura | Mahal chodadenahalli | 75 | 10 | 13 | | | - | Surveyed | | | | | | | | | Yes | ಬುಟ್ಟಾ ಇರುತ್ತದೆ | | |
| | Sarjapura | Gudigattannahalli | 12 | 7 | 14 | | | - | Surveyed | | | | | | | | | Yes | ಬುಟ್ಟಾ ಇರುತ್ತದೆ | | |
| 2 | Sarjapura | Gudigattannahalli | 81 | 16 | 21 | | | - | Surveyed | 1 | 9 | 1 | 9 | - | - | | | Yes | ಬುಟ್ಟಾ ಇರುತ್ತದೆ | | |
| | Sarjapura | Thindlu | 16 | 15 | 34 | | | - | Surveyed | 1 | 3 | 1 | 3 | - | - | | | Yes | ಬುಟ್ಟಾ ಇರುತ್ತದೆ | | |
| 3 | Sarjapura | Mahal chodadenahalli | 58 | 8 | 39 | | | - | Surveyed | 2 | 7 | 2 | 7 | - | - | | | Yes | ಬುಟ್ಟಾ ಇರುತ್ತದೆ | | |

| SL.N o. | Hobli | Name of the Village | Survey No.of the Lake/Ta nk | Total Lakes Exten | | Name of the Gram Panchayath | Name of the Lake | Department/ ownership | Lake Surveyed | Lake Encroachment Identified | | Lake Encroachment to be removed | | Lake Encroachment to be removed | | Buffer Zone Survey (ಅಡ್ಡ ರಸ್ತೆ ರೂಪ) | | Protection of the Lake | | Remarks |
|------------|-----------|--------------------------|---|----------------------|------|-----------------------------------|------------------------|--------------------------|-----------------------|------------------------------------|--------|---------------------------------------|--------|---------------------------------------|--------|--|-------------|---------------------------|------|------------------------------|
| | | | | MUPP/BBMP/ OTHERS | Acre | | | Guntas | | Acre | Guntas | Acre | Guntas | Acre | Guntas | Fence Yes No | Boundr Y | | | |
| | | | | | | | | | | | | | | | | | | Yes/No | Acre | |
| 1 | | | | | | | | | | | | | | | | | | | | |
| | Sarjapura | Pandithana agrahara | 91 | 55 | 0 | | | - | Surveyed | 2 | 33 | 2 | 33 | - | - | | | Yes | | ಖುಲ್ಲಾ ಇರುತ್ತದೆ |
| 4 | Sarjapura | Sarjapura | 543 | 135 | 37 | | | - | Surveyed | 3 | 39 | 3 | 39 | - | - | | | | | ಖುಲ್ಲಾ ಇರುತ್ತದೆ |
| | Sarjapura | somapura | 131 | 33 | 7 | | | - | Surveyed | 1 | 23 | 1 | 23 | - | - | | | Yes | | |
| | Sarjapura | itanguru | 81 | 18 | 5 | | | - | Surveyed | | | | | - | - | | | No | | No encroachment |
| 5 | Sarjapura | Sarjapura | 383 | 61 | 23 | | | - | Surveyed | 11 | 39.50 | 11 | 39.50 | - | - | | | | | ಖುಲ್ಲಾ ಇರುತ್ತದೆ |
| 6 | Sarjapura | Kuthaganahalli | 75 | 13 | 37 | | | - | Not Surveyed | 1 | 2 | 1 | 2 | - | - | | | No | | No encroachment |
| 7 | Sarjapura | Kuthaganahalli | 71 | 6 | 3 | | | - | Not Surveyed | | | | | - | - | | | Yes | | No encroachment |
| | Sarjapura | Dodda himmasandra | 202 | 36 | 19 | | | - | Surveyed | 2 | 3 | 2 | 3 | - | - | | | Yes | | ಖುಲ್ಲಾ ಇರುತ್ತದೆ |
| | Sarjapura | itanguru | 44 | 4 | 14 | | | - | Surveyed | 1 | 25 | 1 | 25 | - | - | | | Yes | | No encroachment |
| 8 | Sarjapura | Goolimangala | 22 | 11 | 12 | | | - | Surveyed | 6 | 3 | 6 | 3 | - | - | | | No | | No encroachment |
| | Sarjapura | Gattamaranahalli | 38 | 21 | 11 | | Covt. Lake | - | Surveyed | 0 | 15 | 0 | 15 | - | - | | | | | No encroachment |
| 9 | Sarjapura | Neriga | 106 | 52 | 3 | | | - | Surveyed Partially | 7 | 20.50 | 7 | 20.50 | - | - | | | | | Partially Fencing id done |
| 10 | Sarjapura | V Kallahalli | 137 | 11 | 30 | | | - | Surveyed | 3 | 32.50 | 3 | 32.50 | - | - | | | Yes | | No encroachment |
| 11 | Sarjapura | V Kallahalli | 101 | 23 | 37 | | | - | Surveyed | 4 | 5 | 4 | 5 | - | - | | | No | | No encroachment |
| 12 | Sarjapura | chikkaneundi | 50 | 33 | 15 | | | - | Surveyed | 4 | 0 | 4 | 0 | - | - | | | Yes | | |
| | Sarjapura | Nekundi dommasandra | 56 | 6 | 16 | | | - | Surveyed | 6 | 2 | 6 | 2 | - | - | | | | | Case pending before H C (|
| 13 | Sarjapura | chikkaneundi | 10 | 29 | 5 | | | - | Surveyed | 23 | 30 | 23 | 30 | - | - | | | Yes | | |
| 14 | Sarjapura | Dommasandra | 66 | 39 | 5 | | | - | Surveyed | 4 | 30.50 | 4 | 30.50 | - | - | | | | | Need to Fence |
| 15 | Sarjapura | Nekundi dommasandra | 49 | 29 | 5 | | | - | Surveyed | 21 | 32 | 21 | 32 | - | - | | | | | Case is pengding |
| 16 | Sarjapura | Hasahalli tipmasandra | 38 | 10 | 1 | | | - | Surveyed | 0 | 16 | 0 | 16 | - | - | | | Yes | | |
| | Sarjapura | Kathriguppe | 16 | 0 | 1 | | | - | Surveyed | | | | | - | - | | | | | |

| SL.No. | Hobli | Name of the Village | Survey No of the Lake/Tank | Total Lakes Extent | | Name of the Gram Panchayath | Name of the Lake | Department/ownership | Lake Surveyed | Lake Encroachment Identified | | Lake Encroachment removed | | Lake Encroachment to be removed | | Buffer Zone Survey (ಅಗಲೇಶನಿ ರುತ್ತದ) | | Protection of the Lake | | Remarks |
|--------|-----------|---------------------|----------------------------|--------------------|-------|-----------------------------|------------------|----------------------|---------------|------------------------------|--------|---------------------------|--------|---------------------------------|--------|-------------------------------------|--------|------------------------|----------|-----------------|
| | | | | MI/ZP/BBMP/ OTHERS | Acres | | | Guntas | | Acres | Guntas | Acres | Guntas | Acres | Guntas | Acres | Guntas | Fencing | Boundary | |
| | | | | Yes/No | 1 | | | 2 | 3 | 4 | 5 | 6 | 7 | 8 | 9 | 10 | 11 | 12 | 13 | |
| 17 | Sarjapura | Ramanayakanhalli | 33 | 28 | 2 | | | - | Surveyed | 4 | 39 | 0 | 39 | - | - | | | Yes | | |
| 18 | Sarjapura | Ramanayakanhalli | 27 | 11 | 32 | | | - | Surveyed | 0 | 19 | 0 | 19 | - | - | | | Yes | | |
| 19 | Sarjapura | Kooguru | 174 | 41 | 0 | | | - | Surveyed | 10 | 16 | 10 | 16 | - | - | | | Yes | | ಖುಲ್ಲಾ ಇರುತ್ತದೆ |
| 20 | Sarjapura | Yamare | 125 | 29 | 38 | | | - | Surveyed | 5 | 4.50 | 5 | 4.50 | - | - | | | Yes | | Need to Fence |
| 21 | Sarjapura | Yamare | 133 | 21 | 21 | | | - | Surveyed | 1 | 3 | 1 | 3 | - | - | | | Yes | | |
| 22 | Sarjapura | Boragunte | 74 | 20 | 0 | | | - | Surveyed | 1 | 6.50 | 1 | 6.50 | - | - | | | No | | ಖುಲ್ಲಾ ಇರುತ್ತದೆ |
| 23 | Sarjapura | Billapura | 40 | 15 | 31 | | | - | Surveyed | 0 | 23 | 0 | 23 | - | - | | | No | | ಖುಲ್ಲಾ ಇರುತ್ತದೆ |
| 24 | Sarjapura | B.Hosahalli | 10 | 18 | 6 | | | - | Surveyed | 1 | 39.50 | 1 | 39.50 | - | - | | | | | |
| 25 | Sarjapura | Bikkanahalli | 14 | 43 | 26 | | | - | Surveyed | 4 | 25.00 | 4 | 25.00 | - | - | | | | | |
| 26 | Sarjapura | Sollepura | 60 | 10 | 0 | | | - | Surveyed | | | | | - | - | | | | | ಖುಲ್ಲಾ ಇರುತ್ತದೆ |
| | Sarjapura | Handenahalli | 115 | 3 | 24 | | | - | Surveyed | 0 | 29.50 | 0 | 29.50 | - | - | | | Yes | | No encroachment |
| | Sarjapura | Bikkanahalli | 11 | 2 | 14 | | | - | Surveyed | 1 | 38.50 | 1 | 38.50 | - | - | | | | | |
| 27 | Sarjapura | Chokkasandra | 20 | 15 | 32 | | Govt. Lake | - | Surveyed | 1 | 30.50 | 1 | 30.50 | - | - | | | No | | |
| 28 | Sarjapura | Gattahalli | 82 | 51 | 17 | | | - | Surveyed | 3 | 2 | 3 | 2 | - | - | | | No | | |
| | Sarjapura | Rayasandra | 32 | 21 | 22 | | Govt. Lake | - | Surveyed | 1 | 4.50 | 1 | 4.50 | - | - | | | No | | |
| 29 | Sarjapura | Chodasandra | 45 | 20 | 16 | | Govt. Lake | - | Not Surveyed | 4 | 8.50 | 4 | 8.50 | - | - | | | | | Need to Fence |
| | Sarjapura | Chodasandra | 43 | 4 | 13 | | Govt. Lake | - | Not Surveyed | 0 | 20 | 0 | 20 | - | - | | | | | |
| 30 | Sarjapura | Kagalipura | 44 | 14 | 13 | | Govt. Lake | - | Surveyed | 2 | 11 | 2 | 11 | - | - | | | | | (3 gunte) |
| 31 | Sarjapura | baylahalli | 66 | 24 | 19 | | | - | Surveyed | 5 | 28 | 5 | 28 | - | - | | | | | ಖುಲ್ಲಾ ಇರುತ್ತದೆ |
| 32 | Sarjapura | Kotaganahalli | 13 | 10 | 30 | | | - | Surveyed | 0 | 17 | 0 | 17 | - | - | | | | | ಖುಲ್ಲಾ ಇರುತ್ತದೆ |
| 33 | Sarjapura | somapura | 82 | 32 | 9 | | | - | Surveyed | 1 | 2.50 | 1 | 2.50 | - | - | | | Partially | | |

| SL.N No. | Hobli | Name of the Village | Survey No. of the Lake/Ta nk | Total Lake Extent | | Name of the Gram Panchayath | Name of the Lake | Department/ ownership | Lake Surveyed | Lake Encroachment Identified | | Lake Encroachment removed | | Lake Encroachment to be removed | | Buffer Zone Survey (ಅರಿವಿನಾಳ ರೂಪ) | | Protection of the Lake | | Remarks | |
|-------------|-----------|-------------------------------|--|-----------------------|--------|-----------------------------------|------------------------|--------------------------|------------------|------------------------------------|-------|---------------------------------|-------|---------------------------------------|------|--|------------|---------------------------|----|---------|------------------------------------|
| | | | | MISDP/BBMP/ OTHERS | Yes/No | | | Acre | | Guntas | Acre | Guntas | Acre | Guntas | Acre | Guntas | Fence # | Boundr y | | | |
| 1 | 2 | 3 | 4 | 5 | 6 | 7 | 8 | 9 | 10 | 11 | | 12 | | 13 | | 14 | | 15 | 16 | 17 | |
| | Sarjapura | yamare | 48 | 2 | 34 | | | - | Surveyed | | | | | - | - | | | | | | Need to Fence |
| 34 | Sarjapura | chikkadasarahalli | 61 | 0 | 65 | | | - | Surveyed | 0 | 7 | 0 | 7 | - | - | | | | | | Need to Fence |
| 35 | Sarjapura | Kada agrahara | 48 | 14 | 34 | | | - | Surveyed | 1 | 2 | 0 | 2 | - | - | | | | | | Need to Fence |
| 36 | Sarjapura | Mugaluru | 41 | 58 | 99 | | | - | Surveyed | 5 | 22.50 | 5 | 22.50 | - | - | | | Yes | | | ಖಲ್ಲಾ ಇರುತ್ತದೆ |
| 37 | Sarjapura | Thindlu | 110 | 48 | 2 | | | - | Surveyed | 4 | 0 | 4 | 0 | - | - | | | Yes | | | ಖಲ್ಲಾ ಇರುತ್ತದೆ |
| 38 | Sarjapura | hegodanahalli | 17 | 10 | 16 | | | - | Surveyed | 1 | 9 | 1 | 9 | - | - | | | | | | Need to survey and to be fenced |
| | Sarjapura | chikkawadearpura | 6 | 7 | 10 | | | - | Surveyed | | | | | - | - | | | | | | |
| 39 | Sarjapura | hegodanahalli | 47 | 6 | 27 | | | - | Surveyed | 2 | 25.50 | 2 | 25.50 | - | - | | | Yes | | | |
| 40 | Sarjapura | Itianguru | 115 | 30 | 30 | | | - | Surveyed | 3 | 30 | 3 | 30 | - | - | | | | | | |
| | Sarjapura | chikkadasarahalli | 52 | 10 | 15 | | | - | Surveyed | 1 | 11.50 | 1 | 11.50 | - | - | | | | | | Need to Fence |
| | Sarjapura | V Kallahalli | 156 | 1 | 15 | | | - | Surveyed | 1 | 14 | 1 | 14 | - | - | | | | | | |
| 41 | Sarjapura | Chikkanahalli karnanahalli | 5 | 30 | 15 | | | - | Surveyed | 6 | 6 | 6 | 6 | - | - | | | Yes | | | ಖಲ್ಲಾ ಇರುತ್ತದೆ |
| 42 | Sarjapura | Singeta agrahara | 94 | 90 | 15 | | Govt. Lake | - | Surveyed | 4 | 27.50 | 4 | 27.50 | - | - | | | Yes | | | |
| | Sarjapura | Narayanagatta | 128 | 10 | 2 | | Govt. Lake | - | Surveyed | 2 | 20 | 2 | 20 | - | - | | | | | | |
| | Sarjapura | Narayanagatta | 130 | 1 | 1 | | Govt. Lake | - | Surveyed | | | | | - | - | | | | | | No encroachment |
| | Sarjapura | Gattamaranahalli | 13 | 8 | 5 | | Govt. Lake | - | Surveyed | 0 | 11.50 | 0 | 11.50 | - | - | | | Yes | | | |
| 43 | Sarjapura | Har denahalli | 150 | 15 | 11 | | | - | Surveyed | 1 | 2.50 | 1 | 2.50 | - | - | | | Yes | | | No encroachment |
| | Sarjapura | Kotaganahalli | 33 | 7 | 19 | | | - | Surveyed | 0 | 2.50 | 0 | 2.50 | - | - | | | | | | ಖಲ್ಲಾ ಇರುತ್ತದೆ |
| 44 | Sarjapura | Acigarakallahalli | 65 | 18 | 15 | | | - | Surveyed | 3 | 7 | 3 | 7 | - | - | | | No | | | ಖಲ್ಲಾ ಇರುತ್ತದೆ |
| 45 | Sarjapura | Chikkaragamangala | 32 | 12 | 15 | | Govt. Lake | - | Surveyed | 0 | 5.25 | 0 | 5.25 | - | - | | | No | | | |
| 46 | Sarjapura | Chikkaragamangala | 28 | 43 | 19 | | Govt. Lake | - | Surveyed | 6 | 31 | 6 | 31 | - | - | | | Govt Road | | | |

| SL.No. | Hobli | Name of the Village | Survey No. of the Lake Tank | Total Lakes Extent | | Name of the Gram Panchayath | Name of the Lake | Department/ownership | Lake Surveyed | Lake Encroachment Identified | | Lake Encroachment removed | | Lake Encroachment to be removed | | Buffer Zone Survey (45 ಗಜ ಅಂತರ) | | Protection of the Lake | | Remarks |
|--------|-----------|------------------------|-----------------------------|--------------------|--------|-----------------------------|------------------|----------------------|---------------|------------------------------|-------|---------------------------|-------|---------------------------------|------|---------------------------------|---------|------------------------|----|----------------|
| | | | | MI/ZP/BBMP/OTHERS | Yes/No | | | Acre | | Guntas | Acre | Guntas | Acre | Guntas | Line | Guntas | Fencing | Boundary | | |
| | | | | | | | | 5 | 6 | 7 | 9 | 10 | 11 | 12 | 13 | 14 | 15 | 16 | 17 | |
| 47 | Sarjapura | Rayasandra | 87 | 25 | 23 | | Govt. Lake | - | Surveyed | 0 | 6.75 | 0 | 6.75 | - | - | | | Yes (Road) | | |
| 48 | Sarjapura | Huskurusu | 163 | 97 | 10 | | Govt. Lake | - | No | 20 | 0 | 20 | 0 | - | - | | | No (Nec) | | |
| | Sarjapura | Harohalli | 51 | 23 | 0 | | Govt. Lake | - | Surveyed | 4 | 23.50 | 4 | 23.50 | - | - | | | No | | |
| | Sarjapura | Avalahalli | 50 | 2 | 18 | | Kempahalli | - | Not Surveyed | 0 | 32 | 0 | 32 | - | - | | | No | | |
| 49 | Sarjapura | Avalahalli | 21 | 5 | 9 | | Govt. Lake | - | Surveyed | 2 | 20 | 2 | 20 | - | - | | | | | |
| 50 | Sarjapura | Chokkasandr | 55 | 3 | 19 | | Kemp | - | Surveyed | 0 | 16 | 0 | 16 | - | - | | | | | |
| | Sarjapura | Harohalli | 24 | 9 | 32 | | Govt. Lake | - | Surveyed | 1 | 11 | 1 | 11 | - | - | | | Yes | | |
| 51 | Sarjapura | Janthagowdanhalli | 36 | 22 | 5 | | | - | Surveyed | 0 | 17 | 0 | 17 | - | - | | | Yes | | |
| | Sarjapura | Gonigattapura | 23 | 10 | 33 | | | - | Surveyed | 0 | 25 | 0 | 25 | - | - | | | Yes | | ಬರಗ್ಗ ಇರುತ್ತದೆ |
| 52 | Sarjapura | Mattanahalli | 93 | 28 | 13 | | | - | Surveyed | 6 | 0 | 6 | 0 | - | - | | | Yes | | ಬರಗ್ಗ ಇರುತ್ತದೆ |
| 53 | Sarjapura | Gonigattapura | 57 | 13 | 12 | | | - | Surveyed | 1 | 0 | 1 | 0 | - | - | | | Yes | | ಬರಗ್ಗ ಇರುತ್ತದೆ |
| 54 | Sarjapura | Desapandegattahalli | 23 | 24 | 7 | | | - | Surveyed | 2 | 19 | 2 | 19 | - | - | | | Yes | | ಬರಗ್ಗ ಇರುತ್ತದೆ |
| 55 | Sarjapura | S Medahalli | 116 | 12 | 33 | | | - | Surveyed | 2 | 16 | 2 | 16 | - | - | | | No | | ಬರಗ್ಗ ಇರುತ್ತದೆ |
| 56 | Sarjapura | S Medahalli | 158 | 27 | 18 | | | - | Surveyed | 9 | 29 | - | - | 9 | 9 | | | No | | ಬರಗ್ಗ ಇರುತ್ತದೆ |
| 57 | Sarjapura | S Medahalli | 67 | 10 | 16 | | | - | Surveyed | 4 | 36.25 | 4 | 36.25 | - | - | | | No | | ಬರಗ್ಗ ಇರುತ್ತದೆ |
| | Sarjapura | Arenuru | 80 | 16 | 38 | | | - | Surveyed | 0 | 31.25 | 0 | 31.25 | - | - | | | | | |
| | Sarjapura | Bidaraguppe | 340 | 3 | 3 | | | - | Surveyed | 0 | 2.75 | 0 | 2.75 | - | - | | | | | |
| 58 | Sarjapura | Muttanalluru amanikere | 1 | 36 | 24 | | Govt. Lake | - | Surveyed | 0 | 4 | 0 | 4 | - | - | | | | | |
| | Sarjapura | Laxmisagara | 131 | 67 | 39 | | | - | Surveyed | 13 | 23 | 13 | 23 | - | - | | | | | |
| | Sarjapura | Ramasagara | 67 | 203 | 26 | | | - | Surveyed | 9 | 37 | 9 | 37 | - | - | | | | | |
| | Sarjapura | Narayanagatta | 69 | 18 | 7 | | Govt. Lake | - | Surveyed | 4 | 28 | 4 | 28 | - | - | | | (1-35 Govt) | | |



| Sl. No. | Village | Name of the Village | Survey No. of the Lake Year | Total Lakes Identified | | Name of the Gram Panchayat | Name of the Lake | Department/ownership | Lakes Surveyed | Lakes Encroached or Identified | | Total Area (Acres) | | Lakes Encroached or Identified Area (Acres) | | Bull Terrier (Yes/No) | Other Infringement (Yes/No) |
|---------|----------|-----------------------|-----------------------------|------------------------|---------|----------------------------|------------------|----------------------|----------------|--------------------------------|---------|--------------------|---------|---|---------|-----------------------|-----------------------------|
| | | | | Actual | Counted | | | | | Actual | Counted | Actual | Counted | Actual | Counted | | |
| 1 | 2 | 3 | 4 | 5 | 6 | 7 | 8 | 9 | 10 | 11 | 12 | 13 | 14 | 15 | 16 | 17 | 18 |
| | Sanjapur | Mutana Leku | 61 | 15 | 0 | | Govt Lake | Surveyed | 1 | 14 | 1 | 14 | | | | | |
| | Sanjapur | Aibon masandra | 58 | 7 | 25 | | Govt Lake | Surveyed | 0 | 39 | 0 | 39 | | | | | |
| 16 | Sanjapur | Tigela Chowdadenahali | 61 | 33 | 7 | | | Surveyed | 0 | 32 | 0 | 32 | | | | | |
| 16 | Sanjapur | Chikkalesaraha | 20 | 10 | 3 | | | Surveyed | 1 | 34.25 | 1 | 34.25 | | | | | |
| 17 | Sanjapur | Chambenahali | 24 | 10 | 5 | | | Surveyed | 1 | 29 | 1 | 29 | | | | | |
| | Sanjapur | Tigela Chowdadenahali | 14 | 10 | 17 | | | Surveyed | 0 | 23 | 0 | 23 | | | | | |
| 18 | Sanjapur | Kommasandra | 94 | 10 | 27 | | | Surveyed | 1 | 12 | 1 | 12 | | | | | |
| 19 | Sanjapur | Chikkalesaraha | 57 | 7 | 35 | | | Surveyed | 0 | 20 | 0 | 20 | | | | | |
| | Sanjapur | B. Hosahalli | 78 | 8 | 32 | | | Surveyed | | | | | | | | | |
| 20 | Sanjapur | Mutana Leku | 150 | 4 | 27 | | Govt Lake | Surveyed | 6 | 2.50 | 6 | 2.50 | | | | | |
| | Sanjapur | Sennahali | 00 | 7 | 10 | | | Surveyed | 5 | 18.50 | 5 | 18.50 | | | | | |
| | Sanjapur | Gopasandra | 104 | 33 | 18 | | Govt Lake | Surveyed | 13 | 30.75 | 13 | 30.75 | | | | | |
| 22 | Sanjapur | Gopasandra | 60 | 10 | 3 | | Govt Lake | Surveyed | 3 | 5.50 | 3 | 5.50 | | | | | |
| | Sanjapur | Gopasandra | 64 | | 36 | | Govt Lake | Surveyed | | | | | | | | | |
| | Sanjapur | Kommasandra | | | 5 | | | Surveyed | 2 | 20 | 1 | 20 | | | | | Yes |
| 23 | Sanjapur | Kudu | | | | | | Surveyed | 2 | 7.75 | | | 4 | 20.2 | | | |
| 24 | Sanjapur | Kudu | | | | | | Surveyed | 9 | 32 | | | 6 | 12 | | | Govt |
| 25 | Sanjapur | Kudaluru | | | | | | Surveyed | 1 | 15 | 1 | 15 | | | | | Govt |


 District In-charge, NBA
 District: [Blank]

ಬೆಂಗಳೂರು ದಕ್ಷಿಣ ತಾಲ್ಲೂಕು ವ್ಯಾಪ್ತಿಯಲ್ಲಿ ಕೆರೆಗಳಿಗೆ ಬೆಂಗಳೂರು ಮಹಾನಗರ ಪಾಲಿಕೆಯಿಂದ ಹೊರತುಪಡಿಸಿ ಸರ್ಕಾರಿ ಕೆರೆಯ ವಿವರ (ಮಾನ್ಯ ಸಂಧಾನಪರಿಷತ್ ಸದಸ್ಯರಾದ ಡಾ. ಹೆಚ್.ಎಸ್.ಗೋಪಿನಾಥ್ ರವರ ಚುಕ್ಕೆ ಗುರುತಿನ ಪ್ರತಿ)

319(289) ನೆ ಉತ್ತರ

Name of the Taluk : BANGALORE SOUTH

KENGERI HOBLI

| SL No. | Taluk | Hobli | Name of the village | Survey no of the lake/ Tank | Total Lakes Extent | | Name of the Gram Panchayath | Name of the Lake | Name of the Department / Owner Ship | Lake Surveyed Yes/No | Total encroachment Identified (Acre) | | Lakes Encroachment Removed Extent (Acre) | | Encroachment to be Removed Extent (Acre) | | Buffer Zone Surveyed Yes/ No | Protection of the Lake | | Remarks |
|--------|-------|-------|---------------------|-----------------------------|--------------------|--------|-----------------------------|-----------------------|-------------------------------------|----------------------|--------------------------------------|-------|--|-------|--|-------|------------------------------|------------------------|-------------------|------------------------------------|
| | | | | | Acre | Guntas | | | | | ACRE | GUNTA | ACRE | GUNTA | ACRE | GUNTA | | Fencing | Boundary Markings | |
| 1 | 3 | 4 | 5 | 7 | 9 | | | | 10 | 11 | 17 | 15 | | 21 | | | 22 | 23 | | |
| | | | | | | | | - | | | ACRE | GUNTA | ACRE | GUNTA | ACRE | GUNTA | | | | |
| 1 | | | Thagachaguppe | 99 | 0 | 35 | K.Golshalli | - | ZP | Yes | 0 | 14 | 0 | 14 | 0 | 0 | NO | NO | NO | ಗುಡಿಸಲು, ಟಾಂಪೌಂಡ್ ನಿರ್ಮಿಸಿರುತ್ತಾರೆ |
| 2 | | | Agara | 103 | 13 | 11 | Agara | Bairasandra Kere | ZP | Yes | 0 | 0 | 0 | 4 | 0 | 0 | NO | NO | NO | ದೇವಸ್ಥಾನ ಇರುತ್ತದೆ. |
| 3 | | | Kumbalagodu | 116 | 13 | 18 | Kumbalagodu | - | ZP | Yes | 0 | 0 | 0 | 0 | 0 | 0 | NO | NO | YES | |
| 4 | | | Devagere | 93 | 10 | 3 | K.Golshalli | - | ZP | Yes | 1 | 8 | - | - | 1 | 8 | NO | NO | NO | |
| 5 | | | Ramasandra | 5 | 7 | 6 | Sel.Sere | - | ZP | Yes | 2 | 10 | 0 | 0 | 2 | 10 | NO | NO | YES | ಬಿಡಿಎ 1-25 ಎ/ಗಂ, ನೈಸ್ ಕೆಂಪೆನಿ-0-25 |
| 6 | | | Kommaghatta | 3 | 9 | 4 | - | - | BDA | Yes | 0 | 0 | 0 | 0 | 0 | 0 | NO | YES | YES | ಒತ್ತುವರಿ ಇರುವುದಿಲ್ಲ. |
| | | | Ramasandra | 46 | 28 | 1 | - | - | | Yes | 0 | 0 | 0 | 0 | 0 | 0 | 0 | NO | YES | YES |
| 7 | | | Kenchanapura | 86 | 56 | 5 | - | - | BDA | Yes | 0 | 0 | 0 | 0 | 0 | 0 | NO | YES | YES | ಒತ್ತುವರಿ ಇರುವುದಿಲ್ಲ. |
| | | | Ramasandra | 159 | 66 | 20 | - | - | | Yes | 0 | 27 | 0 | 27 | 0 | 0 | 0 | NO | YES | YES |
| 8 | | | Tippur | 44 | 3 | 18 | K.Golshalli | Chinajji Kere | ZP | Yes | 0 | 22 | 0 | 0 | 0 | 22 | NO | NO | Yes | 0-22 Govt encrochmenet(Road) |
| | | | Gonipuru | 25 | 8 | 27 | K.Golshalli | Chikkanajam mana kere | | Yes | 1 | 11 | 1 | 11 | 0 | 0 | 0 | NO | NO | Yes |
| 9 | | | Gonipuru | 45 | 17 | 28 | K.Golshalli | Hosakere | ZP | Yes | 0 | 31 | 0 | 31 | 0 | 0 | NO | NO | Yes | - |
| 10 | | | Gonipuru | 60 | 12 | 14 | K.Golshalli | Guru shantayanna Kere | ZP | Yes | 1 | 7.5 | 1 | 7.5 | 0 | 0 | NO | NO | Yes | - |

| | | |
|------------|-----------|----|
| 11/3 | 0 | 2 |
| 16/1 | 0 | 2 |
| 17/2 | 0 | 5 |
| 22 | 0 | 8 |
| 122/2 | 0 | 6 |
| 122/3 | 0 | 2 |
| 122/4 | 0 | 2 |
| 3/1 | 0 | 4 |
| 58/1 | 0 | 30 |
| 59/2 | 0 | 26 |
| 70 | 0 | 30 |
| 71/1 | 0 | 5 |
| 71/2 | 0 | 3 |
| 71/3 | 0 | 9 |
| 71/4 | 0 | 15 |
| 71/5 | 0 | 10 |
| 71/6 | 0 | 15 |
| 89/2 | 2 | 8 |
| 89/3 | 1 | 28 |
| 46 | 0 | 30 |
| 48 | 0 | 22 |
| 50 | 0 | 20 |
| 89/1 | 0 | 5 |
| 430 | 22 | |

B.M Kaval

Agara
Hosakere

MI

15

27

4

28.50

10

87.50

BEGURU HOBLI

| | | | | | | | | | | | | | | | | | | |
|---|-------------|----|----|----|--------------|------|----|-----|---|-------|---|-------|---|-------|----|----|----|---|
| 1 | Mailasandra | 23 | 4 | 29 | Doddathoguru | Kere | ZP | Yes | 0 | 23.25 | 0 | 23.25 | 0 | 0.00 | No | No | No | - |
| 2 | Mailasandra | 36 | 8 | 33 | Doddathoguru | Kere | ZP | Yes | 1 | 17.50 | 1 | 17.50 | 0 | 0.00 | No | No | No | - |
| 3 | Mailasandra | 54 | 5 | 25 | Doddathoguru | Kere | ZP | Yes | 1 | 11.00 | 0 | 0 | 1 | 11.00 | No | No | No | - |
| 4 | Mailasandra | 70 | 4 | 19 | Doddathoguru | Kere | ZP | Yes | 0 | 6.50 | 0 | 6.50 | 0 | 0.00 | No | No | No | - |
| 5 | Mailasandra | 95 | 14 | 36 | Doddathoguru | Kere | ZP | Yes | 0 | 16.75 | 0 | 16.75 | 0 | 0.00 | No | No | No | - |

| | | | | | | | | | | | | | | | | | | |
|----|----------------------|-----|----|----|--------------------|------|-----|-----|----|-------|---|-------|----|-------|----|----|----|---|
| 6 | Doddathoguru | 113 | 18 | 19 | Doddathoguru | Kere | ZP | Yes | 1 | 6.25 | 1 | 6.25 | 0 | 0.00 | No | No | No | ನ್ಯೈಸ್ ರಸ್ತೆ, ಸ್ಥಳೀಯ ಮತ್ತು ಸಾರ್ವಜನಿಕ ರಸ್ತೆಗೆ ಒತ್ತುವರಿ ಇರುತ್ತದೆ. ಕೆಎಡಿಬಿ ಮೂಲಕ ಎನ್‌ಇಸಿಎಲ್ ಗೆ 30 ವರ್ಷಗಳ ಗುತ್ತಿಗೆ ಮೇರೆಗೆ 12-39 ಗುಂಟೆ ಕೊಟ್ಟಿರುತ್ತದೆ. |
| 7 | Konappana agrahara | 51 | 18 | 10 | Konappana agrahara | Kere | ZP | Yes | 7 | 26.00 | 0 | 0 | 7 | 26.00 | No | No | No | ಆಶ್ರಯ ಮನೆಗಳಿರುತ್ತದೆ |
| 8 | Mailasandra | 15 | 9 | 4 | Doddathoguru | Kere | ZP | Yes | 1 | 10.00 | 0 | 5.00 | 1 | 5.00 | No | No | No | - |
| | Beguru | 52 | 4 | 23 | BBMP | Kere | | Yes | 0 | 20.00 | 0 | 0 | 0 | 20.00 | No | No | No | - |
| 9 | Hyanappashetti palya | 10 | 3 | 25 | BBMP | Kere | BDA | Yes | 3 | 25.00 | 0 | 0 | 3 | 25.00 | No | No | No | - |
| 10 | Doddathoguru | 13 | 24 | 31 | Doddathoguru | Kere | ZP | Yes | 11 | 1.00 | 0 | 0 | 11 | 1.00 | No | No | No | ನ್ಯೈಸ್ ರಸ್ತೆ, ಸ್ಥಳೀಯ ಮತ್ತು ಸಾರ್ವಜನಿಕ ರಸ್ತೆಗೆ ಒತ್ತುವರಿ ಇರುತ್ತದೆ. ಕೆಎಡಿಬಿ ಮೂಲಕ ಎನ್‌ಇಸಿಎಲ್ ಗೆ 30 ವರ್ಷಗಳ ಗುತ್ತಿಗೆ ಮೇರೆಗೆ 44-31 ಗುಂಟೆ ಕೊಟ್ಟಿರುತ್ತದೆ. |
| | Konappana agrahara | 91 | 3 | 10 | Konappana agrahara | Kere | ZP | Yes | 0 | 13.00 | 0 | 13.00 | 0 | 0.00 | No | No | No | - |
| 11 | Haralukunte | 15 | 17 | 12 | Bommarahalli | Kere | BDA | Yes | 17 | 12.00 | 0 | 0 | 17 | 12.00 | No | No | No | ಬಿಡಿಎ ಪ್ರಾಧಿಕಾರದಿಂದ ಬಡಾವಣೆ ನಿರ್ಮಾಣವಾಗಿರುತ್ತದೆ (ಒತ್ತುವರಿ ಇಲ್ಲ) |
| 12 | Vittasandra | 77 | 19 | 12 | Doddathoguru | Kere | ZP | Yes | 0 | 0.00 | 0 | 0 | 0 | 0.00 | No | No | No | ಒತ್ತುವರಿ ಇರುವುದಿಲ್ಲ |
| 13 | Bettadasanapura | 19 | 2 | 30 | Doddathoguru | Kere | ZP | Yes | 0 | 13.00 | - | - | 0 | 13.00 | No | No | No | - |
| 14 | Hommadevanahalli | 62 | 3 | 11 | Doddathoguru | Kere | ZP | Yes | 3 | 11.00 | 0 | 31 | 2 | 20.00 | No | No | No | - |
| 15 | Hommadevanahalli | 67 | 2 | 36 | Doddathoguru | Kere | ZP | Yes | 2 | 36.00 | 2 | 36 | 0 | 0.00 | No | No | No | - |
| 16 | Hommadevanahalli | 21 | 1 | 32 | Doddathoguru | Kere | ZP | Yes | 0 | 0.50 | 0 | 0.50 | 0 | 0.00 | No | No | No | - |

| | | | | | | | | | | | | | | | | | | |
|--------------|------------------|----|------------|-----------|---------------------|------|-----|-----|------------|--------------|-----------|--------------|-----------|--------------|----------|----------|----------|---|
| 17 | Shreenivagilu | 13 | 49 | 11 | Jakkasandra | Kere | BDA | Yes | 49 | 11.00 | 49 | 11.00 | 0 | 0.00 | No | Yes | Yes | ಬಿಡಿಎ ಗೆ ಭೂಸ್ವಾಧೀನವಾಗಿ ಎಸ್‌ಟಿ ಬೆಡ್ ಲೆನ್ದಿಂಗ್ ನಿರ್ಮಾಣ ವಾಗಿದ್ದು ಪ್ರಸ್ತುತ ಕೆರೆ ಅಸ್ತಿತ್ವದಲ್ಲಿರುವುದಿಲ್ಲ. |
| 18 | Mailasandra | 75 | 2 | 12 | Doddabhogur | Kere | ZP | Yes | 0 | 13.25 | 0 | 0 | 0 | 13.25 | No | No | No | - |
| 19 | Doddanagamangala | 54 | 57 | 20 | Konappaana agrahara | Kere | ZP | Yes | 9 | 31.50 | 0 | 0 | 9 | 31.50 | No | No | No | ಸ.ನಂ. 54 ಪೋಡಿಯಾಗಿ 54/1 ಮತ್ತು 54/2 ಆಗಿದ್ದು ಪಹಣಿಯಂತೆ ಖಾತೆದಾರರಿರುತ್ತಾರೆ ಹಾಗೂ ಮನೆಗಳಿರುತ್ತವೆ. |
| TOTAL | | | 311 | 20 | | | | | 112 | 24.50 | 57 | 06.75 | 55 | 17.75 | - | - | - | |

THAVAREKERE HOBLI

| | | | | | | | | | | | | | | | | | | |
|----|------------------|----|----|----|--------------------|--------------------------------|----|-----|---|-------|---|-------|---|------|----|-----|-----|-------------------------------------|
| 1 | Punamarahalli | 31 | 7 | 10 | Chuchanakuppe | kere | ZP | Yes | 0 | 7.00 | 0 | 7.00 | 0 | 0 | No | No | No | ತಂತಿ ಬೇಲಿ ನಿರ್ಮಿಸಿದೆ |
| | Maligondanahalli | 96 | 10 | 0 | Ratohalli | Hosakere/ bellana kere | ZP | Yes | 1 | 9.50 | 0 | 0 | 1 | 9.50 | No | No | Yes | - |
| 2 | Chuchanakuppe | 57 | 4 | 31 | Chuchanakuppe | chunchunkuppe kere | ZP | Yes | 0 | 0.00 | 0 | 0.00 | 0 | 0 | No | Yes | Yes | ತಂತಿ ಬೇಲಿ ನಿರ್ಮಿಸಿದೆ(ಒತ್ತುವರಿ ಇಲ್ಲ) |
| 3 | Madapattana | 22 | 9 | 12 | Ajjanahalli | Narsinghegowd anakere | ZP | Yes | 0 | 6.00 | 0 | 6.00 | 0 | 0 | No | No | No | - |
| 4 | Koluru | 97 | 8 | 37 | Chuchanakuppe | gowdanakere | ZP | Yes | 0 | 39.00 | 0 | 39.00 | 0 | 0 | No | Yes | Yes | ತಂತಿ ಬೇಲಿ ನಿರ್ಮಿಸಿದೆ |
| 5 | Kethohalli | 28 | 5 | 12 | Chuchanakuppe | shettarakatte | ZP | Yes | 0 | 10.00 | 0 | 10.00 | 0 | 0 | No | Yes | Yes | ತಂತಿ ಬೇಲಿ ನಿರ್ಮಿಸಿದೆ |
| 6 | Doddamarahalli | 3 | 3 | 11 | Chuchanakuppe | hosakere (same as survey 31) | ZP | Yes | 0 | 9.00 | 0 | 9.00 | 0 | 0 | No | Yes | Yes | ತಂತಿ ಬೇಲಿ ನಿರ್ಮಿಸಿದೆ |
| 7 | Ganakallu | 18 | 4 | 37 | Cholanayakanahalli | thavarekerekat te(ganakakere) | ZP | Yes | 0 | 1.00 | 0 | 1.00 | 0 | 0 | No | No | No | - |
| 8 | Honniganahatti | 64 | 6 | 32 | Chanenahalli | kurubanakere(honniganahatti) | ZP | Yes | 0 | 18.75 | 0 | 18.75 | 0 | 0 | No | Yes | Yes | - |
| 9 | Honniganahatti | 52 | 6 | 15 | Chanenahalli | kurubanakere | ZP | Yes | 0 | 0.00 | 0 | 0.00 | 0 | 0 | No | No | No | ಒತ್ತುವರಿ ಇಲ್ಲ |
| 10 | Varthuru | 57 | 6 | 8 | Cholanayakanahalli | Varthurukere | ZP | Yes | 0 | 2.50 | 0 | 2.50 | 0 | 0 | No | No | No | - |


| | | | | | | | | | | | | | | | | | | |
|----|----------------------|-----|----|----|--------------------|-------------------------------------|----|-----|---|-------|---|-------|---|-------|----|-----|-----|---|
| | Gangenahalli | 70 | 5 | 35 | Cholanayakanahalli | chikkakere(merged in tavarekere 39) | ZP | Yes | 0 | 0.00 | 0 | 0.00 | 0 | 0 | No | No | No | *(ಒತ್ತುವರಿ ಇಲ್ಲ) |
| | Baichaguppe | 12 | 6 | 32 | Cholanayakanahalli | chikkakere(merged in tavarekere 39) | ZP | Yes | 0 | 0.00 | 0 | 0.00 | 0 | 0 | No | No | No | *(ಒತ್ತುವರಿ ಇಲ್ಲ) |
| | Thavarekere | 39 | 6 | 36 | Thavarekere | Thavarekere | ZP | Yes | 0 | 0.00 | 0 | 0.00 | 0 | 0 | No | No | No | *(ಒತ್ತುವರಿ ಇಲ್ಲ) |
| 12 | Thavarekere | 60 | 6 | 35 | Thavarekere | Shamayyan kere | ZP | Yes | 2 | 16.50 | 0 | 0 | 2 | 16.50 | No | No | No | - |
| 13 | Thavarekere | 159 | 1 | 27 | Thavarekere | Gangaiyar kere | ZP | Yes | 1 | 0.00 | 1 | 0.00 | 0 | 0 | No | No | No | - |
| 14 | Thavarekere | 187 | 25 | 37 | Thavarekere | Gangaiyar kere | ZP | Yes | 2 | 3.50 | 0 | 0 | 2 | 3.50 | No | Yes | Yes | - |
| 15 | Chikkaluru | 23 | 15 | 8 | Chuchanakuppe | chekkaluru kere | ZP | Yes | 8 | 23.00 | 8 | 23.00 | 0 | 0 | No | Yes | Yes | ತಂತಿ ಬೇಲಿ ನಿರ್ಮಿಸಿದೆ |
| 16 | Thavarekere | 109 | 9 | 28 | Thavarekere | Veerayyana kunte | ZP | Yes | 0 | 1.50 | 0 | 1.50 | 0 | 0 | No | No | No | - |
| 17 | Peddnapalya | 23 | 3 | 26 | Cholanayakanahalli | kere | ZP | Yes | 0 | 5.25 | 0 | 5.25 | 0 | 0 | No | Yes | Yes | - |
| 18 | Kethohalli | 6 | 4 | 25 | Chuchanakuppe | chikkanakere | ZP | Yes | 0 | 35.75 | 0 | 35.75 | 0 | 0 | No | Yes | Yes | ತಂತಿ ಬೇಲಿ ನಿರ್ಮಿಸಿದೆ |
| 19 | Kethohallinarasipura | 8 | 2 | 2 | Chuchanakuppe | kethohallinarasimhaker | ZP | Yes | 0 | 0.00 | 0 | 0.00 | 0 | 0 | No | No | No | ತಂತಿ ಬೇಲಿ ನಿರ್ಮಿಸಿದೆ(ಒತ್ತುವರಿ ಇಲ್ಲ) |
| 20 | Cholanayakanahalli | 69 | 1 | 33 | Cholanayakanahalli | gouli kere | ZP | Yes | 3 | 29.00 | 3 | 29.00 | 0 | 0 | No | No | No | ತಂತಿ ಬೇಲಿ ನಿರ್ಮಿಸಿದೆ |
| 21 | Donenahalli | 46 | 2 | 29 | Chikanahalli | kere | ZP | Yes | 0 | 2.00 | 0 | 2.00 | 0 | 0 | No | Yes | Yes | ತಂತಿ ಬೇಲಿ ನಿರ್ಮಿಸಿದೆ |
| 22 | Donnenahalli | 49 | 3 | 12 | Chikanahalli | kere | ZP | Yes | 0 | 13.00 | 0 | 13.00 | 0 | 0 | No | Yes | Yes | ತಂತಿ ಬೇಲಿ ನಿರ್ಮಿಸಿದೆ |
| 23 | Koluru | 76 | 24 | 11 | Chanenahalli | kolurukere | ZP | Yes | 0 | 15.00 | 0 | 15.00 | 0 | 0 | No | Yes | Yes | ತಂತಿ ಬೇಲಿ ನಿರ್ಮಿಸಿದೆ |
| 24 | Channenahalli | 33 | 3 | 4 | Chanenahalli | naganakere | ZP | Yes | 0 | 4.25 | 0 | 4.25 | 0 | 0 | No | No | No | - |
| 25 | Kurubarahalli | 66 | 11 | 34 | Chanenahalli | hosakere | ZP | Yes | 1 | 27.00 | 1 | 27.00 | 0 | 0 | No | No | No | - |
| 26 | Kolurugururayanapura | 2 | 1 | 10 | Chuchanakuppe | kere | ZP | Yes | 0 | 15.00 | 0 | 15.00 | 0 | 0.00 | No | No | No | ಗುರುತಿಸಿ ತಂತಿ ಬೇಲಿ ನಿರ್ಮಿಸಬೇಕಾಗಿರುತ್ತದೆ |
| 27 | Kolurugururayanapura | 14 | 2 | 2 | Chuchanakuppe | kere | ZP | Yes | 2 | 2.00 | 2 | 2.00 | 0 | 0 | No | No | No | ತಂತಿ ಬೇಲಿ ನಿರ್ಮಿಸಿದೆ |
| 28 | Baichaguppe | 23 | 2 | 22 | Cholanayakanahalli | basavanakatte/baichaguppe kere | ZP | Yes | 0 | 8.00 | 0 | 8.00 | 0 | 0 | No | No | No | - |
| 29 | Baichaguppe | 40 | 4 | 32 | Cholanayakanahalli | Baichaguppekere | ZP | Yes | 0 | 22.00 | 0 | 22.00 | 0 | 0 | No | No | No | - |
| 30 | Punagamaraanahalli | 23 | 7 | 31 | Chuchanakuppe | kere | ZP | Yes | 0 | 26.75 | 0 | 26.75 | 0 | 0 | No | Yes | Yes | ತಂತಿ ಬೇಲಿ ನಿರ್ಮಿಸಿದೆ |

| | | | | | | | | | | | | | | | | | | |
|----|----------------------|-----|----|----|---------------------|--------------------------|----|-----|---|-------|---|-------|---|-------|----|-----|-----|---|
| | | | | | | | | | | | | | | | | | | |
| | | | | | | | | | | | | | | | | | | |
| 31 | Ganapatihalli | 8 | 12 | 15 | Chuchanakoppa | palinguppakere | ZP | Yes | 1 | 12.50 | 1 | 12.50 | 0 | 0 | No | Yes | Yes | ತಂತಿ ಬೇರೆ ನಿರ್ಮಿಸಿದೆ |
| | byalalu | 6 | 7 | 33 | Ajjanahalli | Magekere | ZP | Yes | 0 | 38.75 | 0 | 38.75 | 0 | 0.00 | No | No | No | ಗಡಿ ಗುರುತಿಲ್ಲವೇಕಾಗಿರುತ್ತದೆ |
| 32 | Soolivara | 20 | 19 | 4 | Chikkanahalli | Gollahalli kere | ZP | Yes | 1 | 31.00 | 1 | 31 | 0 | 0.00 | No | No | No | ಮೋಜಣಿಯಾದರೆಂದ ಗಡಿ ಗುರುತಿಲ್ಲವೇಕಾಗಿರುತ್ತದೆ |
| 33 | Soolivara | 54 | 1 | 9 | Chikkanahalli | kere | ZP | Yes | 0 | 0.00 | 0 | 0.00 | 0 | 0 | No | Yes | Yes | ತಂತಿ ಬೇರೆ ನಿರ್ಮಿಸಿದೆ (ಒತ್ತುವರಿ ಇಲ್ಲ) |
| 34 | Soolivara | 11 | 6 | 27 | Chikkanahalli | Kodagikere | ZP | Yes | 0 | 30.00 | 0 | 30.00 | 0 | 0 | No | Yes | Yes | ತಂತಿ ಬೇರೆ ನಿರ್ಮಿಸಿದೆ |
| 35 | byalalu | 48 | 8 | 5 | Ajjanahalli | Hottegowdanakere | ZP | Yes | 0 | 31.25 | 0 | 31.25 | 0 | 0 | No | Yes | Yes | ತಂತಿ ಬೇರೆ ನಿರ್ಮಿಸಿದೆ |
| 36 | Devamachohalli | 81 | 5 | 32 | Cholanahallanahalli | hosakere | ZP | Yes | 1 | 0.25 | 1 | 0.25 | 0 | 0 | No | No | No | - |
| 37 | Gangappanahalli | 22 | 20 | 26 | Chuchanakoppa | kere | ZP | Yes | 0 | 0.00 | 0 | 0.00 | 0 | 0 | No | No | No | ತಂತಿ ಬೇರೆ ನಿರ್ಮಿಸಿದೆ (ಒತ್ತುವರಿ ಇಲ್ಲ) |
| 38 | Koluru nanjundapura | 8 | 1 | 0 | Chuchanakoppa | kere | ZP | Yes | 0 | 7.50 | 0 | 7.50 | 0 | 0 | No | Yes | Yes | ತಂತಿ ಬೇರೆ ನಿರ್ಮಿಸಿದೆ |
| 39 | Yalachaguppe | 39 | 19 | 5 | Charanahalli | makalikatte/shamanakere | ZP | Yes | 1 | 12.00 | 1 | 12.00 | 0 | 0 | No | Yes | Yes | - |
| 40 | Yalachaguppe rampura | 5 | 4 | 14 | Charanahalli | kere | ZP | Yes | 1 | 5.50 | 1 | 5.50 | 0 | 0 | No | Yes | Yes | - |
| 41 | Puradapalya | 7 | 7 | 31 | Chuchanakoppa | puradalalyakere | ZP | Yes | 0 | 32.50 | 0 | 32.50 | 0 | 0 | No | Yes | Yes | ತಂತಿ ಬೇರೆ ನಿರ್ಮಿಸಿದೆ |
| 42 | Dodderi | 16 | 4 | 10 | Chikkanahalli | Megalakere | ZP | Yes | 0 | 19.75 | 0 | 13.75 | 0 | 6 | No | No | No | 0.06 road |
| 43 | Dodderi | 30 | 3 | 29 | Chikkanahalli | Megalakere(Dodderi) | ZP | Yes | 0 | 22.00 | 0 | 5.25 | 0 | 15.75 | No | No | No | 16.75 road |
| 44 | Dodderi | 91 | 2 | 32 | Chikkanahalli | Megalakere(Dodderi) | ZP | Yes | 0 | 16.25 | 0 | 3.50 | 0 | 12.75 | No | No | No | 12.75 road |
| 45 | Chikkanahalli | 79 | 4 | 37 | Chikkanahalli | Shettikere | ZP | Yes | 0 | 25.00 | 0 | 18 | 0 | 7 | No | No | No | 7.00 road |
| 46 | Chikkanahalli | 5 | 5 | 29 | Chikkanahalli | Surukatte | ZP | Yes | 0 | 7.50 | 0 | 7.50 | 0 | 0 | No | No | No | - |
| 47 | Chikkanahalli | 14 | 10 | 0 | Chikkanahalli | Surukatte(Chikkanahalli) | ZP | Yes | 0 | 18.00 | 0 | 18.00 | 0 | 0 | No | No | No | - |
| 48 | Chikkanahalli | 72 | 1 | 8 | Chikkanahalli | Surukatte(Chikkanahalli) | ZP | Yes | 0 | 1.50 | 0 | 1.50 | 0 | 0 | No | No | No | - |
| 49 | Hulluvannahalli | 84 | 11 | 26 | Ajjanahalli | Bilkakatte | ZP | Yes | 1 | 2.25 | 1 | 2.25 | 0 | 0 | No | No | No | - |
| 50 | Ajjanahalli | 25 | 8 | 2 | Ajjanahalli | Gowdanakere | ZP | Yes | 0 | 9.00 | 0 | 9.00 | 0 | 0 | No | No | No | - |
| 51 | Dodderi | 113 | 3 | 34 | Chikkanahalli | kere | ZP | Yes | 0 | 15.50 | 0 | 7.50 | 0 | 8 | No | No | No | 8.00 road |
| 52 | Chikkanahalli | 87 | 6 | 7 | Chikkanahalli | MAGEKatte | ZP | Yes | 0 | 30.00 | 0 | 30.00 | 0 | 0 | No | No | No | - |
| 53 | Channannahalli | 36 | 1 | 16 | Channannahalli | Channannahallikere | ZP | Yes | 0 | 2.00 | 0 | 2.00 | 0 | 0 | No | No | No | - |
| 54 | Kurubarahalli | 20 | 1 | 35 | Channannahalli | kere | ZP | Yes | 0 | 0.00 | 0 | 0.00 | 0 | 0 | No | No | No | ಒತ್ತುವರಿ ಇಲ್ಲ |

| | | | | | | | | | | | | | | | | | | | |
|----|--|-------------|----|-----|----|--------------------|------------------|----|-----|----|------|----|-------|---|-------|----|----|----|---|
| 55 | | Baichaguppe | 71 | 0 | 38 | Cholanayakanahalli | Baichaguppe Kere | ZP | Yes | 0 | 2.75 | 0 | 2.75 | 0 | 0 | No | No | No | - |
| | | | | 419 | 1 | | | | | 44 | 5.00 | 35 | 35.75 | 8 | 10.75 | | | | |

UTHARAHALLI HOBLI

| | | | | | | | | | | | | | | | | | | | |
|--------------------|--|--------------------------|-----|------------|-----------|-------------|------|----|-----|-----------|--------------|----------|--------------|-----------|--------------|------|---|---|---|
| 1 | | Kaggalipura | 150 | 15 | 17 | Kaggalipura | Kere | ZP | Yes | 39 | 36.00 | - | - | 39 | 36.00 | - | - | - | |
| 2 | | Kaggalipura | 9 | 4 | 6 | Kaggalipura | Kere | ZP | Yes | 1 | 8.75 | 0 | 38.75 | 0 | 10 | - | - | - | |
| 3 | | Nelaguli | 173 | 1 | 5 | Nelaguli | Kere | ZP | Yes | 0 | 0.00 | - | - | 0 | 0.00 | - | - | - | |
| | | K.Chudahalli | 94 | 7 | 8 | Nelaguli | Kere | | Yes | 0 | 19.25 | 0 | 8.75 | 0 | 9.50 | N | N | N | |
| | | K.Chudahalli | 98 | 1 | 0 | Nelaguli | Kere | | Yes | 0 | 0.00 | - | - | 0 | 0.00 | N | N | N | |
| | | K.Chudahalli | 99 | 1 | 6 | Nelaguli | Kere | | Yes | 0 | 4.25 | 0 | 4.25 | 0 | 0.00 | N | N | N | |
| | | K.Chudahalli | 104 | 2 | 3 | Nelaguli | Kere | | Yes | 0 | 0.00 | - | - | 0 | 0.00 | - | - | - | |
| | | Gulikamale | 99 | 11 | 3 | Taralu | Kere | | ZP | Yes | 0 | 2.50 | - | - | 0 | 2.50 | - | - | - |
| 5 | | Somanahalli vaddarapalya | 53 | 1 | 25 | Somanahalli | Kere | ZP | Yes | 0 | 26.25 | 0 | 26.25 | 0 | 0.00 | - | - | - | |
| 6 | | Taralu | 40 | 2 | 14 | Taralu | Kere | ZP | Yes | 2 | 8.00 | - | - | 2 | 8.00 | - | - | - | |
| 7 | | Taralu | 30 | 1 | 2 | Taralu | Kere | ZP | Yes | 0 | 0.00 | - | - | 0 | 0.00 | - | - | - | |
| 8 | | Taralu | 24 | 8 | 2 | Taralu | Kere | ZP | Yes | 1 | 35.00 | - | - | 1 | 35.00 | - | - | - | |
| 9 | | Taralu | 2 | 2 | 1 | Taralu | Kere | ZP | Yes | 0 | 5.50 | 0 | 5.50 | 0 | 0.00 | - | - | - | |
| 10 | | Nettigere | 46 | 9 | 5 | Nelaguli | Kere | ZP | Yes | 0 | 8.50 | - | - | 0 | 8.50 | N | N | N | |
| | | Ravugodlu | 5 | 7 | 13 | Nelaguli | Kere | | Yes | 1 | 4.00 | - | - | 1 | 4.00 | N | N | N | |
| 11 | | Thattaguppe | 26 | 02 | 1 | Taralu | Kere | MI | Yes | 2 | 2.00 | 1 | 2.00 | 0 | 0.00 | N | N | N | |
| 12 | | Thattaguppe | 45 | 2 | 9 | Taralu | Kere | ZP | Yes | 1 | 10.00 | - | - | 1 | 10.00 | N | N | N | |
| 13 | | Thattaguppe | 79 | 9 | 26 | Taralu | Kere | ZP | Yes | 1 | 6.00 | 1 | 4.00 | 0 | 6.00 | N | N | N | |
| 14 | | Naganaykanahalli | 60 | 7 | 1 | Nelaguli | Kere | ZP | Yes | 0 | 27.50 | - | - | 0 | 27.50 | N | N | N | |
| 15 | | Somanahalli | 169 | 27 | 32 | Somanahalli | Kere | ZP | Yes | 1 | 17.00 | - | - | 1 | 17.00 | N | N | N | |
| 16 | | Nelaguli | 32 | 10 | 1 | Nelaguli | Kere | ZP | Yes | 0 | 0.00 | - | - | 0 | 0.00 | N | N | N | |
| 17 | | Nelaguli | 127 | 4 | 35 | Nelaguli | Kere | ZP | Yes | 0 | 0.00 | - | - | 0 | 0.00 | N | N | N | |
| 18 | | Mallasandra | 30 | 3 | 2 | BBMP | Kere | ZP | Yes | 0 | 6.25 | - | - | 0 | 6.25 | - | - | - | |
| 19 | | Somanahalli vaddarapalya | 25 | 9 | 32 | Somanahalli | Kere | ZP | Yes | 2 | 25.00 | 1 | 37 | 0 | 28.00 | - | - | - | |
| 20 | | Somanahalli vaddarapalya | 143 | 5 | 21 | Somanahalli | Kere | ZP | Yes | 0 | 8.75 | 0 | 8.75 | 0 | 0.00 | - | - | - | |
| 21 | | Kaggalipura | 222 | 13 | 0 | Kaggalipura | Kere | ZP | Yes | 12 | 26.00 | - | - | 12 | 26.00 | - | - | - | |
| 22 | | Uttari | 103 | 6 | 4 | Kaggalipura | Kere | ZP | Yes | 0 | 18.75 | - | - | 0 | 18.75 | - | - | - | |
| GRAND TOTAL | | | | 162 | 39 | | | | | 70 | 25.25 | 7 | 15.25 | 63 | 13.00 | | | | |


 Tahsil Officer
 Bangalore Rural Taluk
 Bangalore

ಬೆಂಗಳೂರು ದಕ್ಷಿಣ ತಾಲ್ಲೂಕು ವ್ಯಾಪ್ತಿಯಲ್ಲಿ ವ್ಯಾಜ್ ಬೆಂಗಳೂರು ಮಹಾನಗರ ಪಾಲಿಕೆಯನ್ನು ಜೊರತುಪಡಿಸಿ ಸರ್ಕಾರ ಕೆರೆ ಯ ವಿಷಯ (ಮಾನ್ಯ ನಿರ್ದೇಶಕರ ಸಚಿವರಾದ ಡಾ. ಹೆಚ್.ಎಸ್.ಗೋಪಿನಾಥ್ ರವರ ಚುಕ್ಕೆ ಗುರುತಿನ ಪ್ರಶ್ನೆ 319(289) ಗೆ ಉತ್ತರ)

Name of the Taluk : BANGALORE SOUTH

KENGERI HOBLI

| SL No. | Taluk | Hobli | Name of the village | Survey no of the lake/ Tank | Total Lakes Extent | | Name of the Gram Panchayath | Name of the Lake | Name of the Departmental / Owner | Lake Surveyed Yes/No | Total encroachment Identified (Acre) | | Lakes Encroachment Removed Extent (Acre) | | Encroachment to be Removed Extent (Acre) | | Buffer Zone Surveyed Yes/ No | Protection of the Lake | | Remarks | |
|--------|-----------------|---------|---------------------|-----------------------------|--------------------|----------------|-----------------------------|-----------------------|----------------------------------|----------------------|--------------------------------------|-------|--|-------|--|-------|------------------------------|------------------------------|-----------------|----------------------------------|----------------------|
| | | | | | Acre | Guntas | | | | | ACRE | GUNTA | ACRE | GUNTA | ACRE | GUNTA | | Fencing | Boundary Markin | | |
| 1 | 3 | 4 | 5 | 7 | 9 | | | | 10 | 11 | 17 | | 15 | | 21 | | | 22 | 23 | | |
| | | | | | | | | | | | ACRE | GUNTA | ACRE | GUNTA | ACRE | GUNTA | | | | | |
| 1 | Bangalore South | Kengeri | Thagachaguppe | 29 | 0 | 35 | K Golahalli | - | ZP | Yes | 0 | 14 | 0 | 14 | 0 | 0 | NO | NO | NO | ಗುಡಿಸಲು, ಕಾಂಪೌಂಡ್ ನಿರ್ಮಿಸುತ್ತಾರೆ | |
| 2 | | | Agara | 103 | 13 | 11 | Agara | Bairasandra Kere | ZP | Yes | 0 | 0 | 0 | 4 | 0 | 0 | NO | NO | NO | ದೇವಸ್ಥಾನ ಇರುತ್ತದೆ. | |
| 3 | | | Kenchanapura | 36 | 56 | 5 | | - | BDA | Yes | 0 | 0 | 0 | 0 | 0 | 0 | 0 | NO | YES | YES | ಒತ್ತುವರಿ ಇರುವುದಿಲ್ಲ. |
| | | | Ramasandra | 159 | 66 | 20 | | - | | Yes | 0 | 27 | 0 | 27 | 0 | 0 | 0 | 0 | NO | YES | YES |
| 4 | | | Tippuru | 44 | 3 | 18 | K Golahalli | Chinajji Kere | ZP | Yes | 0 | 22 | 0 | 0 | 0 | 22 | NO | NO | Yes | 0-22 Govt encroachment(Road) | |
| | | | Gonipuru | 25 | 8 | 27 | K Golahalli | chikkanajam mana kere | | Yes | 1 | 11 | 1 | 11 | 0 | 0 | NO | NO | Yes | - | |
| 5 | | | Gonipuru | 45 | 17 | 28 | K Golahalli | Hosakere | ZP | Yes | 0 | 31 | 0 | 31 | 0 | 0 | NO | NO | Yes | - | |
| 6 | | | Gonipuru | 60 | 12 | 14 | K Golahalli | Guru shantayanna Kere | ZP | Yes | 1 | 7.5 | 1 | 7.5 | 0 | 0 | NO | NO | Yes | - | |
| 7 | | | Kaniminike | 15 | 5 | 21 | Kumbalgodu | - | ZP | Yes | 0 | 5 | 0 | 5 | 0 | 0 | NO | NO | Yes | | |
| 8 | Kaniminike | 28 | 11 | 31 | Kumbalgodu | - | ZP | Yes | 0 | 1.5 | 0 | 1.5 | 0 | 0 | NO | NO | Yes | | | | |
| 9 | Chianakurchi | 50 | 6 | 12 | K Golahalli | Beeryyana Kere | ZP | Yes | 0 | 29.5 | 0 | 7.5 | 0 | 22 | NO | NO | Yes | 0-22 Govt encroachment(Road) | | | |

BEGURU HOBLI

| | | | | | | | | | | | | | | | | | | |
|----|------------------|-----|----|----|--------------|------|-----|-----|----|-------|----|-------|---|------|----|-----|-----|--|
| 11 | Mailasandra | 23 | 1 | 29 | Doddathoguru | Kere | ZIP | Yes | 0 | 23.25 | 0 | 23.25 | 0 | 0.00 | No | No | No | -- |
| 12 | Mailasandra | 36 | 1 | 33 | Doddathoguru | Kere | ZIP | Yes | 1 | 17.50 | 1 | 17.50 | 0 | 0.00 | No | No | No | -- |
| 13 | Mailasandra | 70 | 1 | 39 | Doddathoguru | Kere | ZIP | Yes | 0 | 6.50 | 0 | 6.50 | 0 | 0.00 | No | No | No | -- |
| 14 | Mailasandra | 99 | 14 | 26 | Doddathoguru | Kere | ZIP | Yes | 0 | 16.75 | 0 | 16.75 | 0 | 0.00 | No | No | No | -- |
| 14 | Doddathoguru | 113 | 12 | 19 | Doddathoguru | Kere | ZIP | Yes | 1 | 6.25 | 1 | 6.25 | 0 | 0.00 | No | No | No | ನೈಸ್ ರಸ್ತೆ ಸೃಶಾನ ಮತ್ತು ಸಾರ್ವಜನಿಕ ರಸ್ತೆಗೆ ಒತ್ತುವರಿ ಇರುವುದು ಕೆಲವಿಲ್ಲ |
| 15 | Hommadevanahalli | 67 | 2 | 16 | Doddathoguru | Kere | ZIP | Yes | 2 | 36.00 | 2 | 36 | 0 | 0.00 | No | No | No | -- |
| 16 | Hommadevanahalli | 21 | 1 | 12 | Doddathoguru | Kere | ZIP | Yes | 0 | 0.50 | 0 | 0.50 | 0 | 0.00 | No | No | No | -- |
| 17 | Shreenivagilu | 13 | 19 | 11 | Jalkasandra | Kere | BCA | Yes | 49 | 11.00 | 49 | 11.00 | 0 | 0.00 | No | Yes | Yes | ಬಿಡಿಎ ಗೆ ಭೂಸ್ವಾಧೀನವಾಗಿ ಎಸ್‌ಟಿ ಬೆಡ್ ಲೇಔಟ್ ನಿರ್ಮಾಣ ವಾಗಿರುವುದು |

THAVAREKERE HOBLI

| | | | | | | | | | | | | | | | | | | |
|----|-----------------|-----|---|----|------------------------|----------------------------------|-----|-----|---|-------|---|-------|---|---|----|-----|-----|----------------------|
| 18 | Punamaranahalli | 31 | 2 | 0 | Chuchanakuppe | kere | ZIP | Yes | 0 | 7.00 | 0 | 7.00 | 0 | 0 | No | No | No | ತಂತಿ ಬೇಲಿ ನಿರ್ಮಿಸಿದೆ |
| | Madapattana | 22 | 9 | 2 | Ajjanahalli | Narsinghegowd anakere | ZIP | Yes | 0 | 6.00 | 0 | 6.00 | 0 | 0 | No | No | No | - |
| 19 | Koluru | 97 | 3 | 17 | Chuchanakuppe | gowdanakere | ZIP | Yes | 0 | 39.00 | 0 | 39.00 | 0 | 0 | No | Yes | Yes | ತಂತಿ ಬೇಲಿ ನಿರ್ಮಿಸಿದೆ |
| 20 | Kethohalli | 28 | 5 | 2 | Chuchanakuppe | shettarakatte | ZIP | Yes | 0 | 10.00 | 0 | 10.00 | 0 | 0 | No | Yes | Yes | ತಂತಿ ಬೇಲಿ ನಿರ್ಮಿಸಿದೆ |
| 21 | Doddamarahalli | 3 | 3 | 1 | Chuchanakuppe | hosakere (same as survey 31) | ZIP | Yes | 0 | 9.00 | 0 | 9.00 | 0 | 0 | No | Yes | Yes | ತಂತಿ ಬೇಲಿ ನಿರ್ಮಿಸಿದೆ |
| 22 | Ganakallu | 18 | 4 | 17 | Cholanayakana halli | thavarekerekat te(ganakakere) | ZIP | Yes | 0 | 1.00 | 0 | 1.00 | 0 | 0 | No | No | No | - |
| 23 | Honniganahatti | 64 | 5 | 12 | Chanenahalli | kurubanakere(honnaganahatti) | ZIP | Yes | 0 | 18.75 | 0 | 18.75 | 0 | 0 | No | Yes | Yes | - |
| 24 | Varthuru | 57 | 3 | 3 | Cholanayakana halli | Varthurukere | ZIP | Yes | 0 | 2.50 | 0 | 2.50 | 0 | 0 | No | No | No | - |
| 25 | Thavarekere | 159 | 1 | 17 | Thavarekere | Gangaiyakere | ZIP | Yes | 1 | 0.00 | 1 | 0.00 | 0 | 0 | No | No | No | - |

26
27
28
29
30
31
32
33
34
35
36
37
38
39
40
41
42
43

Bangalore South

Thavarekere

| | | | | | | | | | | | | | | | | | |
|--------------------------|-----|----|----|------------------------|---------------------------------------|----|-----|---|-------|---|-------|---|------|----|-----|-----|---|
| Chikkalur | 23 | 15 | 8 | Chuchanakupp e | chekalluru kere | ZP | Yes | 8 | 23.00 | 8 | 23.00 | 0 | 0 | No | Yes | Yes | ತಂತಿ ಬೇಲಿ ನಿರ್ಮಿಸಿದೆ |
| Thavarekere | 109 | 0 | 38 | Thavarekere | Veerayyana kunte | ZP | Yes | 0 | 1.50 | 0 | 1.50 | 0 | 0 | No | No | No | - |
| Peddnapalya | 23 | 5 | 36 | Cholanayakana halli | kere | ZP | Yes | 0 | 5.25 | 0 | 5.25 | 0 | 0 | No | Yes | Yes | - |
| Kethohalli | 6 | 4 | 25 | Chuchanakupp e | chikkanakere | ZP | Yes | 0 | 35.75 | 0 | 35.75 | 0 | 0 | No | Yes | Yes | ತಂತಿ ಬೇಲಿ ನಿರ್ಮಿಸಿದೆ |
| Cholanayakana halli | 69 | 11 | 33 | Cholanayakana halli | goulikere | ZP | Yes | 3 | 29.00 | 3 | 29.00 | 0 | 0 | No | No | No | ತಂತಿ ಬೇಲಿ ನಿರ್ಮಿಸಿದೆ |
| Donenahalli | 46 | 2 | 29 | Chikkanahalli | kere | ZP | Yes | 0 | 2.00 | 0 | 2.00 | 0 | 0 | No | Yes | Yes | ತಂತಿ ಬೇಲಿ ನಿರ್ಮಿಸಿದೆ |
| Donnenahalli | 49 | 3 | 12 | Chikkanahalli | kere | ZP | Yes | 0 | 13.00 | 0 | 13.00 | 0 | 0 | No | Yes | Yes | ತಂತಿ ಬೇಲಿ ನಿರ್ಮಿಸಿದೆ |
| Koluru | 76 | 24 | 11 | Channenahalli | kolurukere | ZP | Yes | 0 | 15.00 | 0 | 15.00 | 0 | 0 | No | Yes | Yes | ತಂತಿ ಬೇಲಿ ನಿರ್ಮಿಸಿದೆ |
| Channenahalli | 23 | 8 | 4 | Channenahalli | naganakere | ZP | Yes | 0 | 4.25 | 0 | 4.25 | 0 | 0 | No | No | No | - |
| Kuruarahalli | 55 | 11 | 34 | Channenahalli | hosakere | ZP | Yes | 1 | 27.00 | 1 | 27.00 | 0 | 0 | No | No | No | - |
| Koluru gururayanapura | 2 | 1 | 10 | Chuchanakupp e | kere | ZP | Yes | 0 | 15.00 | 0 | 15.00 | 0 | 0.00 | No | No | No | ಗುರುತಿಸಿ ತಂತಿ ಬೇಲಿ ನಿರ್ಮಿಸಬೇಕಾಗಿರುತ್ತದೆ |
| Koluru gururayanapura | 14 | 2 | 2 | Chuchanakupp e | kere | ZP | Yes | 2 | 2.00 | 2 | 2.00 | 0 | 0 | No | No | No | ತಂತಿ ಬೇಲಿ ನಿರ್ಮಿಸಿದೆ |
| Baichaguppe | 23 | 2 | 22 | Cholanayakana halli | basavanakatte/ baichaguppe kere | ZP | Yes | 0 | 8.00 | 0 | 8.00 | 0 | 0 | No | No | No | - |
| Baichaguppe | 40 | 4 | 32 | Cholanayakana halli | Baichaguppeke re | ZP | Yes | 0 | 22.00 | 0 | 22.00 | 0 | 0 | No | No | No | - |
| Punagamaaraha halli | 23 | 7 | 31 | Chuchanakupp e | kere | ZP | Yes | 0 | 26.75 | 0 | 26.75 | 0 | 0 | No | Yes | Yes | ತಂತಿ ಬೇಲಿ ನಿರ್ಮಿಸಿದೆ |
| Ganapatihalli | 8 | 12 | 15 | Chuchanakupp e | balinguppakere | ZP | Yes | 1 | 12.50 | 1 | 12.50 | 0 | 0 | No | Yes | Yes | ತಂತಿ ಬೇಲಿ ನಿರ್ಮಿಸಿದೆ |
| byalalu | 6 | 7 | 33 | Ajjanahalli | Magekere | ZP | Yes | 0 | 38.75 | 0 | 38.75 | 0 | 0.00 | No | No | No | ಗಡಿ ಗುರುತಿಸಬೇಕಾಗಿರುತ್ತದೆ |
| Soolivara | 30 | 19 | 4 | Chikkanahalli | Gollahalli kere | ZP | Yes | 1 | 31.00 | 1 | 31 | 0 | 0.00 | No | No | No | ಮೋಜಣಿದಾರರಿಂದ ಗಡಿ ಗುರುತಿಸಬೇಕಾಗಿರುತ್ತದೆ |
| Soolivara | 11 | 6 | 27 | Chikkanahalli | Kodagikere | ZP | Yes | 0 | 30.00 | 0 | 30.00 | 0 | 0 | No | Yes | Yes | ತಂತಿ ಬೇಲಿ ನಿರ್ಮಿಸಿದೆ |

| | | | | | | | | | | | | | | | | | | |
|----|--------------------|-----|----|----|--------------------|--------------------------|----|-----|---|-------|---|-------|---|-------|----|-----|-----|----------------------|
| 44 | byalalu | 48 | 3 | 5 | Ajjanahalli | Hottegowdanakere | ZP | Yes | 0 | 31.25 | 0 | 31.25 | 0 | 0 | No | Yes | Yes | ತಂತಿ ಬೇಲಿ ನಿರ್ಮಿಸಿದೆ |
| 45 | Devamachohalli | 51 | 5 | 12 | Cholanayakamahalli | hosakere | ZP | Yes | 1 | 0.25 | 1 | 0.25 | 0 | 0 | No | No | No | - |
| 46 | Kolurunanjundapura | 8 | 1 | 1 | Chuchanakuppe | kere | ZP | Yes | 0 | 7.50 | 0 | 7.50 | 0 | 0 | No | Yes | Yes | ತಂತಿ ಬೇಲಿ ನಿರ್ಮಿಸಿದೆ |
| 47 | Yalachaguppe | 39 | 19 | 5 | Chanenahalli | makalikatte/shamanakere | ZP | Yes | 1 | 12.00 | 1 | 12.00 | 0 | 0 | No | Yes | Yes | - |
| 48 | Yalachagupperapura | 6 | 4 | 14 | Chanenahalli | kere | ZP | Yes | 1 | 5.50 | 1 | 5.50 | 0 | 0 | No | Yes | Yes | - |
| 49 | Puradapalya | 7 | 5 | 11 | Chuchanakuppe | puradalalyakere | ZP | Yes | 0 | 32.50 | 0 | 32.50 | 0 | 0 | No | Yes | Yes | ತಂತಿ ಬೇಲಿ ನಿರ್ಮಿಸಿದೆ |
| 50 | Dodderi | 16 | 4 | 10 | Chikkanahalli | Megalakere | ZP | Yes | 0 | 19.75 | 0 | 13.75 | 0 | 6 | No | No | No | 0.06 road |
| 51 | Dodderi | 30 | 3 | 19 | Chikkanahalli | Megalakere(Dodderi) | ZP | Yes | 0 | 22.00 | 0 | 5.25 | 0 | 16.75 | No | No | No | 16.75 road |
| 52 | Dodderi | 91 | 2 | 12 | Chikkanahalli | Megalakere(Dodderi) | ZP | Yes | 0 | 16.25 | 0 | 3.50 | 0 | 12.75 | No | No | No | 12.75 road |
| 53 | Chikkanahalli | 79 | 4 | 17 | Chikkanahalli | Shettikere | ZP | Yes | 0 | 25.00 | 0 | 18 | 0 | 7 | No | No | No | 7.00 road |
| 54 | Chikkanahalli | 3 | 3 | 29 | Chikkanahalli | Surukatte | ZP | Yes | 0 | 7.50 | 0 | 7.50 | 0 | 0 | No | No | No | - |
| 55 | Chikkanahalli | 14 | 10 | 0 | Chikkanahalli | Surukatte(Chikkanahalli) | ZP | Yes | 0 | 18.00 | 0 | 18.00 | 0 | 0 | No | No | No | - |
| 56 | Chikkanahalli | 72 | 1 | 8 | Chikkanahalli | Surukatte(Chikkanahalli) | ZP | Yes | 0 | 1.50 | 0 | 1.50 | 0 | 0 | No | No | No | - |
| 57 | Hulluvenahalli | 84 | 11 | 26 | Ajjanahalli | Bikkakatte | ZP | Yes | 1 | 2.25 | 1 | 2.25 | 0 | 0 | No | No | No | - |
| 58 | Ajjanahalli | 25 | 8 | 2 | Ajjanahalli | Gowdanakere | ZP | Yes | 0 | 9.00 | 0 | 9.00 | 0 | 0 | No | No | No | - |
| 59 | Dodderi | 113 | 1 | 34 | Chikkanahalli | kere | ZP | Yes | 0 | 15.50 | 0 | 7.50 | 0 | 8 | No | No | No | 8.00 road |
| 60 | Chikkanahalli | 87 | 6 | 7 | Chikkanahalli | MAGEKatte | ZP | Yes | 0 | 30.00 | 0 | 30.00 | 0 | 0 | No | No | No | - |
| 61 | Channenahalli | 36 | 1 | 16 | Channenahalli | Channenahallikere | ZP | Yes | 0 | 2.00 | 0 | 2.00 | 0 | 0 | No | No | No | - |
| 62 | Baichaguppe | 71 | 0 | 38 | Cholanayakamahalli | Baichaguppekera | ZP | Yes | 0 | 2.75 | 0 | 2.75 | 0 | 0 | No | No | No | - |

UTHARAHALLI HOBLI

| | | | | | | | | | | | | | | | | | | | |
|----|--|--------------------------|-----|-----|----|-------------|------|----|-----|---|-------|---|-------|---|-------|---|---|---|--|
| 63 | | Kaggalipura | 9 | 34 | 16 | Kaggalipura | Kere | ZP | Yes | 1 | 8.75 | 0 | 38.75 | 0 | 10 | - | - | - | |
| 64 | | Nelagudi | 173 | 21 | 15 | Nelagudi | Kere | ZP | Yes | 0 | 0.00 | - | - | 0 | 0.00 | - | - | - | |
| | | K.Chudahalli | 94 | 37 | 38 | Nelagudi | Kere | | Yes | 0 | 19.25 | 0 | 8.75 | 0 | 9.50 | N | N | N | |
| | | K.Chudahalli | 98 | 1 | 0 | Nelagudi | Kere | | Yes | 0 | 0.00 | - | - | 0 | 0.00 | N | N | N | |
| | | K.Chudahalli | 99 | 0 | 26 | Nelagudi | Kere | | Yes | 0 | 4.25 | 0 | 4.25 | 0 | 0.00 | N | N | N | |
| | | K.Chudahalli | 104 | 2 | 33 | Nelagudi | Kere | | Yes | 0 | 0.00 | - | - | 0 | 0.00 | - | - | - | |
| 65 | | Somanahalli vaddarapalya | 53 | 4 | 25 | Somanahalli | Kere | ZP | Yes | 0 | 26.25 | 0 | 26.25 | 0 | 0.00 | - | - | - | |
| 66 | | Taralu | 2 | 12 | 11 | Taralu | Kere | ZP | Yes | 0 | 5.50 | 0 | 5.50 | 0 | 0.00 | - | - | - | |
| 67 | | Thattaguppe | 26 | 102 | 11 | Taralu | Kere | MI | Yes | 2 | 2.00 | 2 | 2.00 | 0 | 0.00 | N | N | N | |
| 68 | | Thattaguppe | 79 | 9 | 26 | Taralu | Kere | ZP | Yes | 1 | 6.00 | 1 | 4.00 | 0 | 6.00 | N | N | N | |
| 69 | | Somanahalli vaddarapalya | 25 | 9 | 32 | Somanahalli | Kere | ZP | Yes | 2 | 25.00 | 1 | 37 | 0 | 28.00 | - | - | - | |
| 70 | | Somanahalli vaddarapalya | 143 | 5 | 21 | Somanahalli | Kere | ZP | Yes | 0 | 8.75 | 0 | 8.75 | 0 | 0.00 | - | - | - | |

Taluk Officer
Bengaluru South Bank
Bangalore.

03/08/2018 12/2/2018

| Sl. No. | Taluk | Hobli | Village | Survey no | Extent AS PER MEASUREMENT | | Extent AS PER KARBAN DH | | Extent AS PER RTC | | Name of the Gram Panchayath | Name of the Lake as per document | Department/ownership | Lake Surveyed | Lake Encroachment Identified | | Lake Encroachment removed | | Lake Encroachment to be removed | | Buffer zone surveyed | Buffer Zone Extent | | Protection of the Lake | | Remarks | | | | | | | |
|---------|-----------|--------------|------------------------------|-----------|---------------------------|-------|-------------------------|-------|-------------------|-------|-----------------------------|-----------------------------------|----------------------------|---------------|------------------------------|-------|---------------------------|-------|---------------------------------|-------|----------------------|--------------------|-------|------------------------|-------|--|-------|-------|--------|-------|-------|--------|------------------|
| | | | | | Acres | Gunta | Acres | Gunta | Acres | Gunta | | | | | Acres | Gunta | Acres | Gunta | Acres | Gunta | | Acres | Gunta | Acres | Gunta | | Acres | Gunta | Yes/No | Acres | Gunta | Yes/No | Boundary Marking |
| | | | | | | | | | | | | | | | | | | | | | | | | | | | | | | | | | |
| 1 | Yelahanka | Yelahanka | Krishna sagara | 3 | 11 | 9 | 12 | 9 | 12 | 0 | Singanaya kanahalli | Krishna sagara kere | PRED | Yes | 0 | 0.00 | 0 | 0 | 0 | 0 | | | | No | No | No Encroachment | | | | | | | |
| | Yelahanka | Yelahanka | Singanayakanahalli | 104 | 2 | 28 | 2 | 28 | 2 | 28 | Singanaya kanahalli | | PRED | Yes | 0 | 0.00 | 0 | 0 | 0 | 0 | | | | Yes | Yes | No Encroachment | | | | | | | |
| 2 | Yelahanka | Yelahanka | Nagadasanahalli | 47 | 1 | 6 | 1 | 6 | 2 | 0 | Gantiganahalli | SARKARI KERE | PRED | Yes | 10 | 34.00 | 10 | 39 | 0 | 0 | | | | Yes | Yes | Encroachment removed | | | | | | | |
| | Yelahanka | Yelahanka | Lakshmisagara | 10 | 11 | 12 | 15 | 12 | 15 | 11 | Gantiganahalli | | PRED | Yes | 10 | 34.00 | 0 | 0 | 0 | 0 | | | | Yes | Yes | Encroachment removed | | | | | | | |
| 3 | Yelahanka | Yelahanka | Kodigehalli | 37 | 101 | 33 | 99 | 33 | 99 | 33 | BBMP | Kodigehalli kere | Lake development authority | Yes | 21 | 11.75 | 0 | 0 | 21 | 11.75 | | | | YES | YES | Government Encroachment | | | | | | | |
| 4 | Yelahanka | Yelahanka | Singanayakanahalli amanikere | 33 | 111 | 36 | 101 | 36 | 121 | 25 | Singanaya kanahalli | SINGANAYAKANAHALLI KERE | MI | Yes | 36 | 18.00 | 0 | 18 | 0 | 0 | | | | No | No | Encroachment removed | | | | | | | |
| | Yelahanka | Yelahanka | Singanayanahalli | 19 | 1 | 20 | 0 | 20 | 0 | 20 | Singanaya kanahalli | | MI | Yes | 36 | 18.00 | 0 | 0 | 0 | 0 | | | | No | No | No Encroachment | | | | | | | |
| | Yelahanka | Yelahanka | Nagadasahalli | 39 | 15 | 34 | 35 | 34 | 36 | 34 | Gantiganahalli | | MI | Yes | 0 | 0 | 0 | 0 | 0 | 0 | | | | No | No | No Encroachment | | | | | | | |
| | Yelahanka | Jala | Timmasandra | 27 | 14 | 31 | 14 | 31 | 6 | 31 | Bettahalsuru | | MI | Yes | 1 | 36.00 | 1 | 36 | 0 | 0 | | | | No | Yes | Encroachment Removed | | | | | | | |
| | Yelahanka | Hesaraghatta | Addiganahalli | 7 | 101 | 30 | 58 | 12 | 98 | 12 | Rajankunte | | MI | Yes | 14 | 17.75 | 14 | 17.75 | 0 | 0 | | | | NO | NO | Encroachment removed | | | | | | | |
| 5 | Yelahanka | Yelahanka | Honnenahalli | 82 | 0 | 21 | 9 | 26 | 9 | 26 | Singanaya kanahalli | Honnenahalli kere | PRED | Yes | 1 | 38.25 | 1 | 38.25 | 0 | 0 | | | | Yes | Yes | Encroachment removed | | | | | | | |
| 6 | Yelahanka | Yelahanka | Singanayanahalli | 119 | 3 | 1 | 3 | 5 | 3 | 5 | Singanaya kanahalli | SARKARI DANU NEERU KUDIYUVA KUNTE | PRED | Yes | 0 | 17.00 | 0 | 17 | 0 | 0 | | | | No | No | Encroachment removed | | | | | | | |
| 7 | Yelahanka | Yelahanka | Mediagrahara | 33 | 13 | 1 | 15 | 15 | 13 | 5 | Vaderahalli | Mediagrahara kere | PRED | Yes | 1 | 21.00 | 1 | 21 | 0 | 0 | | | | Yes | Yes | Encroachment Removed | | | | | | | |
| | Yelahanka | Yelahanka | Allalandra | 48 | 3 | 2 | 0 | 27 | 0 | 0 | BBMP | | BBMP | Yes | 11 | 17.00 | 0 | 0 | 11 | 17 | | | | Yes | Yes | Railway Margin and National Highway Road | | | | | | | |
| 8 | Yelahanka | Yelahanka | Puttenahalli | 36 | 29 | 1 | 29 | 14 | 29 | 14 | BBMP | Puttenahalli kere | Forest Department | Yes | 0 | 0.00 | 0 | 0 | 0 | 0 | | | | Yes | Yes | No Encroachment | | | | | | | |
| | Yelahanka | Yelahanka | Atturu | 49 | 7 | 23 | 7 | 26 | 7 | 26 | BBMP | | Forest Department | Yes | 1 | 0.00 | 1 | 0 | 0 | 0 | | | | Yes | Yes | Encroachment Removed | | | | | | | |
| 9 | Yelahanka | Yelahanka | Honnenahalli | 12 | 11 | 21 | 34 | 39 | 24 | 19 | Singanaya kanahalli | Honnenahalli kere | PRED | Yes | 0 | 0.00 | 0 | 0 | 0 | 0 | | | | No | No | No Encroachment | | | | | | | |
| 10 | Yelahanka | Jala | Hosahalli | 54 | 120 | 13 | 20 | 35 | 120 | 35 | Satanuru | Bagaluru kere | MI | Yes | 8 | 1.00 | 8 | 1 | 0 | 0 | | | | Yes | Yes | ENCHROACHMENT REMOVED | | | | | | | |
| | Yelahanka | Jala | Bagaluru | 141 | 120 | 13 | 20 | 33 | 120 | 33 | Bagaluru | | MI | Yes | 18 | 30.00 | 18 | 30 | 0 | 0 | | | | No | No | ENCHROACHMENT REMOVED | | | | | | | |

| SL No. | Taluk | Hobli | Village | Survey no. | Extent AS PER MEASUREMENT | | Extent AS PER AKARBAN DH | | Extent AS PER SATE | | Name of the Grant Panchayath | Name of the Lake as per document | Department/ownship | Lake Surveyed | Lake Encroachment Identified | | Lake Encroachment removed | | Lake Encroachment to be removed | | Buffer zone surveyed | Buffer Zone Extent | | Protection of the Lake | | Remarks | | | | | | |
|--------|-----------|-------|----------------------|------------|---------------------------|-------|--------------------------|-------|--------------------|-------|------------------------------|------------------------------------|--------------------|---------------|------------------------------|-------|---------------------------|-------|---------------------------------|------|----------------------|--------------------|------|------------------------|------|-----------------------------|-------|--------|------|-------|--------|------------------|
| | | | | | Acre | Gunta | Acre | Gunta | Acre | Gunta | | | | | Acre | Gunta | Acre | Gunta | Yes/No | Acre | | Gunta | Acre | Gunta | Acre | | Gunta | Yes/No | Acre | Gunta | Yes/No | Boundary Marking |
| | | | | | | | | | | | | | | | | | | | | | | | | | | | | | | | | |
| | Yelahanka | Jala | Satanuru | 10 | 17 | 2 | 17 | 2 | 17 | 2 | Satanuru | | MI | Yes | 0 | 0.00 | 0 | 0 | 0 | 0 | | | | Yes | Yes | No Encroachment | | | | | | |
| 11 | Yelahanka | Jala | Doddajala | 15 | 11 | 30 | 11 | 30 | 11 | 30 | Doddajala | DODDAJALA KERE | MI | Yes | 0 | 9.00 | 0 | 9 | 0 | 0 | | | | NO | NO | ENCHROACHMENT REMOVED | | | | | | |
| | Yelahanka | Jala | Doddajala amanibere | 5 | 106 | 0 | 92 | 13 | 92 | 13 | Doddajala | | MI | Yes | 0 | 36.50 | 0 | 36.5 | 0 | 0 | | | | NO | NO | ENCHROACHMENT REMOVED | | | | | | |
| | Yelahanka | Jala | Meenukurte | 22 | 15 | 3 | 15 | 3 | 15 | 3 | Meenukurte | | MI | Yes | 5 | 8.75 | 5 | 8.75 | 0 | 0 | | | | NO | NO | ENCHROACHMENT REMOVED | | | | | | |
| | Yelahanka | Jala | Chikkajala | 6 | 32 | 0 | 27 | 31 | 27 | 31 | Chikkajala | | MI | Yes | 3 | 39.00 | 3 | 39 | 0 | 0 | | | | YES | YES | ENCHROACHMENT REMOVED | | | | | | |
| | Yelahanka | Jala | Chikkajala | 11 | 5 | 5 | 5 | 5 | 5 | 5 | Chikkajala | | MI | Yes | 0 | 2.00 | 0 | 2 | 0 | 0 | | | | YES | YES | ENCHROACHMENT REMOVED | | | | | | |
| | Yelahanka | Jala | Mararayakahalalli | 45 | 7 | 5 | 7 | 5 | 7 | 5 | Meenukurte | | MI | Yes | 0 | 18.00 | 0 | 18 | 0 | 0 | | | | NO | NO | ENCHROACHMENT REMOVED | | | | | | |
| 12 | Yelahanka | Jala | Begur | 30 | 71 | 32 | 71 | 32 | 71 | 32 | Doddajala | Bandikodigehalli Kere | MI | Yes | 3 | 5.00 | 9 | 5 | 0 | 0 | | | | NO | NO | ENCHROACHMENT REMOVED | | | | | | |
| | Yelahanka | Jala | Chikkahalalli | 14 | 25 | 6 | 19 | 23 | 11 | 23 | Doddajala | | MI | Yes | 0 | 10.00 | 0 | 10 | 0 | 0 | | | | NO | NO | ENCHROACHMENT REMOVED | | | | | | |
| | Yelahanka | Jala | B.K.halli amanibere | 1 | 96 | 35 | 99 | 25 | 0 | 0 | B.K.Halli | | MI | Yes | 0 | 0.00 | 0 | 0 | 0 | 0 | | | | YES | YES | No Encroachment | | | | | | |
| | Yelahanka | Jala | B.K.Halli | 53 | 14 | 4 | 14 | 21 | 0 | 0 | B.K.Halli | | MI | Yes | 1 | 8.00 | 1 | 8 | 0 | 0 | | | | YES | YES | ENCHROACHMENT REMOVED | | | | | | |
| 13 | Yelahanka | Jala | Arebinnanangala | 59 | 21 | 33 | 21 | 33 | 0 | 0 | B.K.Halli | Mahadevakodigehalli kere | MI | Yes | 0 | 2.00 | 0 | 2 | 0 | 0 | | | | NO | NO | ENCHROACHMENT REMOVED | | | | | | |
| | Yelahanka | Jala | Mahadevakodigehalli | 48 | 23 | 4 | 24 | 31 | 0 | 0 | B.K.Halli | | MI | Yes | 2 | 23.00 | 2 | 23 | 0 | 0 | | | | NO | NO | ENCHROACHMENT REMOVED | | | | | | |
| | Yelahanka | Jala | M Hosahalli | 116 | 115 | 30 | 114 | 3 | 114 | 3 | Maranahalli | | MI | Yes | 5 | 5.00 | 5 | 5 | 0 | 0 | | | | NO | NO | ENCHROACHMENT REMOVED | | | | | | |
| | Yelahanka | Jala | Maralakunte | 19 | 28 | 8 | 28 | 8 | 0 | 0 | Maranahalli | | MI | Yes | 0 | 16.00 | 0 | 16 | 0 | 0 | | | | NO | NO | ENCHROACHMENT REMOVED | | | | | | |
| 14 | Yelahanka | Jala | Mahadevakodigehalli | 194 | 127 | 4 | 118 | 30 | 0 | 0 | B.K.Halli | Mahadevakodigehalli kere | MI | Yes | 6 | 34.00 | 6 | 34 | 0 | 0 | | | | NO | NO | ENCHROACHMENT REMOVED | | | | | | |
| | Yelahanka | Jala | Hoovirayanayarahalli | 53 | 9 | 30 | 12 | 33 | 12 | 33 | B.K.Halli | | MI | Yes | 4 | 24.00 | 4 | 24 | 0 | 0 | | | | NO | NO | ENCHROACHMENT REMOVED | | | | | | |
| 15 | Yelahanka | Jala | Bagalur | 262 | 3 | 27 | 3 | 27 | 1 | 27 | Bagalur | Bagalur kere | PRED | Yes | 2 | 24.00 | 0 | 0 | 2 | 24 | | | | NO | NO | ENCHROACHMENT TO BE REMOVED | | | | | | |
| 16 | Yelahanka | Jala | Chalamakunte | 189 | 4 | 23 | 4 | 23 | 1 | 23 | Maranahalli | neeru mulgode pradesha kere angala | PRED | Yes | 4 | 23.00 | 4 | 23 | 0 | 0 | | | | NO | NO | ENCHROACHMENT REMOVED | | | | | | |
| 17 | Yelahanka | Jala | Chalamakunte | 204 | 10 | 23 | 10 | 23 | 10 | 23 | Maranahalli | Chalamakunte kere and kharab kere | PRED | Yes | 0 | 0.00 | 0 | 0 | 0 | 0 | | | | NO | NO | No Encroachment | | | | | | |
| 18 | Yelahanka | Jala | Suggata | 55 | 7 | 13 | 7 | 13 | 7 | 13 | Bettahalsaru | Suggata kere | PRED | Yes | 2 | 34.00 | 2 | 34 | 0 | 0 | | | | YES | YES | ENCHROACHMENT REMOVED | | | | | | |
| 19 | Yelahanka | Jala | Navarathna agrahara | 115 | 11 | 5 | 11 | 5 | 0 | 0 | Doddajala | Navarathna agrahara kere | PRED | Yes | 11 | 5.00 | 11 | 5 | 0 | 0 | | | | Yes | Yes | ENCHROACHMENT REMOVED | | | | | | |
| 20 | Yelahanka | Jala | Gadenahalli | 231 | 4 | 18 | 4 | 18 | 1 | 18 | Bettahalsaru | Gadenahalli kere | PRED | Yes | 0 | 0.00 | 0 | 0 | 0 | 0 | | | | NO | Yes | NO Encroachment | | | | | | |
| 21 | Yelahanka | Jala | Cardemahalli | 59 | 5 | 10 | 3 | 17 | 0 | 0 | Meenukurte | Gadenahalli kere | PRED | Yes | 0 | 14.00 | 0 | 14 | 0 | 0 | | | | NO | Yes | ENCHROACHMENT REMOVED | | | | | | |

| Sl. No. | Taluk | Hobli | Village | Survey no | Extent AS PER MEASUREMENT | | Extent AS PER PARABANDH | | Extent AS PER RTC | | Name of the Gram Panchayath | Name of the Lake as per document | Department/ownership | Lake Surveyed | Lake Encroachment Identified | | Lake Encroachment removed | | Lake Encroachment to be removed | | Buffer zone status | Buffer Zone Extent | | Protection of the Lake | | Remarks | | | |
|---------|-----------|-------|---------------------|-----------|---------------------------|-------|-------------------------|-------|-------------------|-------|-----------------------------|----------------------------------|----------------------|---------------|------------------------------|--------|---------------------------|-------|---------------------------------|-------|--------------------|--------------------|-------|------------------------|---|---------|-------|--------|--------|
| | | | | | Acre | Gunta | Acre | Gunta | Acre | Gunta | | | | | M/ZZ/BBMP/OTHERS | Yes/No | Acre | Gunta | Acre | Gunta | | Acre | Gunta | Yes/No | Acre | | Gunta | Yes/No | Yes/No |
| | | | | | | | | | | | | | | | | | | | | | | | | | | | | | |
| | Yelahanka | Jala | Kuduregere | 100 | 11 | 4 | 15 | 4 | 15 | 4 | Meenukunte | | PRED | Yes | 7 | 2.00 | 7 | 2 | 0 | 0 | | | Yes | Yes | Enchroachment Removed | | | | |
| | Yelahanka | Jala | Tharabanahalli | 104 | 20 | 34 | 21 | 23 | 0 | 0 | Meenukunte | | PRED | Yes | 1 | 10.50 | 1 | 10.5 | 0 | 0 | | | Yes | Yes | Enchroachment Removed | | | | |
| | Yelahanka | Jala | Baiyyanahalli | 13 | 11 | 36 | 20 | 9 | 0 | 0 | Meenukunte | | PRED | Yes | 0 | 19.00 | 0 | 19 | 0 | 0 | | | yes | No | Enchroachment Removed | | | | |
| | Yelahanka | Jala | Channahalli | 62 | 6 | 13 | 7 | 36 | 0 | 0 | Meenukunte | | PRED | Yes | 0 | 34.50 | 0 | 34 | 0 | 0 | | | No | No | Enchroachment Removed | | | | |
| 22 | Yelahanka | Jala | Baiyyappanahalli | 87 | 27 | 36 | 23 | 36 | 23 | 20 | Satanuru | Baiyyappanahalli kere | PRED | Yes | 3 | 35.10 | 3 | 35.5 | 0 | 0 | | | Yes | Yes | Enchroachment Removed | | | | |
| 23 | Yelahanka | Jala | Chikkajala | 93 | 41 | 17 | 40 | 17 | 0 | 0 | Chikkajala | Chikkajala kere | PRED | Yes | 0 | 16.00 | 0 | 16 | 0 | 0 | | | Yes | yes | Enchroachment Removed | | | | |
| | Yelahanka | Jala | Channahalli | 21 | 11 | 31 | 10 | 31 | 0 | 0 | Chikkajala | | PRED | Yes | 2 | 21.00 | 2 | 21 | 0 | 0 | | | No | NO | Enchroachment Removed | | | | |
| 24 | Yelahanka | Jala | Beguru | 86 | 1 | 37 | 3 | 37 | 3 | 17 | Doddajala | Beguru kere | PRED | Yes | 3 | 37.00 | 3 | 37 | 0 | 0 | | | No | No | Enchroachment Removed | | | | |
| 25 | Yelahanka | Jala | Navarathna agrahara | 75 | 25 | 11 | 25 | 11 | 30 | 25 | Doddajala | Navarathna agrahara kere | PRED | Yes | 5 | 30.00 | 5 | 30 | 0 | 0 | | | Yes | Yes | Enchroachment Removed | | | | |
| 26 | Yelahanka | Jala | Singanahalli | 47 | 15 | 32 | 26 | 32 | 0 | 0 | B K Halli | Singanahalli kere | PRED | Yes | 11 | 31.00 | 11 | 31 | 0 | 0 | | | NO | NO | Enchroachment Removed | | | | |
| 27 | Yelahanka | Jala | Marenahalli | 50 | 13 | 16 | 13 | 16 | 0 | 0 | Marenahalli | Marenahalli kere | PRED | Yes | 5 | 36.00 | 5 | 36 | 0 | 0 | | | NO | NO | ENCHROACHMENT REMOVED | | | | |
| | Yelahanka | Jala | Bagaluru | 193 | 19 | 21 | 207 | 25 | 0 | 0 | Bagaluru | | PRED | Yes | 23 | 22.00 | 21 | 22 | 0 | 0 | | | NO | No | ENCHROACHMENT REMOVED | | | | |
| 28 | Yelahanka | Jala | Marenahalli | 161 | 6 | 1 | 1 | 3 | 4 | 3 | Marenahalli | Dasanayakanahalli kere | PRED | Yes | 0 | 0.00 | 0 | 0 | 0 | 0 | | | NO | NO | No Enchroachment | | | | |
| | Yelahanka | Jala | Dasanayakanahalli | 76 | 12 | 2 | 12 | 10 | 12 | 10 | Marenahalli | | PRED | Yes | 0 | 7.00 | 0 | 7 | 0 | 0 | | | NO | NO | ENCHROACHMENT REMOVED | | | | |
| 29 | Yelahanka | Jala | Marenahalli | 198 | 13 | 3 | 21 | 14 | 21 | 4 | Marenahalli | Marenahalli kere | PRED | Yes | 0 | 39.25 | 0 | 39.25 | 0 | 0 | | | NO | NO | ENCHROACHMENT REMOVED | | | | |
| 30 | Yelahanka | Jala | Nellakunte | 19 | 15 | 3 | 16 | 33 | 26 | 13 | Bettahalsuru | Nellakunte kere | PRED | Yes | 4 | 21.00 | 4 | 21 | 0 | 0 | | | Yes | Yes | Enchroachment Removed | | | | |
| 31 | Yelahanka | Jala | Nellakunte | 51 | 13 | 1 | 13 | 10 | 33 | 10 | Gantiganahalli | Nellakunte Gantiganahalli kere | PRED | Yes | 7 | 21.50 | 7 | 21.5 | 0 | 0 | | | Yes | Yes | Enchroachment Removed | | | | |
| | Yelahanka | Jala | Gantiganahalli | 32 | 15 | 3 | 51 | 35 | 51 | 15 | Gantiganahalli | | PRED | Yes | 5 | 21.00 | 4 | 21 | 0 | 0 | | | No | Yes | Enchroachment Removed | | | | |
| 32 | Yelahanka | Jala | Bettahalsuru | 101 | 15 | 1 | 34 | 24 | 24 | 24 | Bettahalsuru | Bettahalsuru kere | PRED | Yes | 0 | 27.50 | 1 | 27.5 | 0 | 0 | | | Yes | Yes | Enchroachment Removed | | | | |
| | Yelahanka | Jala | Sonnappanahalli | 29 | 1 | 3 | 1 | 33 | 1 | 30 | Bettahalsuru | | PRED | Yes | 0 | 14.00 | 1 | 14 | 0 | 0 | | | - | - | Used For BURIAL GROUND | | | | |
| 33 | Yelahanka | Jala | Hunasemaranahalli | 73 | 11 | 25 | 22 | 14 | 33 | 6 | Hunasemaranahalli | Hunasemaranahalli kere | PRED | Yes | 4 | 16.00 | 4 | 16 | 0 | 0 | | | Yes | Yes | Enchroachment Removed | | | | |
| 34 | Yelahanka | Jala | Hunasemaranahalli | 185 | 12 | 14 | 22 | 14 | 22 | 21 | Hunasemaranahalli | Hunasemaranahalli kere | PRED | Yes | 3 | 1.50 | 0 | 0 | 3 | 3.5 | | | NO | NO | ENCHROACHMENT TO BE REMOVED and Case Pending in High Court WP NO 2406/2021. | | | | |
| 35 | Yelahanka | Jala | Maralukunte | 42 | 13 | 1 | 28 | 0 | 28 | 0 | Marenahalli | Maralukunte kere | PRED | Yes | 2 | 33.50 | 2 | 33.5 | 0 | 0 | | | NO | NO | ENCHROACHMENT REMOVED | | | | |

| SL No | Taluk | Hobli | Village | Survey no | Extent AS PER MEASUREMENT | | Extent AS PER AKARBA NDH | | | | Name of the Gram Panchayat | Name of the Lake as per document | Department/ownership | Lake Surveyed | Lake Encroachment Identified | | Lake Encroachment removed | | Lake Encroachment to be removed | | Buffer zone surveyed | Buffer Zone Extent | | Protection of the Lake | | Remarks | | |
|-------|-----------|--------------|----------------------|-----------|---------------------------|-------|--------------------------|-------|------|-------|----------------------------|----------------------------------|----------------------|---------------|------------------------------|-------|---------------------------|-------|---------------------------------|-------|----------------------|--------------------|--------|------------------------|----------------------|---------|---------|------------------|
| | | | | | Acre | Gunta | Acre | Gunta | Acre | Gunta | | | | | Acre | Gunta | Acre | Gunta | Acre | Gunta | | Yes/No | Yes/No | Yes/No | Yes/No | | Fencing | Boundary Marking |
| | | | | | | | | | | | | | | | | | | | | | | | | | | | | |
| 36 | Yelahanka | Jala | Chagalatti | 25 | 29 | 26 | 29 | 20 | 29 | 26 | Maranahalli | Chagalatti kere | PRED | Yes | 3 | 12.00 | 3 | 12 | 0 | 0 | | | NO | NO | ENCROACHMENT REMOVED | | | |
| 37 | Yelahanka | Jala | Hoovinanayakanahalli | 4 | 27 | 26 | 28 | 21 | 23 | 22 | B.K.Halli | Hoovinanayakanahalli kere | PRED | Yes | 2 | 3.00 | 2 | 3 | 0 | 0 | | | NO | NO | ENCROACHMENT REMOVED | | | |
| 38 | Yelahanka | Jala | Kaadiganahalli | 31 | 16 | 32 | 16 | 33 | 16 | 32 | Sorneppanahalli | Kaadiganahalli kere | PRED | Yes | 3 | 9.00 | 3 | 9 | 0 | 0 | | | NO | NO | ENCROACHMENT REMOVED | | | |
| 39 | Yelahanka | Jala | Timmasandra | 19 | 50 | 23 | 30 | 23 | 30 | 33 | Beitahala siri | Timmasandra tarahunase kere | PRED | Yes | 0 | 36.00 | 0 | 36 | 0 | 0 | | | YES | YES | ENCROACHMENT REMOVED | | | |
| | Yelahanka | Jala | Tarahunase | 154 | 26 | 21 | 26 | 21 | 25 | 21 | Beitahala siri | | PRED | Yes | 0 | 11.50 | 0 | 11.5 | 0 | 0 | | | Yes | Yes | Encroachment Removed | | | |
| 40 | Yelahanka | Jala | Tarahunase | 100 | 33 | 28 | 34 | 15 | 17 | 15 | Beitahala siri | Tarahunase kere | PRED | Yes | 0 | 28.00 | 0 | 28 | 0 | 0 | | | Yes | Yes | Encroachment Removed | | | |
| 41 | Yelahanka | Jala | Boylahalli | 9 | 16 | 38 | 17 | 26 | 17 | 36 | B.K.Halli | Boylahalli kere | PRED | Yes | 13 | 18.00 | 13 | 18 | 0 | 0 | | | YES | YES | Encroachment Removed | | | |
| 42 | Yelahanka | Jala | satanooru | 30 | 17 | 36 | 19 | 1 | 19 | 0 | Sattinuru | satanooru kere | PRED | Yes | 1 | 18.50 | 1 | 18.5 | 0 | 0 | | | Yes | Yes | Encroachment Removed | | | |
| 43 | Yelahanka | Jala | Channahalli | 8 | 3 | 9 | 3 | 9 | 0 | 0 | Meenukunte | | PRED | Yes | 3 | 9.00 | 3 | 9 | 0 | 0 | | | NO | NO | Encroachment Removed | | | |
| 44 | Yelahanka | Hesarughatta | kodigetirumalapura | 32 | 3 | 18 | 3 | 18 | 3 | 18 | Huralichik kanahalli | Thirumalapura kere | PRED | Yes | 0 | 12.00 | 0 | 12.00 | 0 | 0 | | | YES | YES | Encroachment Removed | | | |
| | Yelahanka | Hesarughatta | Huralichik kanahalli | 33 | 19 | 35 | 19 | 35 | 19 | 35 | Huralichik kanahalli | | PRED | Yes | 0 | 19.00 | 0 | 19.00 | 0 | 0 | | | YES | YES | Encroachment Removed | | | |
| 45 | Yelahanka | Hesarughatta | Kasagattapura | 32 | 12 | 39 | 12 | 39 | 12 | 39 | Kasagattapura | Kasagattapura kere | PRED | Yes | 0 | 17.25 | 0 | 17.25 | 0 | 0 | | | YES | YES | Encroachment Removed | | | |
| 46 | Yelahanka | Hesarughatta | Shivakote | 115 | 18 | 32 | 16 | 30 | 16 | 30 | Shivakote | Shivakote kere | PRED | Yes | 0 | 31.50 | 0 | 31.5 | 0 | 0 | | | NO | Yes | Encroachment Removed | | | |
| | Yelahanka | Hesarughatta | Aivarakurupura | 24 | 124 | 20 | 124 | 30 | 0 | 0 | Huralichik kanahalli | | PRED | Yes | 2 | 27.00 | 2 | 27 | 0 | 0 | | | Yes | Yes | Encroachment Removed | | | |
| 47 | Yelahanka | Hesarughatta | Kalenahalli | 60 | 19 | 0 | 19 | 0 | 19 | 0 | Shivakote | Kalenahalli kere | PRED | Yes | 0 | 32.00 | 0 | 32 | 0 | 0 | | | NO | NO | Encroachment Removed | | | |
| 48 | Yelahanka | Hesarughatta | Madappanahalli | 12 | 6 | 4 | 6 | 4 | 3 | 4 | Singanayakanahalli | Dibburu Madappanahalli kere | PRED | Yes | | | 0 | 0 | 0 | 0 | | | NO | NO | No Encroachment | | | |
| | Yelahanka | Hesarughatta | Dibburu | 25 | 18 | 24 | 18 | 24 | 18 | 24 | Singanayakanahalli | | PRED | Yes | 4 | 23.00 | 4 | 23 | 0 | 0 | | | NO | NO | ENCROACHMENT REMOVED | | | |
| 49 | Yelahanka | Hesarughatta | Marasandra Amanikere | 45 | 66 | 4 | 66 | 4 | 8 | 38 | Arkere | Marasandra amanikere | PRED | Yes | 3 | 4.00 | 3 | 4 | 0 | 0 | | | YES | YES | ENCROACHMENT REMOVED | | | |
| 50 | Yelahanka | Hesarughatta | Shivakote | 37 | 16 | 0 | 17 | 30 | 17 | 33 | Shivakote | Shivakote kere | PRED | Yes | 2 | 28.00 | 2 | 28 | 0 | 0.00 | | | NO | NO | Encroachment Removed | | | |
| | Yelahanka | Hesarughatta | Mavalipara | 106 | 46 | 23 | 46 | 23 | 46 | 23 | Shivakote | | PRED | Yes | 12 | 20.00 | 12 | 20 | 0 | 0 | | | YES | YES | Encroachment Removed | | | |
| 51 | Yelahanka | Hesarughatta | Nellakunte | 28 | 16 | 13 | 15 | 12 | 13 | 12 | Arkere | Nellakunte kere | PRED | Yes | 1 | 35.00 | 1 | 35 | 0 | 0 | | | NO | YES | Encroachment Removed | | | |
| | Yelahanka | Hesarughatta | Eadatananale | 36 | 23 | 5 | 24 | 37 | 23 | 37 | Arkere | | PRED | Yes | 7 | 38.75 | 7 | 38.75 | 0 | 0 | | | YES | YES | Encroachment Removed | | | |
| 52 | Yelahanka | Hesarughatta | Lingarajapura | 6 | 3 | 9 | 3 | 9 | 3 | 9 | Vederahalli | Lingarajapura Lake | PRED | Yes | 0 | 0.00 | 0 | 0 | 0 | 0 | | | NO | NO | NO Encroachment | | | |

| SL No. | Taluk | Hobli | Village | Survey no | Extent AS PER MEASUREMENT | | Extent AS PER ARBANDH | | Extent AS PER RICE | | Name of the Gram Panchayath | Name of the Lake as per document | Department/ownership | Lake Surveyed | Lake Encroachment Identified | | Lake Encroachment removed | | Lake Encroachment to be removed | | Buffer zone surveyed | Buffer Zone Extent | | Protection of the Lake | | Remarks | | | | | | | |
|--------|-----------|--------------|----------------------|-----------|---------------------------|-------|-----------------------|-------|--------------------|-------|-----------------------------|---|----------------------|---------------|------------------------------|-------|---------------------------|-------|---------------------------------|--------|----------------------|--------------------|-------|------------------------|-----------------------|--|------|-------|--------|------|-------|--------|------------------|
| | | | | | Acre | Gunta | Acre | Gunta | Acre | Gunta | | | | | Acre | Gunta | Acre | Gunta | MI/ZP/BBMP/OTHERS | Yes/No | | Acre | Gunta | Acre | Gunta | | Acre | Gunta | Yes/No | Acre | Gunta | Yes/No | Boundary Marking |
| | | | | | | | | | | | | | | | | | | | | | | | | | | | | | | | | | |
| 53 | Yelahanka | Hesarughatta | Shriramanahalli | 21 | 9 | 0 | 9 | 0 | 9 | 0 | Rajankunte | Shriramanahalli lake | PRED | Yes | 4 | 000 | 1 | 0 | 0 | 0 | 6 | | | YES | YES | Encroachment to be Removed as there is a high court stay | | | | | | | |
| 54 | Yelahanka | Hesarughatta | Byalakere | 16 | 19 | 2 | 19 | 2 | 19 | 2 | Vaderahalli | Byalakere Lake | PRED | Yes | 0 | 18.00 | 0 | 13 | 0 | 0 | | | NO | YES | Encroachment removed | | | | | | | | |
| 55 | Yelahanka | Hesarughatta | Madappanahalli | 79 | 10 | 30 | 10 | 36 | 10 | 36 | Singanayakanahalli | Madappanahallikere | PRED | Yes | 3 | 18.00 | 0 | 12.5 | 0 | 0 | | | NO | NO | Encroachment removed | | | | | | | | |
| 56 | Yelahanka | Hesarughatta | Kadatanamale | 20 | 73 | 38 | 74 | 31 | 74 | 31 | Arakere | Kadatanamale kere | PRED | Yes | 1 | 28.75 | 1 | 23.75 | 0 | 0 | | | NO | YES | Encroachment Removed | | | | | | | | |
| | Yelahanka | Hesarughatta | Arakere | 105 | 59 | 31 | 59 | 31 | 59 | 31 | Arakere | Arakere | PRED | Yes | 0 | 0.00 | 0 | 0 | 0 | 0 | | | YES | YES | Encroachment Removed | | | | | | | | |
| | Yelahanka | Hesarughatta | Marasandra Amanikere | 5 | 104 | 34 | 104 | 34 | 104 | 34 | Arakere | Arakere | PRED | Yes | 0 | 15.00 | 0 | 15 | 0 | 0 | | | YES | YES | Encroachment Removed | | | | | | | | |
| 57 | Yelahanka | Hesarughatta | Kaakolu | 44 | 426 | 12 | 426 | 12 | 426 | 12 | Sonnenahalli | KAAKOLU KERE | BWSSB | Yes | 22 | 20.00 | 12 | 20 | 0 | 0 | | | NO | NO | Encroachment Removed | | | | | | | | |
| 58 | Yelahanka | Hesarughatta | Kalatammaahalli | 25 | 18 | 21 | 18 | 21 | 18 | 21 | Kasaghattapura | Toobinakere kere | PRED | Yes | 4 | 25.00 | 1 | 26 | 0 | 0.00 | | | NO | Yes | ENCHROACHMENT REMOVED | | | | | | | | |
| 59 | Yelahanka | Hesarughatta | Guniagrahara | 34 | 11 | 13 | 11 | 13 | 11 | 13 | Kasaghattapura | Oora Mundina lake | PRED | Yes | 11 | 13.00 | 0 | 0 | 0 | 0 | | | | | | Land granted under Inam Abolition Act, Grantee at position | | | | | | | |
| 60 | Yelahanka | Hesarughatta | Mailappanahalli | 91 | 11 | 26 | 11 | 26 | 11 | 26 | Singanayakanahalli | Aralikunte kere | PRED | Yes | 2 | 21.50 | 2 | 21.5 | 0 | 0 | | | NO | NO | ENCHROACHMENT REMOVED | | | | | | | | |
| | Yelahanka | Hesarughatta | Madappanahalli | 73 | 2 | 2 | 2 | 2 | 2 | 2 | Singanayakanahalli | Madappanahalli | PRED | Yes | 0 | 12.00 | 0 | 12 | 0 | 0 | | | NO | NO | ENCHROACHMENT REMOVED | | | | | | | | |
| 61 | Yelahanka | Hesarughatta | Byalakere | 147 | 13 | 10 | 13 | 10 | 13 | 10 | Vaderahalli | Byalakere kere | PRED | Yes | 0 | 13.00 | 0 | 35 | 0 | 0 | | | NO | NO | Encroachment removed | | | | | | | | |
| 62 | Yelahanka | Hesarughatta | Byalakere | 41 | 10 | 2 | 10 | 2 | 10 | 2 | Vaderahalli | Jora Mundina kere | PRED | Yes | 0 | 22.25 | 0 | 22.25 | 0 | 0.00 | | | NO | NO | enchroachment removed | | | | | | | | |
| | Yelahanka | Hesarughatta | Mediagrahara | 50 | 3 | 8 | 3 | 8 | 3 | 8 | Vaderahalli | Mediagrahara | PRED | Yes | 0 | 1.00 | 0 | 21 | 0 | 0 | | | No | Yes | enchroachment removed | | | | | | | | |
| 63 | Yelahanka | Hesarughatta | Suradenapura | 1 | 59 | 21 | 59 | 21 | 59 | 21 | Arkere | sarkari kere angala | PRED | Yes | 7 | 5.00 | 7 | 5 | 0 | 0 | | | YES | yes | enchroachment removed | | | | | | | | |
| 64 | Yelahanka | Hesarughatta | Suradenapura | 86 | 13 | 10 | 13 | 10 | 13 | 10 | Arkere | Kharabu kere | PRED | Yes | 1 | 2.00 | 1 | 2 | 0 | 0 | | | No | Yes | enchroachment removed | | | | | | | | |
| 65 | Yelahanka | Hesarughatta | Shriramanahalli | 32 | 5 | 0 | 5 | 0 | 5 | 0 | Rajankunte | Adde vishwanthapura and Shriramanahallikere | MI | Yes | 3 | 10.00 | 1 | 20 | 0 | 0 | | | NO | NO | enchroachment removed | | | | | | | | |
| | Yelahanka | Hesarughatta | Addevishwanthapura | 42 | 35 | 1 | 35 | 1 | 35 | 1 | Rajankunte | Addevishwanthapura | MI | Yes | 2 | 24.00 | 1 | 24 | 0 | 0 | | | YES | Yes | enchroachment removed | | | | | | | | |
| 66 | Yelahanka | Hesarughatta | Linganahalli | 47 | 18 | 15 | 18 | 15 | 18 | 15 | Shivakote | Linganahallikere | PRED | Yes | 3 | 4.00 | 3 | 4 | 0 | 0 | | | NO | NO | enchroachment removed | | | | | | | | |
| 67 | Yelahanka | Hesarughatta | Kamakshipura | 12 | 3 | 1 | 3 | 1 | 3 | 1 | Sonnenahalli | Kamakshipurakere | PRED | Yes | 0 | 21.75 | 0 | 21.75 | 0 | 0 | | | NO | NO | enchroachment removed | | | | | | | | |

| Sl. No. | Taluk | Hobli | Village | Survey No. | Extent AS PER MEASUREMENT | | Extent AS PER AKARBA NDH | | Extent AS PER PRED | | Name of the Gram Panchayat | Name of the Lake as per document | Department/ownership | Lake Surveyed | Lake Encroachment Identified | | Lake Encroachment removed | | Lake Encroachment to be removed | | Buffer zone surveyed | Buffer Zone Extent | | Protection of the Lake | | Remarks | | | | | | | | |
|---------|-----------|--------------|-------------------|------------|---------------------------|-------|--------------------------|-------|--------------------|-------|----------------------------|----------------------------------|----------------------|---------------|------------------------------|-------|---------------------------|-------|---------------------------------|-------|----------------------|--------------------|-------|------------------------|-------|--|------|-------|------|-------|--------|--------|---------|------------------|
| | | | | | Acre | Gunta | Acre | Gunta | Acre | Gunta | | | | | Acre | Gunta | Acre | Gunta | Acre | Gunta | | Acre | Gunta | Acre | Gunta | | Acre | Gunta | Acre | Gunta | Yes/No | Yes/No | Fencing | Boundary Marking |
| | | | | | | | | | | | | | | | | | | | | | | | | | | | | | | | | | | |
| 68 | Yelahanka | Hesarughatta | Shiresandra | 52 | 37 | 0 | 37 | 0 | 37 | 0 | Sonnenahalli | Shiresandra kere | PRED | Yes | 1 | 16.00 | 1 | 16 | 0 | 0 | | | | YES | YES | enchoachment removed | | | | | | | | |
| 69 | Yelahanka | Hesarughatta | Kasaghattapur | 13 | 10 | 30 | 10 | 30 | 10 | 30 | Kasaghattapur | Oora Mundina kere | PRED | Yes | 1 | 14.75 | 0 | 0 | 1 | 14.75 | | | | NO | NO | Notice Issued, Enchoachment to be Removed, | | | | | | | | |
| 70 | Yelahanka | Hesarughatta | Kumbarahalli | 60 | 27 | 4 | 27 | 4 | 27 | 4 | Kasaghattapur | Kumbarahalli kere | PRED | Yes | 2 | 12.00 | 2 | 12 | 0 | 0 | | | | NO | NO | enchoachment removed | | | | | | | | |
| | Yelahanka | Hesarughatta | Kempapura | 14 | 7 | 32 | 7 | 32 | 7 | 32 | Kasaghattapur | | PRED | Yes | 0 | 12.75 | 0 | 12.75 | 0 | 0 | | | | NO | NO | ENCHROACHMENT TO BE REMOVED | | | | | | | | |
| 71 | Yelahanka | Hesarughatta | Guniagrathara | 6 | 9 | 3 | 7 | 14 | 18 | 23 | Kasaghattapur | sarkari kere | PRED | Yes | 0 | 16.00 | 0 | 16 | 0 | 0 | | | | NO | NO | Enchoachment removed | | | | | | | | |
| 72 | Yelahanka | Hesarughatta | Mavallipura | 68 | 20 | 14 | 20 | 14 | 20 | 14 | Shivakote | Mavallipura kere | PRED | Yes | 3 | 12.00 | 3 | 12 | 0 | 0 | | | | Yes | Yes | Enchoachment removed | | | | | | | | |
| 73 | Yelahanka | Hesarughatta | Kolavarayanahalli | 7 | 39 | 18 | 39 | 18 | 39 | 18 | Shivakote | Kolavarayanahalli kere | PRED | Yes | 3 | 5.00 | 3 | 5 | 0 | 0 | | | | NO | NO | Enchoachment removed | | | | | | | | |
| 74 | Yelahanka | Hesarughatta | Mathikuru | 34 | 67 | 26 | 67 | 26 | 67 | 26 | Shivakote | Mathikuru kere | PRED | Yes | 1 | 28.00 | 1 | 28 | 0 | 0 | | | | Yes | Yes | Enchoachment Removed | | | | | | | | |
| | Yelahanka | Hesarughatta | Linganahalli | 40 | 14 | 15 | 14 | 15 | 14 | 15 | Shivakote | | PRED | Yes | 4 | 30.00 | 4 | 30 | 0 | 0 | | | | NO | NO | Enchoachment Removed | | | | | | | | |
| 75 | Yelahanka | Hesarughatta | Mallappanahalli | 41 | 20 | 25 | 30 | 35 | 30 | 25 | Singanaiahahalli | Mallappanahalli kere | PRED | Yes | 1 | 21.00 | 1 | 21 | 0 | 0 | | | | NO | NO | Enchoachment Removed | | | | | | | | |
| 76 | Yelahanka | Hesarughatta | Mavallipura | 127 | 22 | 8 | 22 | 8 | 22 | 8 | Shivakote | Mavallipura kere | PRED | Yes | 2 | 4.75 | 2 | 4.75 | 0 | 0 | | | | YES | YES | Enchoachment Removed | | | | | | | | |
| 77 | Yelahanka | Hesarughatta | Ittagalpur | 65 | 10 | 21 | 10 | 21 | 10 | 21 | Rajankunte | Ittagalpur kere | PRED | Yes | 1 | 1.00 | 1 | 1 | 0 | 0 | | | | YES | Yes | Enchoachment Removed | | | | | | | | |
| 78 | Yelahanka | Hesarughatta | Shyanubhogahalli | 4 | 23 | 3 | 20 | 19 | 20 | 19 | Arkere | Shyanubhogahalli kere | PRED | Yes | 2 | 21.00 | 2 | 21 | 0 | 0 | | | | YES | Yes | Enchoachment Removed | | | | | | | | |
| 79 | Yelahanka | Hesarughatta | Chelliahalli | 80 | 19 | 38 | 19 | 38 | 19 | 38 | Sonnenahalli | kere angala | PRED | Yes | 0 | 13.00 | 0 | 13 | 0 | 0 | | | | Yes | Yes | Enchoachment Removed | | | | | | | | |
| 80 | Yelahanka | Hesarughatta | Budumanahalli | 23 | 26 | 27 | 26 | 27 | 26 | 27 | Arkere | Bhudumanahalli kere | PRED | Yes | 1 | 21.00 | 1 | 21.5 | 0 | 0 | | | | NO | No | Enchoachment Removed | | | | | | | | |
| 81 | Yelahanka | Hesarughatta | Kaalkolu | 39 | 49 | 29 | 49 | 29 | 49 | 29 | Sonnenahalli | Etti kere | PRED | Yes | 14 | 32.00 | 14 | 32 | 0 | 0 | | | | YES | Yes | Enchoachment Removed | | | | | | | | |
| 82 | Yelahanka | Hesarughatta | Anakere | 150 | 17 | 24 | 17 | 24 | 17 | 24 | Arkere | Bhimana kere | PRED | Yes | 2 | 0.00 | 2 | 0 | 0 | 0 | | | | YES | Yes | Enchoachment Removed | | | | | | | | |
| 83 | Yelahanka | Hesarughatta | Anakere | 100 | 29 | 9 | 29 | 9 | 29 | 9 | Arkere | Arakere | PRED | Yes | 0 | 3.00 | 0 | 8 | 0 | 0 | | | | YES | Yes | Enchoachment Removed | | | | | | | | |
| 84 | Yelahanka | Hesarughatta | Kadatanamale | 63 | 11 | 32 | 11 | 32 | 11 | 32 | Rajankunte | Kadatanamale kere | PRED | Yes | 2 | 11.50 | 2 | 11.5 | 0 | 0 | | | | NO | Yes | Enchoachment Removed | | | | | | | | |
| | Yelahanka | Hesarughatta | Addeviswathapur | 171 | 15 | 5 | 15 | 5 | 15 | 5 | Rajankunte | | PRED | Yes | 1 | 25.00 | 1 | 25 | 0 | 0 | | | | YES | NO | Enchoachment Removed | | | | | | | | |
| 85 | Yelahanka | Hesarughatta | Saadenahalli | 63 | 14 | 14 | 14 | 14 | 14 | 14 | Rajankunte | Saadenahalli kere | PRED | Yes | 3 | 35.00 | 3 | 35 | 0 | 0 | | | | Yes | No | Enchoachment Removed | | | | | | | | |
| 86 | Yelahanka | Hesarughatta | Saadenahalli | 150 | 34 | 6 | 34 | 6 | 34 | 6 | Rajankunte | | PRED | Yes | 8 | 20.00 | 8 | 20 | 0 | 0 | | | | NO | No | Enchoachment Removed | | | | | | | | |
| 87 | Yelahanka | Hesarughatta | Guddadahalli | 35 | 5 | 35 | 5 | 35 | 5 | 35 | Hesarughatta | Guddadahalli kere | PRED | Yes | 3 | 20.00 | 3 | 24 | 0 | 0 | | | | Yes | Yes | Enchoachment Removed | | | | | | | | |
| 88 | Yelahanka | Hesarughatta | Bilijaji | 46 | 30 | 30 | 30 | 30 | 30 | 30 | Huralchikaranahalli | Bilijaji kere | PRED | Yes | 0 | 19.50 | 0 | 19.5 | 0 | 0 | | | | yes | Yes | Enchoachment Removed | | | | | | | | |

| SL No. | Taluk | Hobli | Village | Survey no | Extent AS PER MEASUREMENT | | | | Extent AS PER RTC | | | | Name of the Gram Panchayath | Name of the Lake as per document | Department/ownership | Lake Surveyed | Lake Encroachment Identified | | Lake Encroachment removed | | Lake Encroachment to be removed | | Buffer zone surveyed | Buffer Zone Extent | | Protection of the Lake | | Remarks | | |
|--------|-----------|--------------|---------------------|-----------|---------------------------|----|-------|----|-------------------|-----|----------------------|--------------------|-----------------------------|----------------------------------|----------------------|---------------|------------------------------|-------|---------------------------|-------|---------------------------------|-------|----------------------|--------------------|--|------------------------|--------|---------|--------|--------|
| | | | | | Acre | | Gunta | | Acre | | Gunta | | | | | | Acre | Gunta | Acre | Gunta | Acre | Gunta | | Yes/No | Acre | Gunta | Yes/No | | Yes/No | Yes/No |
| | | | | | | | | | | | | | | | | | | | | | | | | | | | | | | |
| 89 | Yelahanka | Hesarughatta | Haniyuru | 8 | 6 | 26 | 11 | 9 | 4 | 11 | Sonnenahalli | Haniyuru kere | PRED | Yes | 5 | 30.00 | 5 | 30 | 0 | 0 | | | yes | Yes | Enchroachment Removed | | | | | |
| 90 | Yelahanka | Hesarughatta | Kasaghattapura | 16 | 1 | 22 | 4 | 22 | 4 | 21 | Kasaghattapura | Kasagattapura kere | PRED | Yes | 4 | 17.50 | 0 | 0 | 0 | 0 | | | NO | NO | Not a lake | | | | | |
| 91 | Yelahanka | Hesarughatta | Sonnenahalli | 115 | 11 | 21 | 34 | 22 | 34 | 22 | Sonnenahalli | kere angala | PRED | Yes | 1 | 6.00 | 1 | 0 | 0 | 0 | | | No | No | Enchroachment Removed | | | | | |
| 92 | Yelahanka | Hesarughatta | Kodige Tirumalapura | 63 | 1 | 2 | 3 | 24 | 3 | 24 | Huralichik kanahalli | sarkari kharab | PRED | Yes | 3 | 24.00 | 0 | 0 | 3 | 24 | | | NO | NO | Enchroachment to be Removed, niru mulugade pradesha DC stay order no RP 277/2019 | | | | | |
| 93 | Yelahanka | Hesarughatta | Channasandra | 7 | 3 | 21 | 8 | 23 | 8 | 23 | Sonnenahalli | Hesarughatta kere | BWSSB | Yes | 8 | 23.00 | 8 | 23 | 0 | 0 | | | No | No | Enchroachment Removed | | | | | |
| | Yelahanka | Hesarughatta | Dasenahalli | 36 | 12 | 30 | 121 | 34 | 521 | 114 | Hesarughatta | | BWSSB | Yes | 152 | 46.00 | 112 | 16 | 0 | 0 | | | yes | Yes | Enchroachment Removed | | | | | |
| | Yelahanka | Hesarughatta | Aivarakandapura | 204 | 111 | 21 | 111 | 24 | 111 | 24 | Huralichik kanahalli | | BWSSB | Yes | 27 | 80.50 | 27 | 28.5 | 0 | 0 | | | Yes | Yes | Enchroachment Removed | | | | | |
| | Yelahanka | Hesarughatta | Kaakolu | 45 | 13 | 13 | 73 | 13 | 73 | 13 | Sonnenahalli | | BWSSB | Yes | 0 | 0.00 | 0 | 0 | 0 | 0 | | | No | No | No Enchroachment | | | | | |
| | Yelahanka | Hesarughatta | Hesarughatta | 157 | 108 | 12 | 298 | 12 | 298 | 12 | Hesarughatta | | BWSSB | Yes | 21 | 17.00 | 11 | 17 | 0 | 0 | | | Yes | Yes | Enchroachment Removed | | | | | |
| | Yelahanka | Hesarughatta | Byatha | 1 | 13 | 7 | 933 | 7 | 933 | 7 | Sonnenahalli | | BWSSB | Yes | 328 | 50.50 | 328 | 32.5 | 0 | 0 | | | Yes | Yes | BWSSB | | | | | |
| | Yelahanka | Hesarughatta | Sonnenahalli | 54 | 15 | 12 | 115 | 22 | 4 | 25 | Sonnenahalli | | BWSSB | Yes | 9 | 27.00 | 9 | 27 | 0 | 0 | | | No | No | Enchroachment Removed | | | | | |
| 94 | Yelahanka | Hesarughatta | Madappanahalli | 28 | 16 | 2 | 16 | 2 | 16 | 2 | Singana kanahalli | kere angala | PRED | Yes | 5 | 11.00 | 5 | 9 | 0 | 0 | | | Yes | Yes | Enchroachment Removed | | | | | |
| 95 | Yelahanka | Hesarughatta | Ittagalipura | 38 | 10 | 10 | 19 | 20 | 19 | 20 | Rajankurthi | sarkari kere | PRED | Yes | 11 | 6.00 | 8 | 0 | 2 | 6 | | | NO | NO | Enchroachment to be Removed | | | | | |
| 96 | Yelahanka | Hesarughatta | Krishnarajapura | 1 | 3 | 7 | 3 | 7 | 3 | 7 | Vaderahalli | kharab kere | PRED | Yes | 0 | 1.00 | 0 | 0 | 0 | 0 | | | No | Yes | No Enchroachment | | | | | |
| 97 | Yelahanka | Hesarughatta | Sonnenahalli | 144 | 2 | 2 | 2 | 2 | 2 | 2 | Sonnenahalli | Go katte | PRED | Yes | 1 | 32.00 | 1 | 22 | 0 | 0 | | | No | No | ENCHROACHMENT REMOVED | | | | | |
| TOTAL | | | | | 5319 | 2 | 6271 | 14 | 5488 | 16 | | | | | 1070.00 | 16.25 | 1059 | 31.25 | 12 | 32.25 | | | | | | | | | | |

| Sl. No. | Tuk | Hobli | Village | Survey no | Extent AS PER MEASUREMENT | | Extent AS PER AKARBA NDH | | Extent AS PER RTC | | Name of the Gram Panchayath | Name of the Lake as per document | Department/ownership | Lake Surveyed | Lake Encroachment Identified | | Lake Encroachment removed | | Lake Encroachment to be removed | | Buffer zone surveyed | Buffer Zone Extent | | Protection of the Lake | | Remarks | | | |
|---------|-----------|-----------|--|-----------|---------------------------|-------|--------------------------|-------|-------------------|-------|-----------------------------|----------------------------------|----------------------|---------------|------------------------------|--------|---------------------------|-------|---------------------------------|-------|----------------------|--------------------|-------|------------------------|--|---------|-------|--------|--------|
| | | | | | Acre | Gunta | Acre | Gunta | Acre | Gunta | | | | | MIEEP/BBMP/OTHERS | Yes/No | Acre | Gunta | Acre | Gunta | | Acre | Gunta | Yes/No | Acre | | Gunta | Yes/No | Yes/No |
| | | | | | | | | | | | | | | | | | | | | | | | | | | | | | |
| 1 | Yelahanka | Yelahanka | Harohalli | 31 | 74 | 32 | 74 | 32 | 74 | 32 | BBMP | Harohalli Kere | BBMP | Yes | 0 | 0.00 | 0 | 0 | 0 | 0 | | | Yes | Yes | No Encroachment | | | | |
| 2 | Yelahanka | Yelahanka | Tirumehalli | 63 | 7 | 10 | 7 | 10 | 7 | 10 | BBMP | Tirumehalli kere | BBMP | Yes | 0 | 0.00 | 0 | 0 | 0 | 0 | | | Yes | Yes | No Encroachment | | | | |
| 3 | Yelahanka | Yelahanka | Agrahara | 33 | 15 | 34 | 15 | 34 | 15 | 34 | BBMP | Agrahara kere | BBMP | Yes | 0 | 7.50 | 0 | 7.5 | 0 | 0 | | | Yes | Yes | Encroachment removed | | | | |
| 4 | Yelahanka | Yelahanka | Kogilu | 84 | 40 | 4 | 40 | 4 | 40 | 4 | BBMP | Kogilu kere | BBMP | Yes | 1 | 5.50 | 1 | 5.5 | 0 | 0 | | | Yes | Yes | Encroachment removed | | | | |
| | Yelahanka | Jala | Kattigenahalli | 127 | 33 | 24 | 33 | 24 | 33 | 24 | BBMP | | BBMP | Yes | 0 | 0.00 | 0 | 0 | 0 | 0 | | | Yes | Yes | No Encroachment | | | | |
| 5 | Yelahanka | Yelahanka | Yalahanka | 29 | 53 | 36 | 53 | 36 | 53 | 36 | BBMP | Yalahanka kere | BBMP | Yes | 0 | 19.00 | 0 | 19 | 0 | 0 | | | Yes | Yes | Encroachment removed | | | | |
| | Yelahanka | Yelahanka | Kenchenahalli | 13 | 30 | 6 | 30 | 23 | 3 | 23 | BBMP | | BBMP | Yes | 0 | 17.00 | 0 | 17 | 0 | 0 | | | No | NO | Encroachment removed | | | | |
| | Yelahanka | Yelahanka | Venkatata(yelahanka kere neeru mulugada) | 30 | 199 | 31 | 199 | 31 | 199 | 31 | BBMP | | BBMP | Yes | 1 | 19.00 | 1 | 19 | 0 | 0 | | | Yes | Yes | Encroachment removed | | | | |
| | Yelahanka | Yelahanka | Manchenahalli(yelahanka kere neeru mulugada) | 19 | 7 | 34 | 7 | 34 | 7 | 34 | BBMP | | BBMP | Yes | 0 | 24.00 | 0 | 24 | 0 | 0 | | | Yes | Yes | Encroachment removed | | | | |
| 6 | Yelahanka | Yelahanka | Puttinahalli | 49 | 18 | 4 | 18 | 4 | 18 | 4 | BBMP | Puttinahalli kere | BBMP | Yes | 0 | 0.00 | 0 | 0 | 0 | 0 | | | Yes | Yes | No Encroachment | | | | |
| 7 | Yelahanka | Yelahanka | Veerasagara | 16 | 17 | 34 | 17 | 24 | 12 | 24 | BBMP | Veerasagara kere | BBMP | Yes | | | 1 | 28 | 0 | 0 | | | Yes | Yes | Encroachment Removed | | | | |
| | Yelahanka | Yelahanka | Atturu | 25 | 3 | 30 | 3 | 30 | 3 | 30 | BBMP | | BBMP | Yes | 1 | 36.00 | 0 | 8.5 | 0 | 0 | | | Yes | Yes | Encroachment Removed | | | | |
| 8 | Yelahanka | Yelahanka | Anantapur | 42 | 6 | 15 | 6 | 15 | 6 | 15 | BBMP | Atturu Kere | BBMP | Yes | 0 | 12.25 | 0 | 12.25 | 0 | 0 | | | Yes | Yes | Encroachment Removed | | | | |
| | Yelahanka | Yelahanka | Ramagondanahalli | 39 | 7 | 22 | 7 | 22 | 7 | 22 | BBMP | | BBMP | Yes | 0 | 0.00 | 0 | 0 | 0 | 0 | | | Yes | Yes | No Encroachment | | | | |
| | Yelahanka | Yelahanka | Atturu | 31 | 56 | 29 | 56 | 25 | 56 | 25 | BBMP | | BBMP | Yes | 2 | 22.00 | 2 | 22 | 0 | 0 | | | Yes | Yes | Encroachment Removed | | | | |
| | Yelahanka | Yelahanka | Kempanahalli | 12 | 19 | 18 | 19 | 18 | 4 | 18 | BBMP | | BBMP | Yes | 0 | 18.50 | 0 | 18.25 | 0 | 0 | | | Yes | Yes | Encroachment Removed | | | | |
| 9 | Yelahanka | Yelahanka | Chokkanahalli | 2 | 8 | 2 | 8 | 2 | 8 | 2 | BBMP | Chokkanahalli kere | BBMP | Yes | 1 | 2.00 | 1 | 2 | 0 | 0 | | | Yes | Yes | 1-02 guntas Public Road | | | | |
| 10 | Yelahanka | Yelahanka | Ramagondanahalli | 52 | 36 | 26 | 36 | 26 | 34 | 26 | Gandiganahalli | SARIKARI KERE | BBMP AND PRED | Yes | 2 | 10.45 | 2 | 10.25 | 0 | 0 | | | Yes | Yes | Government Encroachment used for Public Road | | | | |
| 11 | Yelahanka | Yelahanka | Singanayakanahalli | 64 | 2 | 10 | 2 | 10 | 2 | 10 | Singanayakanahalli | Avalahalli kere | BBMP AND PRED | Yes | 0 | 29.50 | 0 | 29.5 | 0 | 0 | | | Yes | Yes | Encroachment removed | | | | |
| | Yelahanka | Yelahanka | Avalahalli | 10 | 11 | 1 | 11 | 1 | 11 | 1 | Singanayakanahalli | | BBMP AND PRED | Yes | 0 | 7.25 | 0 | 7.25 | 0 | 0 | | | Yes | Yes | Encroachment removed | | | | |

| Sl. No. | Taluk | Hobli | Village | Survey no | Extent AS PER MUDR MUDR | | Extent AS PER AKARBA NDH | | Extent AS PER RTC | | Name of the Gram Panchayath | Name of the Lake as per document | Department/ownership | Lake Surveyed | Lake Encroachment Identified | | Lake Encroachment removed | | Lake Encroachment to be removed | | Buffer Zone Extent | | Protection of the Lake | | Remarks | | | | | |
|---------|-----------|-------------|------------------------------|-----------|-------------------------|--------|--------------------------|--------|-------------------|--------|-----------------------------|----------------------------------|----------------------------|---------------|------------------------------|--------|---------------------------|--------|---------------------------------|--------|--------------------|--------|------------------------|------|--|---|--------|--------|---------|------------------|
| | | | | | Acre | Guntas | Acre | Guntas | Acre | Guntas | | | | | MI/ZZ/BBMV/OTHERS | Yes/No | Acre | Guntas | Acre | Guntas | Acre | Guntas | Yes/No | Acre | | Guntas | Yes/No | Yes/No | Fencing | Boundary Marking |
| | | | | | | | | | | | | | | | | | | | | | | | | | | | | | | |
| 12 | Yelahanka | Yelahanka | Kodigehalli | 175 | 19 | 2 | 49 | 21 | 49 | 21 | BBMP | Dodda bommasandra kere | BBMP | Yes | 0 | 0 | 0 | 14 | | | | | Yes | Yes | Publi Road- 0.06.08 Guntas; Routina Factory and Farm house- 0.02.08; Crowd houses-0.02; Shed-0.03 Guntas | | | | | |
| | Yelahanka | Yelahanka | Tindlu | 53 | 35 | 20 | 35 | 28 | 35 | 28 | BBMP | | BBMP | Yes | 0 | 0 | 1 | 14.75 | | | | | Yes | Yes | 1-06 A/G, Public Road, 0-08.12 Guntas Garbage Dry Waste Disposal Center | | | | | |
| | Yelahanka | Yelahanka | Dodda bommasandra | 56 | 39 | 10 | 39 | 10 | 39 | 10 | BBMP | | BBMP | Yes | 0 | 0 | 2 | 6.75 | | | | | Yes | Yes | Enchroachment to be removed | | | | | |
| 13 | Yelahanka | Yelahanka | Narasipura | 20 | 15 | 15 | 15 | 30 | 15 | 30 | BBMP | Narasipura kere | BBMP | Yes | 0 | 30.00 | 0 | 30 | 0 | 0 | | | | Yes | Yes | Enchroachment removed | | | | |
| 14 | Yelahanka | Yelahanka | Narasipura | 26 | 0 | 11 | 9 | 7 | 0 | 0 | BBMP | Narasipura kere | BBMP | Yes | 2 | 16.50 | 0 | 0 | 2 | 19.5 | | | | Yes | Yes | Enchroachment to be removed | | | | |
| 15 | Yelahanka | Yelahanka | Singapura | 93 | 21 | 9 | 21 | 7 | 21 | 7 | BBMP | Singapura kere | BBMP | Yes | 2 | 25.00 | 0 | 0 | 2 | 25 | | | | Yes | Yes | Enchroachment to be removed and Survey Needed | | | | |
| 16 | Yelahanka | Yelahanka | Jakkururachenahalli | 82 | 76 | 5 | 76 | 5 | 0 | 0 | BBMP | Jakkururachenahalli kere | BBMP | Yes | 25 | 2.00 | 0 | 0 | 21 | 2 | | | | Yes | Yes | Public Road | | | | |
| 17 | Yelahanka | Yelahanka | Krishna sagara | 3 | 2 | 0 | 12 | 9 | 12 | 9 | Singanayakanahalli | Krishna sagara kere | PRED | Yes | 0 | 0.00 | 0 | 0 | 0 | 0 | | | | No | No | No Enchroachment | | | | |
| | Yelahanka | Yelahanka | Singanayakanahalli | 104 | 2 | 20 | 2 | 21 | 2 | 28 | Singanayakanahalli | | PRED | Yes | 0 | 0.00 | 0 | 0 | 0 | 0 | | | | Yes | Yes | No Enchroachment | | | | |
| 18 | Yelahanka | Yelahanka | Nagadasahalli | 47 | 2 | 2 | 2 | 6 | 2 | 6 | Gantigahalli | SARKARI KERE | PRED | Yes | 10 | 34.00 | 10 | 39 | 0 | 0 | | | | Yes | Yes | Enchroachment removed | | | | |
| | Yelahanka | Yelahanka | Lakshmisagara | 10 | 15 | 15 | 15 | 12 | 15 | 12 | Gantigahalli | | PRED | Yes | 1 | 0 | 0 | 0 | 0 | | | | Yes | Yes | Enchroachment removed | | | | | |
| 19 | Yelahanka | Yelahanka | Kodigehalli | 37 | 99 | 13 | 99 | 13 | 99 | 13 | BBMP | Kodigehalli kere | Lake development authority | Yes | 21 | 11.75 | 0 | 0 | 21 | 11.75 | | | | YES | YES | Government Enchroachment | | | | |
| 20 | Yelahanka | Yelahanka | Singanayakanahalli amanikere | 33 | 121 | 15 | 121 | 15 | 121 | 15 | Singanayakanahalli | SINGANAYAKANAHALLI KERE | MI | Yes | 16 | 18 | 0 | 0 | | | | | No | No | Enchroachment removed | | | | | |
| | Yelahanka | Yelahanka | Singanayakanahalli | 19 | 0 | 0 | 0 | 20 | 0 | 20 | Singanayakanahalli | | MI | Yes | 0 | 18.00 | 0 | 0 | 0 | 0 | | | | No | No | No Enchroachment | | | | |
| | Yelahanka | Yelahanka | Nagadasahalli | 39 | 36 | 4 | 36 | 14 | 36 | 14 | Gantigahalli | | MI | Yes | 0 | 0 | 0 | 0 | 0 | | | | No | No | No Enchroachment | | | | | |
| | Yelahanka | Hala | Timmasandra | 27 | 6 | 11 | 6 | 11 | 6 | 31 | Bettahalsur | | MI | Yes | 1 | 16.00 | 1 | 36 | 0 | 0 | | | | No | Yes | Enchroachment Removed | | | | |
| | Yelahanka | Hesanghatta | Addiganahalli | 7 | 101 | 12 | 98 | 12 | 98 | 12 | Rajankunte | | MI | Yes | 14 | 17.75 | 14 | 17.75 | 0 | 0 | | | | NO | NO | Enchroachment removed | | | | |
| 21 | Yelahanka | Yelahanka | Honnenahalli | 82 | 9 | 26 | 9 | 26 | 9 | 26 | Singanayakanahalli | Honnenahalli kere | PRED | Yes | 1 | 38.35 | 1 | 38.25 | 0 | 0 | | | | Yes | Yes | Enchroachment removed | | | | |

| SL No. | Taluk | Hobli | Village | Survey No | Extent AS PER MEASUREMENT | | Extent AS PER AKARBA NDH | | Extent AS PER RTC | | Name of the Gram Panchayat | Name of the Lake as per document | Department/ownership | Lake Surveyed | Lake Encroachment Identified | | Lake Encroachment removed | | Lake Encroachment to be removed | | Buffer zone surveyed | Buffer Zone Extent | | Protection of the Lake | | Remarks | | | | | | | |
|--------|-----------|-----------|---------------------|-----------|---------------------------|-------|--------------------------|-------|-------------------|-------|----------------------------|-----------------------------------|----------------------|---------------|------------------------------|-------|---------------------------|-------|---------------------------------|-------|----------------------|--------------------|-------|------------------------|-------|--|--------|------|-------|--------|--------|---------|------------------|
| | | | | | Acre | Gunta | Acre | Gunta | Acre | Gunta | | | | | Acre | Gunta | Acre | Gunta | Acre | Gunta | | Acre | Gunta | Acre | Gunta | | yes/no | Acre | Gunta | Yes/No | Yes/No | Fencing | Boundary Marking |
| | | | | | | | | | | | | | | | | | | | | | | | | | | | | | | | | | |
| 22 | Yelahanka | Yelahanka | Singanayaiahalli | 119 | 3 | 5 | 3 | 5 | 3 | 5 | Singanaya kare halli | SARKARJ DANA NEERU KUDIYUVA KUNTE | FRED | Yes | 0 | 17.00 | 0 | 17 | 0 | 0 | | | | No | No | Enchroachment removed | | | | | | | |
| 23 | Yelahanka | Yelahanka | amrutahalli | 115 | 24 | 36 | 24 | 36 | 24 | 36 | BBMP | amrutahalli kere | BBMP | Yes | 0 | 0.00 | 0 | 0 | 0 | 0 | | | | Yes | Yes | No Enchroachment | | | | | | | |
| 24 | Yelahanka | Yelahanka | Chikkabettahalli | 52 | 1 | 32 | 1 | 32 | 1 | 32 | BBMP | Chikkabettahalli kare | BBMP | Yes | 0 | 0.00 | 0 | 0 | 0 | 0 | | | | No | NO | No Enchroachment | | | | | | | |
| 25 | Yelahanka | Yelahanka | Jakkurura | 15 | 39 | 23 | 39 | 21 | 39 | 21 | BBMP | Jakkuru and Sampigehalli kere | BBMP | Yes | 0 | 0.00 | 0 | 0 | 0 | 0 | | | | Yes | Yes | No Enchroachment | | | | | | | |
| | Yelahanka | Yelahanka | Jakkurura | 23 | 35 | 33 | 36 | 33 | 36 | 33 | BBMP | | BBMP | Yes | 1 | 16.00 | 1 | 16 | 0 | 0 | | | | Yes | Yes | Public Road | | | | | | | |
| | Yelahanka | Yelahanka | Jakkurura | 17 | 3 | 14 | 3 | 14 | 3 | 14 | BBMP | | BBMP | Yes | 0 | 0.00 | 0 | 0 | 0 | 0 | | | | Yes | Yes | No Enchroachment | | | | | | | |
| | Yelahanka | Yelahanka | Jakkurura | 16 | 3 | 1 | 3 | 1 | 3 | 1 | BBMP | | BBMP | Yes | 0 | 0.00 | 0 | 0 | 0 | 0 | | | | Yes | Yes | No Enchroachment | | | | | | | |
| | Yelahanka | Yelahanka | Sampigehalli | 12 | 19 | 28 | 19 | 25 | 19 | 25 | BBMP | | BBMP | Yes | 1 | 0.00 | 1 | 0 | 0 | 0 | | | | Yes | Yes | Public Road | | | | | | | |
| | Yelahanka | Yelahanka | Agrahara | 13 | 3 | 7 | 3 | 7 | 3 | 7 | BBMP | | BBMP | Yes | 0 | 0.00 | 0 | 0 | 0 | 0 | | | | Yes | Yes | No Enchroachment | | | | | | | |
| | Yelahanka | Yelahanka | Yalahanka aman/kere | 55 | 58 | 16 | 58 | 16 | 58 | 16 | BBMP | | BBMP | Yes | 0 | 0.00 | 0 | 0 | 0 | 0 | | | | Yes | Yes | No Enchroachment | | | | | | | |
| 26 | Yelahanka | Yelahanka | Venkateshapura | 12 | 6 | 35 | 6 | 35 | 6 | 35 | BBMP | Venkateshapura kere | BBMP | Yes | 0 | 0.00 | 0 | 0 | 0 | 0 | | | | Yes | Yes | No Enchroachment | | | | | | | |
| 27 | Yelahanka | Yelahanka | Mediagrahara | 33 | 13 | 15 | 13 | 15 | 13 | 15 | Vaderehalla | Mediagrahara kere | FRED | Yes | 1 | 21.00 | 1 | 21 | 0 | 0 | | | | Yes | Yes | Enchroachment Removed | | | | | | | |
| 28 | Yelahanka | Yelahanka | Shivanahalli | 48 | 10 | 30 | 14 | 30 | 15 | 30 | BBMP | Shivanahalli kere | BBMP | Yes | | | 0 | 0 | 0 | 0 | | | | No | Yes | No Enchroachment | | | | | | | |
| | Yelahanka | Yelahanka | Allahsandra | 48 | 0 | 27 | 0 | 27 | 0 | 0 | BBMP | | | Yes | 11 | 17.00 | 0 | 0 | 11 | 17 | | | | Yes | Yes | Railway Margin and National Highway Road | | | | | | | |
| 29 | Yelahanka | Yelahanka | Singapura | 102 | 66 | 18 | 66 | 18 | 66 | 18 | BBMP | Singapura kere | BBMP | Yes | 4 | 35.00 | 0 | 0 | 4 | 35 | | | | Yes | Yes | Enchroachment to be removed | | | | | | | |
| 30 | Yelahanka | Yelahanka | Shreenivasapura | 2 | 3 | 14 | 3 | 14 | 3 | 14 | BBMP | Shreenivasapura kere | BBMP | Yes | 0 | 0.00 | 0 | 31 | 0 | 0 | | | | Yes | Yes | Enchroachment removed | | | | | | | |
| 31 | Yelahanka | Yelahanka | Vaderehalla | 32 | 9 | 34 | 9 | 34 | 9 | 34 | Vaderehalla | Vaderehalla kere | BBMP AND FRED | Yes | 0 | 27.50 | 0 | 27.5 | 0 | 0 | | | | Yes | Yes | Enchroachment removed | | | | | | | |
| 32 | Yelahanka | Yelahanka | Bellahalli | 68 | 10 | 32 | 18 | 32 | 18 | 32 | BBMP | Bellahalli kere | BBMP | Yes | 0 | 0.00 | 0 | 0 | 0 | 0 | | | | Yes | Yes | No Enchroachment | | | | | | | |
| 33 | Yelahanka | Yelahanka | Chokkanahalli | 66 | 2 | 14 | 2 | 14 | 2 | 14 | BBMP | Chokkanahalli kere | BBMP | Yes | 0 | 0.00 | 0 | 10 | 0 | 0 | | | | Yes | Yes | Public Road | | | | | | | |

| SL No. | Taluk | Hobli | Village | Survey no | Extent AS PER MEASUREMENT | | Extent AS PER AKARBA NDH | | Extent AS PER RTC | | Name of the Gram Panchayath | Name of the Lake as per document | Department/ownership | Lake Surveyed | Lake Encroachment Identified | | Lake Encroachment removed | | Lake Encroachment to be removed | | Buffer Zone Surveyed | Buffer Zone Extent | | Protection of the Lake | | Remarks | | | | | |
|--------|-----------|-----------|---------------------|-----------|---------------------------|-------|--------------------------|-------|-------------------|-------------------|-----------------------------|----------------------------------|----------------------|---------------|------------------------------|--------|---------------------------|-------|---------------------------------|-------|----------------------|--------------------|-------|------------------------|---|---------|-------|--------|--------|---------|------------------|
| | | | | | Area | Gunta | Acre | Gunta | Acre | Gunta | | | | | MI/ZZ/BBMP/OTHERS | Yes/No | Acre | Gunta | Acre | Gunta | | Acre | Gunta | Yes/No | Acre | | Gunta | Yes/No | Yes/No | Fencing | Boundary Marking |
| | | | | | | | | | | | | | | | | | | | | | | | | | | | | | | | |
| 34 | Yelahanka | Yelahanka | Allalandra | 15 | 21 | 41 | 23 | 41 | 23 | BBMP | Allalandra kere | BBMP | Yes | 4 | 20.00 | 0 | 12 | 4 | 11 | | | | Yes | Yes | 94 c Houses 1-24 A/G, KHB Houses 0-33-08 A/G, Forest Department BWSSB, Public Road 0-33.08 Guntas, Burial Ground 0-16 Guntas, BWSSB Drainage Water Puripes Center 0-24 Guntas | | | | | | |
| 35 | Yelahanka | Yelahanka | Puttenahalli | 36 | 29 | 14 | 29 | 14 | 29 | 14 | Puttenahalli kere | Forest Department | Yes | 0 | 0.00 | 0 | 0 | 0 | 0 | | | | Yes | Yes | No Encroachment | | | | | | |
| | Yelahanka | Yelahanka | Atturu | 49 | 26 | 7 | 26 | 7 | 26 | BBMP | Atturu kere | Forest Department | Yes | 1 | 0.00 | 1 | 0 | 0 | 0 | | | | Yes | Yes | Encroachment Removed | | | | | | |
| 36 | Yelahanka | Yelahanka | Byatarayanapura | 75 | 5 | 5 | 1 | 5 | 1 | BBMP | Byatarayanapura kere | BBMP | Yes | 5 | 3.00 | 5 | 1 | 0 | 0 | | | | Yes | Yes | LRF INAGrant | | | | | | |
| 37 | Yelahanka | Yelahanka | Allalandra | 38 | 3 | 3 | 21 | 3 | 22 | BBMP | Allalandra kere | BBMP | Yes | 0 | 0.00 | 0 | 0 | 0 | 0 | | | | No | No | No Encroachment | | | | | | |
| 38 | Yelahanka | Yelahanka | Honnenahalli | 12 | 34 | 24 | 39 | 24 | 39 | Singana Kanahalli | Honnenahalli kere | PRED | Yes | 0 | 0.00 | 0 | 0 | 0 | 0 | | | | No | No | No Encroachment | | | | | | |
| 39 | Yelahanka | Jala | Hosahalli | 54 | 120 | 130 | 35 | 120 | 35 | Satanuru | Bagaluru kere | MI | Yes | 8 | 3.00 | 11 | 1 | 0 | 0 | | | | Yes | Yes | ENCHROACHMENT REMOVED | | | | | | |
| | Yelahanka | Jala | Bagaluru | 141 | 120 | 120 | 33 | 120 | 33 | Bagaluru | Bagaluru | MI | Yes | 13 | 30.00 | 13 | 30 | 0 | 0 | | | | No | No | ENCHROACHMENT REMOVED | | | | | | |
| | Yelahanka | Jala | Satanuru | 10 | 17 | 17 | 2 | 17 | 2 | Satanuru | Satanuru | MI | Yes | 0 | 0.00 | 0 | 0 | 0 | 0 | | | | Yes | Yes | No Encroachment | | | | | | |
| 40 | Yelahanka | Jala | Doddajala | 15 | 11 | 11 | 30 | 11 | 30 | Doddajala | DODDAJALA KERE | MI | Yes | 0 | 0.00 | 0 | 9 | 0 | 0 | | | | NO | No | ENCHROACHMENT REMOVED | | | | | | |
| | Yelahanka | Jala | Doddajala amanikere | 1 | 106 | 92 | 13 | 92 | 13 | Doddajala | Doddajala | MI | Yes | 0 | 16.50 | 0 | 36.5 | 0 | 0 | | | | No | No | ENCHROACHMENT REMOVED | | | | | | |
| | Yelahanka | Jala | Meenukannte | 22 | 15 | 15 | 3 | 15 | 3 | Meenukannte | Meenukannte | MI | Yes | 5 | 11.25 | 5 | 8.75 | 0 | 0 | | | | No | No | ENCHROACHMENT REMOVED | | | | | | |
| | Yelahanka | Jala | ChikkaJala | 8 | 32 | 27 | 31 | 27 | 31 | ChikkaJala | ChikkaJala | MI | Yes | 11 | 19.00 | 11 | 39 | 0 | 0 | | | | YES | YES | ENCHROACHMENT REMOVED | | | | | | |
| | Yelahanka | Jala | ChikkaJala | 11 | 5 | 5 | 5 | 5 | 5 | ChikkaJala | ChikkaJala | MI | Yes | 0 | 2.30 | 0 | 2 | 0 | 0 | | | | YES | YES | ENCHROACHMENT REMOVED | | | | | | |
| | Yelahanka | Jala | Maranayakanahalli | 45 | 7 | 7 | 5 | 7 | 5 | Meenukannte | Meenukannte | MI | Yes | 0 | 8.00 | 0 | 18 | 0 | 0 | | | | NO | No | ENCHROACHMENT REMOVED | | | | | | |
| 11 | Yelahanka | Jala | Beguru | 30 | 21 | 21 | 32 | 21 | 32 | Doddajala | Bandikodigehalli Kere | MI | Yes | 0 | 5.00 | 0 | 5 | 0 | 0 | | | | No | No | ENCHROACHMENT REMOVED | | | | | | |
| | Yelahanka | Jala | Chikkahalli | 14 | 25 | 19 | 23 | 19 | 23 | Doddajala | Chikkahalli | MI | Yes | 0 | 10.00 | 0 | 10 | 0 | 0 | | | | No | No | ENCHROACHMENT REMOVED | | | | | | |
| | Yelahanka | Jala | B.K.halli amanikere | 1 | 96 | 99 | 25 | 0 | 0 | B.K.Halli | B.K.Halli | MI | Yes | 0 | 0.00 | 0 | 0 | 0 | 0 | | | | YES | YES | No Encroachment | | | | | | |
| | Yelahanka | Jala | B.K.halli | 93 | 14 | 14 | 21 | 0 | 0 | B.K.Halli | B.K.Halli | MI | Yes | 1 | 2.00 | 1 | 8 | 0 | 0 | | | | YES | YES | ENCHROACHMENT REMOVED | | | | | | |

| Sl. No. | Taluk | Hobli | Village | Survey No. | Extent AS PER MEASUREMENT | | | | Extent AS PER RTC | | | | Name of the Gram Panchayat | Name of the Lake as per document | Department/ownership | Lake Surveyed | Lake Encroachment Identified | | Lake Encroachment removed | | Lake Encroachment to be removed | | Buffer zone surveyed | Buffer Zone Extent | | Protection of the Lake | | Remarks | | | |
|---------|-----------|-------|-----------------------|------------|---------------------------|-------|------|-------|-------------------|-------|----------------|------------------------------------|----------------------------|----------------------------------|----------------------|---------------|------------------------------|-------|---------------------------|-------|---------------------------------|-------|----------------------|--------------------|-------|-----------------------------|------|---------|-------|--------|--------|
| | | | | | Acre | Gunta | Acre | Gunta | Acre | Gunta | Acre | Gunta | | | | | Acre | Gunta | Acre | Gunta | Acre | Gunta | | Acre | Gunta | yes/no | Acre | | Gunta | Yes/No | Yes/No |
| | | | | | | | | | | | | | | | | | | | | | | | | | | | | | | | |
| 42 | Yelahanka | Jala | Arebinna nagala | 59 | 23 | 33 | 21 | 35 | 0 | 0 | B.K.Halli | Mahadevalodige halli kere | MI | Yes | 0 | 2.00 | 0 | 2 | 0 | 0 | | | | NO | NO | ENCHROACHMENT REMOVED | | | | | |
| | Yelahanka | Jala | Mahadevalodige halli | 46 | 23 | 4 | 24 | 31 | 0 | 0 | B.K.Halli | | MI | Yes | 2 | 23.00 | 2 | 23 | 0 | 0 | | | | NO | NO | ENCHROACHMENT REMOVED | | | | | |
| | Yelahanka | Jala | M.Honnahalli | 116 | 115 | 30 | 114 | 3 | 114 | 3 | Mirenahalli | | MI | Yes | 5 | 5.00 | 5 | 5 | 0 | 0 | | | | NO | NO | ENCHROACHMENT REMOVED | | | | | |
| | Yelahanka | Jala | Maralakunte | 140 | 23 | 8 | 28 | 8 | 0 | 0 | Mirenahalli | | MI | Yes | 0 | 16.00 | 0 | 16 | 0 | 0 | | | | NO | NO | ENCHROACHMENT REMOVED | | | | | |
| 43 | Yelahanka | Jala | Mahadevalodige halli | 154 | 127 | 4 | 118 | 38 | 0 | 0 | B.K.Halli | Mahadevalodige halli kere | MI | Yes | 6 | 34.00 | 6 | 34 | 0 | 0 | | | | NO | NO | ENCHROACHMENT REMOVED | | | | | |
| | Yelahanka | Jala | Hoovina nagalanahalli | 53 | 9 | 30 | 12 | 33 | 12 | 33 | B.K.Halli | | MI | Yes | 4 | 24.00 | 4 | 24 | 0 | 0 | | | | NO | NO | ENCHROACHMENT REMOVED | | | | | |
| 44 | Yelahanka | Jala | Bagalur | 202 | 3 | 27 | 3 | 27 | 3 | 27 | Bagaluru | Bagaluru kere | PRED | Yes | 2 | 24.00 | 0 | 0 | 2 | 24 | | | | NO | NO | ENCHROACHMENT TO BE REMOVED | | | | | |
| 45 | Yelahanka | Jala | Chalamakunte | 18 | 4 | 23 | 4 | 23 | 4 | 23 | Marenahalli | neeru mulugade pradaha kere ajjala | PRED | Yes | 4 | 23.00 | 4 | 23 | 0 | 0 | | | | NO | NO | Enchroachment Removed | | | | | |
| 46 | Yelahanka | Jala | Kattigenahalli | 31 | 20 | 10 | 20 | 10 | 20 | 10 | BBMP | kattigenahalli kere | BBMP | Yes | 0 | 2.00 | 0 | 2.5 | 0 | 0 | | | | YES | YES | ENCHROACHMENT REMOVED | | | | | |
| 47 | Yelahanka | Jala | Chalamakunte | 78 | 10 | 23 | 10 | 23 | 10 | 23 | Marenahalli | Chalamakunte kere and kharab kere | PRED | Yes | 0 | 0.00 | 0 | 0 | 0 | 0 | | | | NO | NO | No Enchroachment | | | | | |
| 48 | Yelahanka | Jala | Suggata | 55 | 7 | 13 | 7 | 13 | 7 | 13 | Bettahala suru | Suggata kere | PRED | Yes | 2 | 34.00 | 2 | 34 | 0 | 0 | | | | YES | YES | Enchroachment Removed | | | | | |
| 49 | Yelahanka | Jala | Navarathna agrahara | 114 | 11 | 5 | 11 | 5 | 0 | 0 | Doddajala | Navarathna agrahara kere | PRED | Yes | 11 | 5.00 | 11 | 5 | 0 | 0 | | | | Yes | Yes | Enchroachment Removed | | | | | |
| 50 | Yelahanka | Jala | kattigenahalli | 136 | 25 | 20 | 25 | 30 | 34 | 23 | BBMP | kharab kere | BBMP | Yes | 2 | 13.00 | 2 | 13 | 0 | 0 | | | | Yes | Yes | Enchroachment removed | | | | | |
| 51 | Yelahanka | Jala | Gadenahalli | 23 | 4 | 18 | 4 | 18 | 4 | 18 | Bettahala suru | Gadenahalli kere | PRED | Yes | 0 | 0.00 | 0 | 0 | 0 | 0 | | | | NO | Yes | NO Enchroachment | | | | | |
| 52 | Yelahanka | Jala | Gadenahalli | 53 | 5 | 10 | 2 | 17 | 0 | 0 | Meenukunte | Gadenahalli kere | PRED | Yes | 0 | 14.00 | 0 | 14 | 0 | 0 | | | | NO | Yes | ENCHROACHMENT REMOVED | | | | | |
| | Yelahanka | Jala | Kudurugere | 100 | 15 | 4 | 15 | 4 | 15 | 4 | Meenukunte | | PRED | Yes | 7 | 2.00 | 7 | 2 | 0 | 0 | | | | Yes | Yes | Enchroachment Removed | | | | | |
| | Yelahanka | Jala | Tharayyannahalli | 104 | 20 | 34 | 21 | 23 | 0 | 0 | Meenukunte | | PRED | Yes | 1 | 10.50 | 1 | 10.5 | 0 | 0 | | | | Yes | Yes | Enchroachment Removed | | | | | |
| | Yelahanka | Jala | Baiyyanahalli | 13 | 18 | 36 | 20 | 9 | 0 | 0 | Meenukunte | | PRED | Yes | 0 | 19.00 | 0 | 19 | 0 | 0 | | | | Yes | NO | Enchroachment Removed | | | | | |
| | Yelahanka | Jala | Channahalli | 62 | 6 | 13 | 7 | 34 | 0 | 0 | Meenukunte | | PRED | Yes | 0 | 34.00 | 0 | 34 | 0 | 0 | | | | NO | NO | Enchroachment Removed | | | | | |
| 53 | Yelahanka | Jala | Baiyyanahalli | 87 | 23 | 36 | 23 | 36 | 23 | 36 | Satanuru | Baiyyanahalli kere | PRED | Yes | 3 | 35.50 | 3 | 35.5 | 0 | 0 | | | | Yes | Yes | Enchroachment Removed | | | | | |
| 54 | Yelahanka | Jala | Chikkajala | 93 | 40 | 17 | 40 | 17 | 0 | 0 | Chikkajala | Chikkajala kere | PRED | Yes | 0 | 16.00 | 0 | 16 | 0 | 0 | | | | Yes | Yes | Enchroachment Removed | | | | | |
| | Yelahanka | Jala | Chikkajala | 21 | 10 | 31 | 10 | 31 | 0 | 0 | Chikkajala | | PRED | Yes | 2 | 21.00 | 2 | 21 | 0 | 0 | | | | NO | NO | Enchroachment Removed | | | | | |
| 55 | Yelahanka | Jala | Belguru | 86 | 3 | 37 | 3 | 37 | 2 | 37 | Doddajala | Belguru kere | PRED | Yes | 3 | 37.00 | 3 | 37 | 0 | 0 | | | | NO | NO | Enchroachment Removed | | | | | |
| 56 | Yelahanka | Jala | Navarathna agrahara | 75 | 25 | 11 | 25 | 31 | 30 | 21 | Doddajala | Navarathna agrahara kere | PRED | Yes | 5 | 30.00 | 5 | 30 | 0 | 0 | | | | Yes | Yes | Enchroachment Removed | | | | | |

| Sl. No. | Taluk | Hobli | Village | Survey no | Extent AS PER MEASUREMENT | | Extent AS PER AERB ANDH | | Extent AS PER RTI | | Name of the Gram Panchayath | Name of the Lake as per document | Department/ownership | Lake Surveyed | Lake Encroachment Identified | | Lake Encroachment removed | | Lake Encroachment to be removed | | Buffer Zone Extent | | | Protection of the Lake | | Remarks | | | | | |
|---------|-----------|-------|----------------------|-----------|---------------------------|-------|-------------------------|-------|-------------------|-------|-----------------------------|----------------------------------|----------------------|---------------|------------------------------|-------|---------------------------|-------|---------------------------------|-------|--------------------|-------|------|------------------------|------|---------|---|------|-------|---------|------------------|
| | | | | | Acre | Gunta | Acre | Gunta | Acre | Gunta | | | | | Acre | Gunta | Acre | Gunta | Acre | Gunta | Acre | Gunta | Acre | Gunta | Acre | | Gunta | Acre | Gunta | Fencing | Boundary Marking |
| | | | | | | | | | | | | | | | | | | | | | | | | | | | | | | | |
| 57 | Yelahanka | Jala | Singanahalli | 47 | 18 | 30 | 18 | 32 | 0 | 0 | B K Halli | Singanahalli kere | PRED | Yes | 18 | 30.00 | 18 | 31 | 0 | 0 | | | | | NO | NO | Enchroachment Removed | | | | |
| 58 | Yelahanka | Jala | Marenahalli | 50 | 5 | 15 | 5 | 16 | 0 | 0 | Marenahalli | Marenahalli kere | PRED | Yes | 5 | 15.00 | 5 | 35 | 0 | 0 | | | | | NO | NO | ENCHROACHMENT REMOVED | | | | |
| | Yelahanka | Jala | Bagaluru | 193 | 23 | 27 | 23 | 25 | 0 | 0 | Bagaluru | | PRED | Yes | 23 | 22.00 | 23 | 22 | 0 | 0 | | | | | NO | No | ENCHROACHMENT REMOVED | | | | |
| 59 | Yelahanka | Jala | Marenahalli | 161 | 4 | 12 | 4 | 3 | 4 | 3 | Marenahalli | Dasanayakanahalli kere | PRED | Yes | 0 | 0.00 | 0 | 0 | 0 | 0 | | | | | NO | NO | No Enchroachment | | | | |
| | Yelahanka | Jala | Dasanayakanahalli | 76 | 12 | 13 | 12 | 10 | 12 | 10 | Marenahalli | | PRED | Yes | 0 | 0.00 | 0 | 7 | 0 | 0 | | | | | NO | NO | ENCHROACHMENT REMOVED | | | | |
| 60 | Yelahanka | Jala | Marenahalli | 198 | 0 | 0 | 21 | 14 | 21 | 14 | Marenahalli | Marenahalli kere | PRED | Yes | 0 | 0.00 | 0 | 39.25 | 0 | 0 | | | | | NO | NO | ENCHROACHMENT REMOVED | | | | |
| 61 | Yelahanka | Jala | Nellakunte | 19 | 4 | 12 | 26 | 33 | 26 | 33 | Bettahalsuru | Nellakunte kere | PRED | Yes | 4 | 12.00 | 4 | 21 | 0 | 0 | | | | | Yes | Yes | Enchroachment Removed | | | | |
| 62 | Yelahanka | Jala | Nellakunte | 51 | 7 | 10 | 33 | 10 | 33 | 10 | Gantiganahalli | Nellakunte gantiganahalli kere | PRED | Yes | 7 | 20.50 | 7 | 21.5 | 0 | 0 | | | | | Yes | Yes | Enchroachment Removed | | | | |
| | Yelahanka | Jala | Gantiganahalli | 32 | 5 | 15 | 5 | 35 | 5 | 35 | Gantiganahalli | | PRED | Yes | 6 | 20.00 | 6 | 21 | 0 | 0 | | | | | No | Yes | Enchroachment Removed | | | | |
| 63 | Yelahanka | Jala | Bettahalsuru | 101 | 0 | 0 | 24 | 24 | 24 | 24 | Bettahalsuru | Bettahalsuru kere | PRED | Yes | 0 | 0.00 | 0 | 27.5 | 0 | 0 | | | | | Yes | Yes | Enchroachment Removed | | | | |
| | Yelahanka | Jala | Sonnappanahalli | 29 | 1 | 12 | 1 | 33 | 1 | 33 | Bettahalsuru | | PRED | Yes | 0 | 0.00 | 0 | 14 | 0 | 0 | | | | | - | - | Used For BURIAL GROUND | | | | |
| 64 | Yelahanka | Jala | Hunasearanahalli | 73 | 4 | 12 | 22 | 14 | 33 | 5 | Hunasearanahalli | Hunasearanahalli kere | PRED | Yes | 4 | 12.00 | 4 | 16 | 0 | 0 | | | | | Yes | Yes | Enchroachment Removed | | | | |
| 65 | Yelahanka | Jala | Hunasearanahalli | 185 | 3 | 10 | 22 | 14 | 22 | 14 | Hunasearanahalli | Hunasearanahalli kere | PRED | Yes | 3 | 9.50 | 3 | 0 | 3 | 3.5 | | | | | NO | NO | ENCHROACHMENT TO BE REMOVED and Case Pending In High Court WP NO 2406/2021. | | | | |
| 66 | Yelahanka | Jala | Maralukunte | 42 | 2 | 0 | 28 | 0 | 28 | 0 | Marenahalli | Maralukunte kere | PRED | Yes | 2 | 6.50 | 2 | 33.5 | 0 | 0 | | | | | NO | NO | ENCHROACHMENT REMOVED | | | | |
| 67 | Yelahanka | Jala | Chagalatti | 83 | 3 | 25 | 29 | 20 | 29 | 26 | Marenahalli | Chagalatti kere | PRED | Yes | 3 | 22.00 | 3 | 12 | 0 | 0 | | | | | NO | NO | ENCHROACHMENT REMOVED | | | | |
| 68 | Yelahanka | Jala | Hoovinanayakanahalli | 4 | 2 | 25 | 28 | 31 | 28 | 22 | B K Halli | Hoovinanayakanahalli kere | PRED | Yes | 2 | 6.00 | 2 | 3 | 0 | 0 | | | | | NO | NO | ENCHROACHMENT REMOVED | | | | |
| 69 | Yelahanka | Jala | Kaadiganahalli | 31 | 5 | 22 | 16 | 32 | 16 | 32 | Sonnappanahalli | Kaadiganahalli kere | PRED | Yes | 5 | 15.00 | 5 | 9 | 0 | 0 | | | | | NO | NO | ENCHROACHMENT REMOVED | | | | |
| 70 | Yelahanka | Jala | Timmasandra | 10 | 0 | 23 | 50 | 23 | 80 | 33 | Bettahalsuru | Timmasandra tarahunase kere | PRED | Yes | 0 | 0.00 | 0 | 36 | 0 | 0 | | | | | YES | YES | ENCHROACHMENT REMOVED | | | | |
| | Yelahanka | Jala | Tarahunase | 154 | 0 | 21 | 36 | 31 | 21 | 21 | Bettahalsuru | | PRED | Yes | 0 | 0.00 | 0 | 11.5 | 0 | 0 | | | | | Yes | Yes | Enchroachment Removed | | | | |
| 71 | Yelahanka | Jala | Tarahunase | 100 | 3 | 18 | 34 | 15 | 34 | 15 | Bettahalsuru | Tarahunase kere | PRED | Yes | 3 | 8.00 | 3 | 28 | 0 | 0 | | | | | Yes | Yes | Enchroachment Removed | | | | |
| 72 | Yelahanka | Jala | Boyilhalli | 9 | 1 | 18 | 17 | 16 | 17 | 36 | B K Halli | Boyilhalli kere | PRED | Yes | 1 | 8.00 | 1 | 18 | 0 | 0 | | | | | YES | YES | Enchroachment Removed | | | | |
| 73 | Yelahanka | Jala | satanooru | 31 | 1 | 16 | 19 | 0 | 19 | 0 | Satanooru | satanooru kere | PRED | Yes | 1 | 16.00 | 1 | 18.5 | 0 | 0 | | | | | Yes | Yes | Enchroachment Removed | | | | |
| 74 | Yelahanka | Jala | Channahalli | 8 | 3 | 9 | 3 | 9 | 0 | 0 | Meerukunte | | PRED | Yes | 3 | 9.00 | 3 | 9 | 0 | 0 | | | | | NO | NO | Enchroachment Removed | | | | |

| SL No. | Taluk | Hobli | Village | Survey No. | Extent AS PER MEASUREMENT | | Extent AS PER AKARIBANDH | | Extent AS PER RTC | | Name of the Gram Panchayat | Name of the Lake as per document | Department/ownership | Lake Surveyed | Lake Encroachment Identified | | Lake Encroachment removed | | Lake Encroachment to be removed | | Buffer zone surveyed | Buffer Zone Extent | | Protection of the Lake | | Remarks | | | | | |
|--------|-----------|--------------|----------------------|------------|---------------------------|-------|--------------------------|-------|-------------------|-------|----------------------------|----------------------------------|----------------------|---------------|------------------------------|-------|---------------------------|--------|---------------------------------|-------|----------------------|--------------------|-------|------------------------|---|---------|--------|------|-------|--------|------------------|
| | | | | | Acre | Gunta | Acre | Gunta | Acre | Gunta | | | | | Acre | Gunta | M/CP/BBMP/OTHERS | Yes/No | Acre | Gunta | | Acre | Gunta | Acre | Gunta | | yes/no | Acre | Gunta | Yes/No | Boundary Marking |
| | | | | | | | | | | | | | | | | | | | | | | | | | | | | | | | |
| 75 | Yelahanka | Hesarughatta | kodigetirumalapura | 32 | 3 | 18 | 3 | 18 | 3 | 18 | Muralichik kanahalli | Thirumalapura kere | PRED | Yes | 0 | 12.00 | 0 | 12.00 | 0 | 0 | | | YES | YES | Enchroachment Removed | | | | | | |
| | Yelahanka | Hesarughatta | Hurufichikkanahalli | 88 | 19 | 35 | 19 | 35 | 19 | 35 | Muralichik kanahalli | | PRED | Yes | 0 | 15.00 | 0 | 19.00 | 0 | 0 | | | YES | YES | Enchroachment Removed | | | | | | |
| 76 | Yelahanka | Hesarughatta | Kasaghattapura | 57 | 12 | 39 | 12 | 39 | 12 | 39 | Kasaghattapura | Kasagattapura kere | PRED | Yes | 0 | 17.25 | 0 | 17.25 | 0 | 0 | | | YES | YES | Enchroachment Removed | | | | | | |
| 77 | Yelahanka | Hesarughatta | Shivakote | 115 | 18 | 32 | 16 | 36 | 16 | 36 | Shivakote | Shivakote kere | PRED | Yes | 0 | 31.5 | 0 | 31.5 | 0 | 0 | | | NO | Yes | Enchroachment Removed | | | | | | |
| | Yelahanka | Hesarughatta | Aivarakandapura | 24 | 124 | 20 | 124 | 20 | 124 | 20 | Muralichik kanahalli | | PRED | Yes | 2 | 27.00 | 2 | 27 | 0 | 0 | | | Yes | Yes | Enchroachment Removed | | | | | | |
| 78 | Yelahanka | Hesarughatta | Kalenahalli | 50 | 19 | 0 | 19 | 0 | 19 | 0 | Shivakote | Kalenahalli kere | PRED | Yes | 0 | 32.00 | 0 | 32 | 0 | 0 | | | NO | NO | Enchroachment Removed | | | | | | |
| 79 | Yelahanka | Hesarughatta | Madappanahalli | 32 | 6 | 4 | 6 | 4 | 6 | 4 | Singanaya kanahalli | Dibburu Madappanahalli kere | PRED | Yes | 4 | 23.00 | 0 | 0 | 0 | 0 | | | NO | NO | No Enchroachment | | | | | | |
| | Yelahanka | Hesarughatta | Dibburu | 22 | 18 | 24 | 18 | 24 | 18 | 24 | Singanaya kanahalli | | PRED | Yes | 4 | 23.00 | 0 | 0 | 0 | 0 | | | NO | NO | ENCHROACHMENT REMOVED | | | | | | |
| 80 | Yelahanka | Hesarughatta | Mahasandra Amanikere | 45 | 66 | 4 | 66 | 4 | 66 | 4 | Arkere | Mahasandra amanikere | PRED | Yes | 3 | 4.00 | 3 | 4 | 0 | 0 | | | YES | YES | ENCHROACHMENT REMOVED | | | | | | |
| 81 | Yelahanka | Hesarughatta | Shivakote | 37 | 16 | 0 | 17 | 32 | 17 | 32 | Shivakote | Shivakote kere | PRED | Yes | 2 | 28.00 | 2 | 28 | 0 | 0.00 | | | NO | NO | Enchroachment Removed | | | | | | |
| | Yelahanka | Hesarughatta | Mavallipura | 16 | 46 | 23 | 46 | 23 | 46 | 23 | Shivakote | | PRED | Yes | 12 | 20.00 | 12 | 20 | 0 | 0 | | | YES | YES | Enchroachment Removed | | | | | | |
| 82 | Yelahanka | Hesarughatta | Nellakunte | 28 | 16 | 13 | 15 | 12 | 14 | 12 | Arkere | Nellakunte kere | PRED | Yes | 1 | 35.00 | 1 | 35 | 0 | 0 | | | NO | YES | Enchroachment Removed | | | | | | |
| | Yelahanka | Hesarughatta | Kadatanamale | 36 | 23 | 5 | 24 | 17 | 24 | 17 | Arkere | | PRED | Yes | 7 | 38.75 | 7 | 38.75 | 0 | 0 | | | YES | YES | Enchroachment Removed | | | | | | |
| 83 | Yelahanka | Hesarughatta | Lingarajapura | 6 | 3 | 9 | 3 | 9 | 3 | 9 | Vaderahalli | Lingarajapura Lake | PRED | Yes | 0 | 0.00 | 0 | 0 | 0 | 0 | | | NO | NO | NO Enchroachment | | | | | | |
| 84 | Yelahanka | Hesarughatta | Shriramanahalli | 21 | 9 | 0 | 9 | 0 | 9 | 0 | Rajankunte | Shriramanahalli lake | PRED | Yes | 1 | 6.00 | 1 | 0 | 0 | 6 | | | YES | YES | Enchroachment to be Removed as there is a high court stay | | | | | | |
| 85 | Yelahanka | Hesarughatta | Byalakere | 16 | 19 | 2 | 19 | 2 | 19 | 2 | Vaderahalli | Byalakere Lake | PRED | Yes | 0 | 13.00 | 0 | 13 | 0 | 0 | | | NO | YES | Enchroachment removed | | | | | | |
| 86 | Yelahanka | Hesarughatta | Madappanahalli | 79 | 10 | 36 | 10 | 36 | 10 | 36 | Singanaya kanahalli | Madappanahalli kere | PRED | Yes | 3 | 12.50 | 3 | 12.5 | 0 | 0 | | | NO | NO | Enchroachment removed | | | | | | |
| 87 | Yelahanka | Hesarughatta | Kadatanamale | 20 | 72 | 18 | 74 | 31 | 74 | 31 | Arkere | Kadatanamale kere | PRED | Yes | 1 | 23.75 | 1 | 23.75 | 0 | 0 | | | NO | YES | Enchroachment Removed | | | | | | |
| | Yelahanka | Hesarughatta | Arkere | 105 | 59 | 31 | 59 | 31 | 59 | 31 | Arkere | | PRED | Yes | 0 | 0.00 | 0 | 0 | 0 | 0 | | | YES | YES | Enchroachment Removed | | | | | | |
| | Yelahanka | Hesarughatta | Mahasandra Amanikere | 5 | 104 | 34 | 104 | 34 | 104 | 34 | Arkere | | PRED | Yes | 0 | 15.00 | 0 | 15 | 0 | 0 | | | YES | YES | Enchroachment Removed | | | | | | |
| 88 | Yelahanka | Hesarughatta | Kaakola | 44 | 426 | 12 | 426 | 12 | 426 | 12 | Sonnenahalli | KAV.KOLU KERE | HWSSB | Yes | 22 | 20.00 | 22 | 20 | 0 | 0 | | | NO | NO | Enchroachment Removed | | | | | | |

| Sl. No. | Tal | Hobli | Village | Survey no | Extent AS PER MEASUREMENT | | Extent AS PER AERIAL PHOTOGRAPHY | | Extent AS PER RTI | | Name of the Gram Panchayath | Name of the Lake as per document | Department/ownership | Lake Surveyed | Lake Encroachment Identified | | Lake Encroachment removed | | Lake Encroachment to be removed | | Buffer zone surveyed | Buffer Zone Extent | | Protection of the Lake | | Remarks | | | | |
|---------|-----------|--------------|---------------------|-----------|---------------------------|--------|----------------------------------|--------|-------------------|--------|-----------------------------|--|----------------------|---------------|------------------------------|--------|---------------------------|--------|---------------------------------|--------|----------------------|--------------------|--------|------------------------|--------|---|--|--------|---------|------------------|
| | | | | | Acres | Guntas | Acres | Guntas | Acres | Guntas | | | | | Acres | Guntas | Acres | Guntas | Acres | Guntas | | Acres | Guntas | Acres | Guntas | | Acres | Guntas | Fencing | Boundary Marking |
| | | | | | | | | | | | | | | | | | | | | | | | | | | | | | | |
| 89 | Yelahanka | Hesarughatta | Kalattamnahalli | 25 | 18 | 31 | 18 | 31 | 18 | 31 | Kasaghattanapura | Thobinakere kere | PRED | Yes | 4 | 28.00 | 0 | 26 | 0 | 0.00 | | | | NO | Yes | ENCHROACHMENT REMOVED | | | | |
| 90 | Yelahanka | Hesarughatta | Guniagrahara | 34 | 11 | 13 | 11 | 13 | 11 | 13 | Kasaghattanapura | Dora Mundina lake | PRED | Yes | 11 | 13.00 | 0 | 0 | 0 | 0 | | | | | | | Land granted under Inam Abolition Act, Grantee at position | | | |
| 91 | Yelahanka | Hesarughatta | Mailappanahalli | 98 | 11 | 26 | 11 | 26 | 11 | 26 | Singanayakanahalli | Aralikunte kere | PRED | Yes | 2 | 21.50 | 0 | 21.5 | 0 | 0 | | | | NO | NO | ENCHROACHMENT REMOVED | | | | |
| | Yelahanka | Hesarughatta | Madappanahalli | 73 | 2 | 2 | 2 | 2 | 2 | 2 | Singanayakanahalli | | PRED | Yes | 0 | 12.00 | 0 | 12 | 0 | 0 | | | | NO | NO | ENCHROACHMENT REMOVED | | | | |
| 92 | Yelahanka | Hesarughatta | Byalakere | 147 | 13 | 10 | 13 | 10 | 13 | 10 | Vaderahalli | Byalakere kere | PRED | Yes | 0 | 33.00 | 0 | 33 | 0 | 0 | | | | NO | NO | Enchroachment removed | | | | |
| 93 | Yelahanka | Hesarughatta | Byalakere | 41 | 10 | 2 | 10 | 2 | 10 | 2 | Vaderahalli | Cora Mundina kere | PRED | Yes | 0 | 22.25 | 0 | 22.25 | 0 | 0.00 | | | | NO | NO | enchroachment removed | | | | |
| | Yelahanka | Hesarughatta | Mediagrahara | 50 | 3 | 8 | 3 | 8 | 3 | 8 | Vaderahalli | | PRED | Yes | 0 | 21.00 | 0 | 21 | 0 | 0 | | | | No | Yes | enchroachment removed | | | | |
| 94 | Yelahanka | Hesarughatta | Suradenapura | 1 | 59 | 22 | 59 | 22 | 59 | 22 | Arkere | sarkari kere angala | PRED | Yes | 7 | 5.00 | 0 | 5 | 0 | 0 | | | | YES | yes | enchroachment removed | | | | |
| 95 | Yelahanka | Hesarughatta | Suradenapura | 86 | 13 | 20 | 13 | 20 | 13 | 20 | Arkere | Kharabu kere | PRED | Yes | 1 | 2.00 | 0 | 2 | 0 | 0 | | | | No | Yes | enchroachment removed | | | | |
| 96 | Yelahanka | Hesarughatta | Shriramanahalli | 32 | 5 | 0 | 5 | 0 | 5 | 0 | Rajankote | Adde Vishwanthapura and Shriramanahalli kere | MI | Yes | 3 | 25.00 | 0 | 20 | 0 | 0 | | | | NO | NO | enchroachment removed | | | | |
| | Yelahanka | Hesarughatta | Adde Vishwanthapura | 42 | 35 | 0 | 55 | 0 | 55 | 1 | Rajankote | | MI | Yes | 2 | 14.00 | 0 | 24 | 0 | 0 | | | | YES | Yes | enchroachment removed | | | | |
| 97 | Yelahanka | Hesarughatta | Linganahalli | 47 | 18 | 15 | 18 | 15 | 18 | 15 | Shivakote | Linganahalli kere | PRED | Yes | 3 | 7.00 | 0 | 4 | 0 | 0 | | | | NO | NO | enchroachment removed | | | | |
| 98 | Yelahanka | Hesarughatta | Kamakshipura | 12 | 3 | 1 | 3 | 1 | 3 | 1 | Sonnenahalli | Kamakshipura kere | PRED | Yes | 0 | 21.75 | 0 | 21.75 | 0 | 0 | | | | NO | NO | enchroachment removed | | | | |
| 99 | Yelahanka | Hesarughatta | Shiresandra | 52 | 37 | 0 | 37 | 0 | 37 | 0 | Sonnenahalli | Shiresandra kere | PRED | Yes | 1 | 16.00 | 0 | 16 | 0 | 0 | | | | YES | YES | enchroachment removed | | | | |
| 100 | Yelahanka | Hesarughatta | Kasaghattanapura | 19 | 10 | 10 | 10 | 10 | 10 | 30 | Kasaghattanapura | Oora Mundina kere | PRED | Yes | 0 | 14.75 | 0 | 0 | 1 | 14.75 | | | | NO | NO | Notice issued, Enchroachment to be Removed, | | | | |
| 101 | Yelahanka | Hesarughatta | Kumbasalli | 61 | 27 | 0 | 27 | 0 | 27 | 4 | Kasaghattanapura | Kumbaarahalli kere | PRED | Yes | 3 | 12.00 | 0 | 12 | 0 | 0 | | | | NO | NO | enchroachment removed | | | | |
| | Yelahanka | Hesarughatta | Kempapura | 14 | 7 | 0 | 7 | 0 | 7 | 32 | Kasaghattanapura | | PRED | Yes | 0 | 12.75 | 0 | 12.75 | 0 | 0 | | | | NO | NO | ENCHROACHMENT TO BE REMOVED | | | | |
| 102 | Yelahanka | Hesarughatta | Guniagrahara | 16 | 9 | 0 | 7 | 0 | 18 | 23 | Kasaghattanapura | sarkari kere | PRED | Yes | 0 | 16.00 | 0 | 16 | 0 | 0 | | | | NO | NO | Enchroachment removed | | | | |
| 103 | Yelahanka | Hesarughatta | Mavallipura | 68 | 20 | 14 | 20 | 14 | 20 | 14 | Shivakote | Mavallipura kere | PRED | Yes | 0 | 12.00 | 0 | 12 | 0 | 0 | | | | Yes | Yes | Enchroachment removed | | | | |
| 104 | Yelahanka | Hesarughatta | Kolavarayanahalli | 7 | 39 | 18 | 39 | 18 | 39 | 18 | Shivakote | Kolavarayanahalli kere | PRED | Yes | 3 | 5.00 | 0 | 5 | 0 | 0 | | | | NO | NO | Enchroachment removed | | | | |
| 105 | Yelahanka | Hesarughatta | Mathkuru | 54 | 57 | 26 | 67 | 26 | 67 | 26 | Shivakote | Mathkuru kere | PRED | Yes | 1 | 28.00 | 0 | 28 | 0 | 0 | | | | Yes | Yes | Enchroachment Removed | | | | |

| Sl. No. | Tal | Hobli | Village | Survey no | Extent AS PER MEASUREMENT | | Extent AS PER AKARHANDH | | Extent AS PER RTC | | Name of the Gram Panchayat | Name of the Lake as per document | Department/ownership | Lake Surveyed | Lake Encroachment Identified | | Lake Encroachment removed | | Lake Encroachment to be removed | | Buffer zone surveyed | Buffer Zone Extent | | Protection of the Lake | | Remarks | | | | | | | |
|---------|-----------|--------------|----------------------|-----------|---------------------------|-------|-------------------------|-------|-------------------|-------|----------------------------|----------------------------------|----------------------|---------------|------------------------------|-------|---------------------------|-------|---------------------------------|--------|----------------------|--------------------|-------|------------------------|-------|--|------|-------|--------|------|-------|--------|--------|
| | | | | | Acre | Gunta | Acre | Gunta | Acre | Gunta | | | | | Acre | Gunta | Acre | Gunta | MIEP/BBMP/OTHERS | Yes/No | | Acre | Gunta | Acre | Gunta | | Acre | Gunta | yes/no | Acre | Gunta | Yes/No | Yes/No |
| | | | | | | | | | | | | | | | | | | | | | | | | | | | | | | | | | |
| | Yelahanka | Hesarughatta | Lingarahalli | 61 | 14 | 15 | 14 | 15 | 14 | 15 | Srinakote | | PRED | Yes | 4 | 30.00 | 4 | 30 | 0 | 0 | | | | No | NO | Enchroachment Removed | | | | | | | |
| 106 | Yelahanka | Hesarughatta | Mailappanahalli | 31 | 20 | 25 | 20 | 25 | 20 | 25 | Srinanaya Kanahalli | Mailappanahalli kere | PRED | Yes | 1 | 21.00 | 1 | 21 | 0 | 0 | | | | No | NO | Enchroachment Removed | | | | | | | |
| 107 | Yelahanka | Hesarughatta | Mavall pura | 127 | 22 | 8 | 22 | 8 | 22 | 8 | Srinakote | Mavall pura kere | PRED | Yes | 2 | 4.75 | 2 | 4.75 | 0 | 0 | | | | YES | YES | Enchroachment Removed | | | | | | | |
| 108 | Yelahanka | Hesarughatta | Ittagalupura | 65 | 10 | 21 | 10 | 21 | 10 | 21 | Rajankunte | Ittagalupura kere | PRED | Yes | 1 | 1.00 | 1 | 1 | 0 | 0 | | | | YES | Yes | Enchroachment Removed | | | | | | | |
| 109 | Yelahanka | Hesarughatta | Shyanubhoganahalli | 1 | 23 | 3 | 20 | 19 | 20 | 19 | Akkere | Shyanubhoganahalli kere | PRED | Yes | 2 | 21.00 | 2 | 21 | 0 | 0 | | | | YES | Yes | Enchroachment Removed | | | | | | | |
| 110 | Yelahanka | Hesarughatta | Chellahalli | 83 | 19 | 38 | 19 | 38 | 19 | 38 | Sonnenahalli | kere angala | PRED | Yes | 0 | 13.00 | 0 | 13 | 0 | 0 | | | | Yes | Yes | Enchroachment Removed | | | | | | | |
| 111 | Yelahanka | Hesarughatta | Budunamahalli | 23 | 26 | 27 | 26 | 27 | 26 | 27 | Akkere | Bhudunamahalli kere | PRED | Yes | 1 | 21.50 | 1 | 21.5 | 0 | 0 | | | | No | No | Enchroachment Removed | | | | | | | |
| 112 | Yelahanka | Hesarughatta | Kankolu | 39 | 49 | 29 | 49 | 29 | 49 | 29 | Sonnenahalli | Ethtikere | PRED | Yes | 14 | 31.00 | 14 | 32 | 0 | 0 | | | | YES | Yes | Enchroachment Removed | | | | | | | |
| 113 | Yelahanka | Hesarughatta | Akakere | 130 | 17 | 24 | 17 | 24 | 17 | 24 | Akkere | Bhirana kere | PRED | Yes | 2 | 0.00 | 2 | 0 | 0 | 0 | | | | YES | Yes | Enchroachment Removed | | | | | | | |
| 114 | Yelahanka | Hesarughatta | Araake | 170 | 29 | 9 | 29 | 9 | 29 | 9 | Akkere | Akakere | PRED | Yes | 0 | 8.00 | 0 | 8 | 0 | 0 | | | | YES | Yes | Enchroachment Removed | | | | | | | |
| 115 | Yelahanka | Hesarughatta | Kadatanamale | 133 | 11 | 32 | 11 | 30 | 11 | 30 | Rajankunte | Kadatanamale kere | PRED | Yes | 2 | 11.50 | 2 | 11.5 | 0 | 0 | | | | No | Yes | Enchroachment Removed | | | | | | | |
| | Yelahanka | Hesarughatta | Addevisyanahallipura | 121 | 15 | 5 | 15 | 5 | 15 | 5 | Rajankunte | | PRED | Yes | 1 | 29.00 | 1 | 29 | 0 | 0 | | | | YES | NO | Enchroachment Removed | | | | | | | |
| 116 | Yelahanka | Hesarughatta | Saadenahalli | 81 | 14 | 11 | 14 | 11 | 14 | 11 | Rajankunte | Saadenahalli kere | PRED | Yes | 3 | 35.00 | 3 | 35 | 0 | 0 | | | | No | No | Enchroachment Removed | | | | | | | |
| 117 | Yelahanka | Hesarughatta | Saadenahalli | 129 | 34 | 6 | 34 | 6 | 34 | 6 | Rajankunte | | PRED | Yes | 8 | 20.00 | 8 | 20 | 0 | 0 | | | | No | No | Enchroachment Removed | | | | | | | |
| 118 | Yelahanka | Hesarughatta | Guddadahalli | 34 | 5 | 35 | 5 | 35 | 5 | 35 | Hesarughatta | Guddadahalli kere | PRED | Yes | 3 | 24.00 | 3 | 24 | 0 | 0 | | | | YES | Yes | Enchroachment Removed | | | | | | | |
| 119 | Yelahanka | Hesarughatta | Bilijaji | 40 | 30 | 31 | 30 | 31 | 30 | 31 | Buralichik Kanahalli | Bilijaji kere | PRED | Yes | 0 | 19.50 | 0 | 19.5 | 0 | 0 | | | | YES | Yes | Enchroachment Removed | | | | | | | |
| 120 | Yelahanka | Hesarughatta | Haniyuru | 8 | 42 | 26 | 41 | 5 | 4 | 9 | Sonnenahalli | Haniyuru kere | PRED | Yes | 5 | 30.00 | 5 | 30 | 0 | 0 | | | | Yes | Yes | Enchroachment Removed | | | | | | | |
| 121 | Yelahanka | Hesarughatta | Kasagattapura | 16 | 4 | 22 | 4 | 22 | 4 | 22 | Kasagattapura | Kasagattapura kere | PRED | Yes | 4 | 17.00 | 0 | 0 | 0 | 0 | | | | NO | NO | Not a lake | | | | | | | |
| 122 | Yelahanka | Hesarughatta | Sonnenahalli | 115 | 34 | 22 | 34 | 22 | 34 | 22 | Sonnenahalli | kere angala | PRED | Yes | 1 | 0.00 | 1 | 0 | 0 | 0 | | | | No | No | Enchroachment Removed | | | | | | | |
| 123 | Yelahanka | Hesarughatta | Kodige Thimmalapura | 63 | 3 | 24 | 3 | 24 | 3 | 24 | Buralichik Kanahalli | Sarabekharab | PRED | Yes | 3 | 25.00 | 0 | 0 | 3 | 24 | | | | NC | NO | Enchroachment to be Removed, niru mulugade pradesha DC stay order no RP 277/2019 | | | | | | | |
| 124 | Yelahanka | Hesarughatta | Charanasandra | 7 | 8 | 23 | 8 | 23 | 8 | 23 | Sonnenahalli | Hesarughatta kere | BWSSB | Yes | 8 | 24.00 | 8 | 23 | 0 | 0 | | | | No | No | Enchroachment Removed | | | | | | | |
| | Yelahanka | Hesarughatta | Dadenahalli | 36 | 521 | 34 | 521 | 34 | 521 | 34 | Hesarughatta | | BWSSB | Yes | 162 | 13.00 | 162 | 16 | 0 | 0 | | | | Yes | Yes | Enchroachment Removed | | | | | | | |

| Sl. No. | Taluk | Hobli | Village | Survey no | Extent AS PER MEASUREMENT | | Extent AS PER AKA SA NIT | | Extent AS PER RTC | | Name of the Gram Panchayat | Name of the Lake as per document | Department/ownership | Lake Surveyed | Lake Encroachment Identified | | Lake Encroachment to be removed | | Lake Encroachment to be removed | Lake Surveyed | Buffer Zone Extent | | Fencing | Boundary Marking | Remarks | | | | | | |
|---------|-----------|--------------|-----------------|-----------|---------------------------|-------|--------------------------|-------|-------------------|-------|----------------------------|----------------------------------|----------------------|---------------|------------------------------|---------|---------------------------------|------|---------------------------------|---------------|--------------------|------|--------------------------|--------------------------------|---------|-------|--------|------|-------|--------|--------|
| | | | | | Acre | Gunta | Acre | Gunta | Acre | Gunta | | | | | Acre | Gunta | Yes/No | Acre | | | Gunta | Acre | | | | Gunta | Yes/No | Acre | Gunta | Yes/No | Yes/No |
| | | | | | | | | | | | | | | | | | | | | | | | | | | | | | | | |
| | Yelahanka | Hesarughatta | Aitarakandapura | 204 | 111 | 24 | 11 | 24 | 111 | 24 | H. Pralichik Sonnahalli | BWSSB | Yes | 27 | 28.50 | 27 | 28.5 | 0 | 0 | | | Yes | Yes | Enchroachment Removed | | | | | | | |
| | Yelahanka | Hesarughatta | Kaakolu | 45 | 73 | 13 | 7 | 13 | 73 | 13 | Sonnenahalli | BWSSB | Yes | 0 | 0.00 | 0 | 0 | 0 | 0 | | | No | No | No Enchroachment | | | | | | | |
| | Yelahanka | Hesarughatta | Hesarughatta | 157 | 298 | 12 | 200 | 12 | 298 | 12 | Hesarughatta | BWSSB | Yes | 21 | 17.00 | 21 | 17 | 0 | 0 | | | Yes | Yes | Enchroachment Removed | | | | | | | |
| | Yelahanka | Hesarughatta | Byatha | 1 | 933 | 7 | 933 | 7 | 933 | 7 | Sonnenahalli | BWSSB | Yes | 328 | 32.50 | 328 | 32.5 | 0 | 0 | | | Yes | Yes | BWSSB | | | | | | | |
| | Yelahanka | Hesarughatta | Sonnenahalli | 54 | 115 | 22 | 115 | 22 | 115 | 25 | Sonnenahalli | BWSSB | Yes | 9 | 20.00 | 9 | 20 | 0 | 0 | | | No | No | Enchroachment Removed | | | | | | | |
| 125 | Yelahanka | Hesarughatta | Madappanahalli | 28 | 16 | 2 | 16 | 2 | 16 | 2 | Singanaya Sannahalli | PRED | Yes | 5 | 0.00 | 5 | 0 | 0 | | | Yes | Yes | Enchroachment Removed | | | | | | | | |
| 126 | Yelahanka | Hesarughatta | Ittagalpura | 38 | 20 | 30 | 9 | 20 | 19 | 20 | Pajankunte | PRED | Yes | 11 | 6.00 | 0 | 0 | 2 | 6 | | | NO | NO | Enchroachment to be Removed | | | | | | | |
| 127 | Yelahanka | Hesarughatta | Krishnarajapura | 1 | 3 | 7 | 3 | 7 | 3 | 7 | Vaderahalli | PRED | Yes | 0 | 0.00 | 0 | 0 | 0 | 0 | | | No | Yes | No Enchroachment | | | | | | | |
| 128 | Yelahanka | Hesarughatta | Sonnenahalli | 144 | 36 | 2 | 36 | 2 | 36 | 2 | Sonnenahalli | PRED | Yes | 1 | 22.00 | 1 | 22 | 0 | 0 | | | No | No | ENCHROACHMENT REMOVED | | | | | | | |
| TOT | | | | | 967 | 0 | 737 | 10 | 678 | 12 | | | | | 1147.00 | 34.25 | | | | | | | | | | | | | | | |
| | | | | | | | | | | | | | | | 578 | 2674.25 | 79 | 235 | | | | | | | | | | | | | |