

ಕರ್ನಾಟಕ ವಿಧಾನ ಪರಿಷತ್ತು

ಚುಕ್ಕೆ ಗುರುತಿಲ್ಲದ ಪ್ರಶ್ನೆ ಸಂಖ್ಯೆ : 94
 ಸದಸ್ಯರ ಹೆಸರು : ಶ್ರೀ ಎನ್. ಅಪ್ಪಾಜಿಗೌಡ (ಸ್ಥಳೀಯ ಸಂಸ್ಥೆಗಳ ಕ್ಷೇತ್ರ)
 ಉತ್ತರಿಸುವ ದಿನಾಂಕ : 13-12-2021
 ಉತ್ತರಿಸುವ ಸಚಿವರು : ಮಾನ್ಯ ಅರಣ್ಯ ಹಾಗೂ ಆಹಾರ, ನಾಗರಿಕ ಸರಬರಾಜು ಮತ್ತು ಗ್ರಾಹಕರ ವ್ಯವಹಾರಗಳ ಸಚಿವರು

ಕ್ರ.ಸಂ.	ಪ್ರಶ್ನೆ	ಉತ್ತರ
ಅ)	ಭದ್ರಾವತಿ ಪೇಪರ್ ಮಿಲ್‌ಗೆ ಅರಣ್ಯ ಪ್ರದೇಶವನ್ನು ನವೀಕರಿಸಿ ಆದೇಶ ಹೊರಡಿಸಲಾಗಿದೆಯೇ; ಹಾಗಿದ್ದಲ್ಲಿ ಸರ್ಕಾರದ ಆದೇಶದ ಪ್ರತಿ ನೀಡುವುದು;	ಹೌದು. ಅರಣ್ಯ ಪ್ರದೇಶದ ಗುತ್ತಿಗೆ ನವೀಕರಿಸಿದ ಸರ್ಕಾರದ ಆದೇಶ ಸಂಖ್ಯೆ: ಎಫ್‌ಇಇ 121 ಎಫ್‌ಎಲ್‌ಎಲ್ 2015 ದಿನಾಂಕ: 20-11-2020ರ ಪ್ರತಿಯನ್ನು ಅನುಬಂಧ-1ರಲ್ಲಿ ಇರಿಸಿದೆ.
ಆ)	ಸದರಿ ಕಾರ್ಖಾನೆಗೆ ಜಾಗವನ್ನು (ಅರಣ್ಯ ಪ್ರದೇಶವನ್ನು) ಮಂಜೂರು ಮಾಡಲು ರಾಜ್ಯ ಸರ್ಕಾರಕ್ಕೆ ಅಥವಾ ಕೇಂದ್ರ ಸರ್ಕಾರಕ್ಕೆ ಅಧಿಕಾರವಿದೆಯೇ; (ಆದೇಶದ ಪ್ರತಿ ನೀಡುವುದು)	ಅರಣ್ಯ (ಸಂರಕ್ಷಣಾ) ಕಾಯ್ದೆ 1980ರ ಸೆಕ್ಷನ್ 2(iii)ರ ಪ್ರಕಾರ ಗುತ್ತಿಗೆ ಅವಧಿಯನ್ನು ಸರ್ಕಾರದ ಆದೇಶ ಸಂಖ್ಯೆ: ಎಫ್‌ಇಇ 121 ಎಫ್‌ಎಲ್‌ಎಲ್ 2015 ದಿನಾಂಕ: 20-11-2020ರನ್ವಯ ನವೀಕರಿಸಲಾಗಿದೆ.
ಇ)	ಸದರಿ ಕಾರ್ಖಾನೆಗೆ ಅರಣ್ಯ ಪ್ರದೇಶವನ್ನು ಬಿಡುಗಡೆಗೊಳಿಸಲು ರಾಜ್ಯ ಸರ್ಕಾರಕ್ಕೆ ಅಧಿಕಾರವಿದೆಯೇ; ಯಾವ ಮಾನದಂಡಗಳ ಮೇಲೆ ನೀಡಲಾಗಿದೆ? (ಆದೇಶದ ಪ್ರತಿ ನೀಡುವುದು)	ಅರಣ್ಯ (ಸಂರಕ್ಷಣಾ) ಕಾಯ್ದೆ 1980ರ ಸೆಕ್ಷನ್ 2(iii)ರ ಪ್ರತಿಯನ್ನು ಅನುಬಂಧ-02ರಲ್ಲಿ ಇರಿಸಿದೆ.

ಸಂಖ್ಯೆ: ಅಪಜೀ 88 ಎಫ್‌ಎಲ್‌ಎಲ್ 2021


(ಉಮೇಶ್ ವಿ. ಕತ್ತಿ)

ಅರಣ್ಯ ಹಾಗೂ ಆಹಾರ, ನಾಗರಿಕ ಸರಬರಾಜು ಮತ್ತು ಗ್ರಾಹಕರ ವ್ಯವಹಾರಗಳ ಸಚಿವರು.

ಬಿಸ್ ಬಿ 2019-1

S-197445

57904

(24)



Proceedings of the Government of Karnataka

Subject: Renewal of Lease granted in favour of M/s. Mysore Paper Mills Limited to an extent of 20,005.42 hectares.

- Read:**
1. Government Order No. FFD 27 FDP 1979, dated: 11-08-1980.
 2. Letter No. KFD/HOFF/A5a(land)/28/2019-LR dated 29-09-2020 of the Principal Chief Conservator of Forests (Head of Forest Force), Aranya Bhavan, Bengaluru.

Preamble:

The Government of Karnataka vide Government Order read at (1) above had accorded sanction to lease the forest land with effect from 11-08-1980 for a period of 40 years. The period of lease has expired on 10-08-2020. Hence, the Principal Chief Conservator of Forests (Head of Forest Force) has submitted a proposal vide letter read at (2) above requesting to extend the lease to an extent of 20,005.42 hectares.

The proposal has been examined in detail and hence the order.

Government Order No. FEE 121 FLL 2015, Bengaluru,

Dated: 20.11.2020.

In the circumstances as explained in the preamble above, Government of Karnataka (First Part) are pleased to accord approval for the Renewal of Lease granted in favour of M/s. Mysore Paper Mills Limited (Second Part) to an extent of 20,005.42 hectares in accordance with the provisions provided in Section 2(iii) of the Forest (Conservation) Act, 1980 and by invoking the provisions of the Karnataka Forest Act, 1963 and the Karnataka Forest Rules, 1969, subject to the fulfilment of the following conditons.

C.P.C.R


1. The period of lease shall be **40 (forty) years** from 11-08-2020 to 10-08-2060 subject to renewal by mutual consent.
2. The extent of land made available is as per the **Annexure** of the Government Order No. FEE 121 FLL 2015, dated: 20.11.2020.
3. The schedule of areas as handed over by the First part is part and parcel of the present schedule as annexed.
4. In the areas made available to the Second part, it shall take up its plantation programme without eliminating such of the privileges of the local population as is existing in approved Working Plan of Concerned Division.
5. The selection of species for the plantation in the areas shall be with the approval of the Principal Chief Conservator of Forests (Head of Forest Force) and as approved in the Management Plan.

Handwritten signature and date 85/12

Official stamp and date 01 DEC 2020

6. 5% of the total tree growth to be raised, shall be of fodder yielding species, leaves of which should be made available on a sustained basis to the surrounding rural population at rates to be prescribed by the Principal Chief Conservator of Forests (Head of Forest Force).
7. 5% of the total tree growth should be of fuel species which should be made available to the Forest Department for the purpose of meeting the bonafide requirement of the rural population.
8. The Second part shall introduce Sandalwood in the area and Sandalwood shall be the property of the Government.
9. Wherever lops and tops of the tree growth are left behind by the industry, they shall be the property of the Government and this material can be used by local people for their bonafide purpose.
10. The rotation age for availing of the produce may be decided by the Second part in consultation with the Principal Chief Conservator of Forests (Head of Forest Force). The Second part is permitted to avail the crop for company to produce paper only up to and inclusive of 40th year. In case the species raised is bamboo, harvesting in the 40th year will be limited to the silvicultural practice adopted in the regular forests for this species. The balance bamboo crop left behind will be the property of the Government.
11. The areas made available shall be demarcated by the Second part on the ground at their cost in consultation with the Jurisdictional forest officers by means of boundary stones which should be kept in proper condition throughout the lease period to the satisfaction of the respective Deputy Conservator of Forests.
12. The GPS reading of each parcel of land shall be handed over to the Deputy Conservator of Forests. This list shall be jointly signed by both the parties.
13. The areas now made available to the Second part shall have to be planted in accordance with the Approved Management Forest Project of the Second part to be approved by the Principal Chief Conservator of Forests (Head of Forest Force) and exploitation of the Forest wealth generated in the area by the Second part shall be in accordance with the Management plan to be approved by the Ministry of Environment, Forests & Climate Change in consultation with the second part.
14. Recovery of investment made by the Second part from the plantations in the areas shall not be less than 87 ½ % of the yield in the plantations.
15. The balance quantity of 12 ½ % yield shall be surrendered by the Second part to the Government in lieu of lease rent.
16. Lease rent shall be paid by the Second part by 7th of April of the particular year.
17. The period commencing for the purpose of counting the year of plantation shall be the year in which the area has been planted up fully in the compact block. The Second part shall keep proper records of plantations raised and will produce it to the concerned Deputy Conservator of Forests of the Division for verification and making note in the Departmental records.
18. The Second part shall permit the officers and servants of Government with or without workmen at all times to enter upon the lands aforesaid to review the conditions.

19. In the case of Second part after taking possession of the land, fails to raise the plantations or fails to carry out the annual operations of the plantations for three consecutive years, the Forest Department may resume the area with the developments carried out and the Second part will have no right to claim any compensation. The decision of the Principal Chief Conservator of Forests (Head of Forest Force) in this respect is binding on which however, the Second part may appeal to Government whose decision in this respect shall be final.
20. The Second part will not allow any encroachment to be made or easement to be acquired on or over the demised premises and if any encroachment or easement shall be made or threatened to be made or anything is done or threatened to be done by any person which if not stopped might confer on him a right to easement against the demised premises the Second part will forthwith give notice thereof, to the First part and permit him and his servants and agents to enter the demised premises to inspect the same.
21. Second part will submit the list of the Watchman / Watcher / Protection Staff engaged by them for protection of the Forest land to the Jurisdictional Deputy Conservator of Forests on 1st April of each year. Second part will issue identity badge to the staff engaged for protection of Forest.
22. Before commencement of extraction the Second part will inform the Jurisdictional Chief Conservator of Forests and Deputy Conservator of Forests about the agency who is assigned the job of extraction, so that the movement of such personals can be properly monitored by the Jurisdictional Deputy Conservator of Forests.
23. The Second part shall be responsible for all the irregularities, commissions or omissions committed either by their employees, their agents or labourers in forest land, if any, within a radius of 250 meters from the leased area as if the irregularities have been committed by the Second part.
24. The Second Part shall be bound to render every assistance and use of their labour and equipment to extinguish fire, if any, in the adjoining forest areas under lease and the Second part shall in all cases give immediate notice of such occurrence of the fire to the nearest Forest, Revenue or Police Officer.
25. The Second part shall not use Forest land as per **Annexure**, for any non-forestry purpose such as construction of any buildings, roads, bridges etc.,
26. The Forest land handed over to the Second part will neither be leased or sub-contracted to any third party.
27. This lease shall be valid as long as the second part continues to be wholly owned Public Sector Undertaking of Government of Karnataka. This lease shall be terminated forthwith if any dilution of Shareholding by the Government of Karnataka takes place and the company ceases to be a Public Sector Undertaking.
28. After the expiry of the term of 40th year (10-08-2060) the Second part shall have the right to approach to the Government to secure these areas described in the **Annexure** for raising plantation for further period subject to such terms and conditions mutually agreed upon.
29. The second part will comply with all the Government Order, Circulars, and Guidelines issued by the Government of Karnataka & Ministry of Environment, Forests and Climate Change for management of Forest, Afforestation, Re-Forestation etc., from time to time.



30. Any violation of the above mentioned conditions will be treated as contravention of this lease and the said lease is liable for cancellation by the First part.
31. On behalf of Government of Karnataka the Principal Chief Conservator of Forests (Head of Forest Force) or his nominee shall sign the lease agreement with the nominee of M/s. Mysore Paper Mills Limited.

This Government Order is issued with the concurrence of Finance Department vide Note No. FD 348 EXP-5/2020, dated 20-11-2020.

By order and in the name of the
Governor of Karnataka

(S. Srinivasa) 20/11/2020

Under Secretary to Government

Forest, Ecology and Environment Department (Forest-C)

To:

The Nodal Officer, e-Gazette, Forest, Ecology and Environment Department (Forest-C), M.S. Buildings, Bengaluru.

Copy to:


1. The Director General of Forests and Special Secretary to Government of India, Ministry of Environment, Forest and Climate Change, Agni Wing, Indira Paryavaran Bhavan, Jor Bagh, Ali Ganj Road, New Delhi-110003.
2. The Accountant General (Audit I and II)/(Accounts), Karnataka, Bengaluru.
3. The Principal Chief Conservator of Forests (Head of Forest Force), Aranya Bhavan, Malleshwaram, Bengaluru-560003.
4. The Deputy Director General of Forests (Central), Government of India, M/o Environment, Forest and Climate Change, Integrated Regional Office, Kendriya Sadana, 4th Floor, E and F Wing, 17th Main, Koramangala, Bengaluru-560034.
5. The Principal Chief Conservator of Forests (FC) and Nodal Officer (FCA), Aranya Bhavan, Malleshwaram, Bengaluru-560003.
6. The Additional Principal Chief Conservator of Forests and Chief Executive Officer, Karnataka State Medicinal Plants Authority (KaMPA), Vanavikasa, 18th Cross, Malleshwaram, Bengaluru-560003.
7. The Managing Director, M/s. Mysore Paper Mills Limited, Bhadravathi, Shivamogga District.
8. The Chief Conservator of Forests, Shivamogga Circle, Shivamogga.
9. The Deputy Conservator of Forests, Shivamogga Division, Shivamogga.
10. SGF/Spare Copies.

ANNEXURE
(Government Order No. FEE 121 FLL 2015, dated: 20.11.2020)

Details of Divisions involved			
S.no	Division Name	Forest Land(ha.)	Non-Forest Land(ha.)
1.	Bhadravathi	5967.69	152.44
2.	Chikkamagalur	333.74	2.59
3.	Davanagere	284.01	0
4.	Koppa	80.69	0
5.	Sagar	8072.5	2391.64
6.	Shimoga	5266.79	64.76
Total		20005.42	2611.43

District wise breakup			
S.no	District Name	Forest Land(ha.)	Non-Forest Land(ha.)
1.	Chikmagalur	2005.96	73.27
2.	Chitradurga	104.4	53.37
3.	Davanagere	1310.1	11.64
4.	Shimoga	16584.96	2473.15
Total		20005.42	2611.43


Villages wise breakup			
S.no	Village	Forest Land(ha.)	Non-Forest Land(ha.)
1	Agasadi	11.12	0
2	Akalapura	16.4	0
3	Hadhigallu	43.61	0
4	Halavanahalli	1.22	0
5	Halesara	7.76	0


Under Secretary to Government
Forest, Ecology and Environment Department
(Forest & Co-Operations)

ANNEXURE

(Government Order No. FEE 121 FLL 2015, dated: 20.11.2020)

6	Horabylu	8.06	0
7	Hosakere	15.06	0
8	Hullatthi	17.39	0
9	Hullukodu	1.9	0
10	Hullusale	24.64	0
11	Jambekalluru	95.54	0
12	Karadiga	143.7	0
13	Khandaka	126.48	0
14	Kitthanduru	103.42	0
15	Kolagy	4.34	0
16	Kotikoppa	27.64	0
17	Mandakka	15.77	0
18	Maragalale	80.41	0
19	Mavadi	6.2	0
20	Nandigodu	52.13	0
21	Shiragara	138.83	0
22	Sonaburu	136.48	0
23	Surale	3.31	0
24	Thoranduru	23.35	0
25	Udagere	5.57	18.91
26	Virupapura	168.56	0
27	Yamarahalli	59.41	0
28	Megaravalli	10.56	0
29	Aralapura	91.8	0
30	Beesu	43.27	0
31	Belavi	79.3	0
32	BelaviHariharapura	31.97	0
33	Bharathipura	45.5	0
34	Bukklapura	2.87	0
35	Chinthala	6.99	0
36	Hiregadde	6.48	0
37	Hiresara	53.37	0
38	Hunasavalli	35.41	0


 Under Secretary to Government
 Forest, Ecology and Environment Department

14


ANNEXURE
(Government Order No. FEE 121 FLL 2015, dated: 20.11.2020)

39	Hurani	11.07	0
40	Yadagadde	39.37	0
41	Kalammanagudi	21.16	0
42	Kesthuru	1.12	0
43	Khabbagallu	32.33	0
44	Kokkodu	2.4	0
45	Melina Kuruvalli	17.45	0
46	Mulabagilu	53.67	0
47	Neilasara	39.09	0
48	Neraturu	2.95	0
49	Nerlamane	19.87	0
50	Nethragudu	26.82	0
51	Odhalumane	8.96	0
52	Sarala	54.62	0
53	Shirapathi	2.75	0
54	Thirthahalli	62.79	0
55	Yadagudde	8.4	0
56	Randya	41.39	0
57	BettadaBasavani	12.04	0
58	Hirethota	5.96	0
59	Hosabeedu	29	0
60	Kasagara	32.96	0
61	Kudumallige	132.12	0
62	Kukke	95.29	0
63	Malur	0.4	0
64	Sheke	8.36	0
65	Thothadakoppa	12.62	0
66	Yadavatthi	1.43	0
67	Alavani	26.78	0
68	Andhagere	34.04	0
69	Angalagudagi	75.02	0
70	Balaghatta	22.4	0
71	Bandigaadi	41.78	0

ANNEXURE

(Government Order No. FEE 121 FLL 2015, dated: 20.11.2020)

72	Basavani	6.28	0
73	Chikkneluru	11.33	0
74	Dabbanagadde	24.84	0
75	Devangi	26.86	0
76	Guruvahalli	14.72	0
77	Halamahishi	5.64	0
78	Haralimata	34.15	0
79	Harogolige	13.73	0
80	Hasanduru	49.49	0
81	Heddhuru	14.29	0
82	Herambapura	22.43	0
83	Holekoppa	42.05	0
84	Honnakere	14.08	0
85	Hosa Agrahara	15.6	0
86	Kabase	11.31	0
87	Kelakere	15.6	10.1
88	Kirnakere	54.73	0
89	Kyadhigere	57.21	0
90	Melige	3.86	0
91	Mrugavadhe	10.46	0
92	Mundavalli	60.69	0
93	Munnaralli	2.37	0
94	Nambala	1.34	0
95	Patlamane	19.75	0
96	Shirugaru	3.7	0
97	Vatagaru	2.76	0
98	Ambalikatte	131.02	0
99	Devabalu	216.53	0
100	Konagavalli	1.88	0
101	Kondajji	27.87	0
102	Mysanahalli	37.71	0
103	Rattahalli	70.98	0
104	Somanakoppa	59.61	0


 Under Secretary to Government
 Forest, Ecology and Environment

ANNEXURE

(Government Order No. FEE 121 FLL 2015, dated: 20.11.2020)


105	Guddekoppa	75.46	0
106	Sutturukote	30.77	0
107	Tvajavalli	161.52	0
108	Yarekoppa	47.96	0
109	Yedavala	199.56	0
110	Biranakere	62.43	0
111	Haramaghatta	144.88	0
112	Kallapura	18.86	0
113	Kunchenahalli	144.11	0
114	Hirekodige	7.68	0
115	Kanive	2.12	0
116	GungarakatteJammapura	226.65	0
117	Humchadhakatte	42.73	0
118	Bedagondanahalli	35.2	0
119	Mallehalu	297.61	0
120	Nalanikoppa	78.78	20.82
121	Arasanagatta	155.5	0
122	Bandhya	41.65	0
123	Muniyuru	77.76	0
124	Shankarapura	122.57	0
125	Belavadi	10.66	2.62
126	KalludiAbbigal	23.17	0
127	Binahalli	0	5.02
128	Dondaragatta	257.82	0
129	Gopanala	0.22	0
130	Madcnahalli	4.89	0
131	Mavinakatte	0	0.66
132	Sarathy	74.28	0
133	Gangondanahalli	79.87	10.97
134	Madhugondanahalli	16.13	0
135	Maravanji	57.5	0
136	Kallihalu	35.06	0
137	Lakkenakoppa	35.27	0

ANNEXURE

(Government Order No. FEE 121 FLL 2015, dated: 20.11.2020)

138	Adrihalli	47.37	0
139	Agaradahalli	35.06	0
140	Bhadrapura	15.07	1.44
141	Bommanakatte	84.92	0
142	Chandanakere	48.47	0
143	Danawadi	39.17	0
144	Diggadahalli	35.65	0
145	HanchinaSiddapura	48.36	0
146	Harogundhi	116.06	0
147	SydaraKallahalli	38.12	0
148	Yadehalli	17.5	0
149	Balemaranahalli	18.84	0
150	Chikkagoppenahalli	0.87	0
151	Hagalamane	392.32	0
152	Hiriyuru	0.35	0
153	Honnehatti	33.62	0
154	HuliyuruRamanakoppa	291.73	15.32
155	Hunasekatte	233.82	0
156	Kallahalli	173.61	0
157	KambadaluHosuru	18.92	0
158	Nanjapura	71.98	0
159	Shiriyuru	90.72	0
160	Siddapura	257.42	0
161	Thammadihalli	47.96	0
162	Tharikatte	11.66	0
163	Ittige	60.71	0
164	Ramenahalli	18.5	0
165	Yarehalli	244.97	0
166	Chikkatthuru	12.7	1.8
167	Geramaradi	0	9.72
168	GuddadhaBasavanahalli	144.66	8.75
169	H.Rangapura	185	0
170	H.Thimmapura	169.72	0


6


 Under Secretary to Government
 Forest, Ecology and Environment Department
 (Co-ordination)

ANNEXURE

(Government Order No. FEE 121 FLL 2015, dated: 20.11.2020)

171	Huralihalli	0.3	0
172	Sri Govindapur	0	25.91
173	MalaliChannenahalli	194.77	0
174	Rangenahalli	10.7	0
175	Shidukanahalli	22.93	7.35
176	Siddarainaiy	27.93	0
177	Yalavagere	10.22	0
178	Gulladhamane	8.25	0
179	Kenchenahalli	20.34	5.14
180	Marekallahalli	21.33	0
181	Sunnadhahalli	58.18	12.01
182	ThyagadhaBhavi	199.17	0
183	Udeva	12.72	0
184	Yaradhahankalu	158.61	0
185	Sahyadripura	1.3	0
186	Aladhahalli	45.95	2.59
187	Balliganuru	202.98	0
188	Devarahalli Kaval	3.05	0
189	Emmedoddikaval	49.26	0
190	Hireangala	22.27	0
191	Hogarehalli	5.74	0
192	Hoovinahalli	3.19	0
193	Devarahosahalli	58.15	53.37
194	Thuppadahalli	46.25	0
195	Naraganakere	24.44	0
196	Basavapura(Deguladhahalli)	48.75	0
197	Chiradoni	42.71	0
198	Garagadhakatte	20.5	0
199	Hiremalali	32.42	0
200	Malanayakanakatte	62.14	0
201	N.Basavanahalli	5.61	0
202	Shivagangehalu	56.16	0
203	Bettakaduru	22.52	0


 Under Secretary to Government
 Forest, Ecology and Environment Department
 (Forest-C & Co-Ordination)

ANNEXURE

(Government Order No. FEE 121 FLL 2015, dated: 20.11.2020)

204	Nilandhuru	3.18	0
205	Bandigadi	18.31	0
206	Koduru	12.85	0
207	Bullapura	10.84	0
208	Narasipura	35.52	0
209	Joga	20.89	0
210	Kyathanakoppa	48	0
211	Siddhapura	36.29	0
212	Byra	0	17.04
213	Channashettykoppa	50.45	0
214	Henagere	0	7.74
215	Iruvacki	5.89	0
216	Iyganabylu	7	0
217	Kerehittalu	39.73	0
218	Kerekoppa	0	5.89
219	Lakkavalli	13.9	0
220	Malanduru	172.36	0
221	Mumbalu	57.95	0
222	Narasipuraa	32.47	0
223	SarkariKannuru	0	10.69
224	Ambaragodhu	0	15.18
225	Besuru	60.23	14.11
226	Genasinakuni	0	21.76
227	Ginivara	0	5.97
228	Godekoppa	0	0.83
229	Hebasi	0	2.6
230	Kagarasu	0	32.59
231	Kattinadakoppa	0	22.27
232	Koluru	0	36.06
233	Lingadahalli	0	24.55
234	Reppadi	0	71.6
235	Sakalalu	0	15.4
236	Sheethuru	0	27.18

ANNEXURE

(Government Order No. FEE 121 FLL 2015, dated: 20.11.2020)

237	Baliggere	0.98	0
238	Bingalur	0	11.21
239	Brahmana Yalakalale	0	6.62
240	Haravale	23.67	1.52
241	Hebylu	0	3.4
242	Honnemaraadi	23.03	0.6
243	Kulakaru	0	0.45
244	Linganamakki	0	36.25
245	NadavadaBidaruru	0	11.16
246	NadavadaIlakalale	0	1.43
247	Adagalale	0	2.98
248	Bobbiga	4.88	144.66
249	Brahmana Kalasavalli	0	2.61
250	Chennagonda	197.34	38.87
251	Hunasagallu	8.94	84.94
252	Karani	0	107.5
253	Kattinakaru	0	4.99
254	Kiruvasi	0	73.93
255	Kodanavalli	0	38.75
256	Kudharuru	56.66	42.34
257	Marati	0	3.88
258	NadavadaAvade	0	74.65
259	NadavadaKeppige	0	0.83
260	Chikkanalluru	62.62	0
261	Keladhi	0	37.03
262	Yalagalale	0	48.52
263	Arehadha	3.52	0
264	Bellenne	18.2	0
265	Hiremane	36.77	9.79
266	Hosalli	0.39	0
267	Hulegaru	0	14.82
268	Kebbachalu	1.5	0
269	Khandika	0	1.57

ANNEXURE

(Government Order No. FEE 121 FLL 2015, dated: 20.11.2020)

270	Marthuru	37.82	0
271	Sasaravalli	15.64	0
272	Shiruru	10.93	0
273	Thadagalale	42.63	20.71
274	Thalaguppa	0.37	0
275	Kathavalli	0.39	5.13
276	Kotekoppa	54.92	0
277	Hosabale	31.25	0
278	Kamalapura	14.42	0
279	Kamaruru	45.8	7.58
280	Kuntagalale	60.26	0
281	Mangarasikoppa	2.29	0
282	Mannatthi	17.23	0
283	Nyarasi	37.65	0
284	Sambapura	8.16	0
285	Thelagundli	86	0
286	Bettadakurli	28.02	0
287	Bettadakurli Forest	140.43	0
288	Hasavi	33.92	0
289	Kerehalli	5.09	0
290	Negavadi	11.43	7.85
291	Shiddehalli Plantation	23.46	0
292	Siddihalli	37.15	0
293	Talaguppa	9.37	0
294	Thudaneeru	31.33	0
295	Atthibylu	6.03	0
296	Churchigundi	1.03	0
297	Doddajogihalli	20.4	0
298	Harogoppa	149.64	0
299	Kalmane	353.92	0
300	Madravalli	178.14	0
301	Markande	35.23	0
302	Sidaginahal	312.85	0

5

ANNEXURE

(Government Order No. FEE 121 FLL 2015, dated: 20.11.2020)

303	Sutthabandya	63.1	0
304	Tanagnatta	67.65	0
305	Yarekatte	81.02	0
306	DabbanaByranahalli	55.35	0
307	Gogga	115.39	0
308	Hosuru	59.76	5.88
309	Hulaginakatte	40.23	0
310	Maravalli	126.55	0
311	Vaderapura	6.28	0
312	Alanduru	20.35	25.09
313	Amrutha	12.07	0
314	Borekoppa	33.24	0
315	Byahalli	70.84	0
316	Doddakolavalli	7.9	0
317	Goragodu	73.15	62.28
318	Hanigadde	14.09	0
319	Haniya(*)	0.62	0
320	Haramballi	47.51	0
321	Hireyogi	10.27	0
322	Honnebylu	29	60.18
323	Huligadde	59.85	0
324	Jambuvalli	16.99	0
325	Kadasuru	68.31	9.81
326	Kallukoppa	13.16	0
327	Kanabanduru	28.3	0
328	Karagodu	26.18	0
329	Karigarasu	55.63	0
330	Koduru	31.14	0
331	Kolagi	87.71	0
332	Malalikoppa	0.81	0
333	Maluru	13.04	9.21
334	Melinabesagi	3.1	0
335	Moodagadale	10.09	0

ANNEXURE

(Government Order No. FEE 121 FLL 2015, dated: 20.11.2020)


336	Nagarahalli	33.14	19.58
337	Nallunde(*)	18.92	0
338	Nivani	58.04	0
339	Ramachandrapura	90.02	0
340	Shakavalli	44.43	0
341	Sonale	48.86	0.82
342	Thogari	72.05	0
343	Trinive	65.38	0
344	Vasave	16.53	0
345	Yalagallali	61.28	0
346	Adugalale	0	39.8
347	Andagolu	2.24	0
348	Badenaheggari	0	11.93
349	Byduru	162.68	15.98
350	Choorda	0	37.76
351	Ganganakoppa	2.99	0
352	Gubbiga	7.15	0
353	Guduvadi	0	11.02
354	Hagaturu	0.08	119.97
355	Harohitthage	20.19	0
356	Hosakesare	72.22	0
357	Hosakote	1.08	77.61
358	Hosanadu	5.81	70.36
359	InamNagodi	26.47	24.62
360	Jala	0	78.3
361	Jeni	26.41	0
362	Kalasi	0	20.96
363	Kalludi	61.04	11.47
364	Kaluru	85.99	4.26
365	Kenchigabylu	1.73	0
366	Kesari	0	24.37
367	Koteshirur	0	65.57
368	Kurdvari	0	28

(4)

ANNEXURE

(Government Order No. FEE 121 FLL 2015, dated: 20.11.2020)

369	L.Guddekoppa	54.69	0
370	M.Guddekoppa	55.04	0
371	Malali	0	104.14
372	Manashetty	109.68	10.15
373	Maruthipura	16.36	0
374	Masagalla	11.85	0
375	Mavinakoppa	28.7	0
376	Melina Sampalli	16.75	0
377	Mulagadde	9.17	34.32
378	Nelagalale	0	1.39
379	Punaji	15.8	0
380	Salageri	17.92	0
381	Tenkabylu	2.08	0
382	Thotadakoppa	3.97	0
383	Varakodu	50.14	0
384	P. Kallukoppa	6.86	0
385	Adavalli	7.95	0
386	Arathala	6.12	0
387	Baiuru	17.52	7.78
388	H.Hunasavalli	31.03	0
389	HalageriMandri	19.39	0
390	Halugudde	37.94	0
391	Haridravathi	33.47	0
392	Hosahalli	40.69	0
393	J.I.Gavaturu	6.12	10.67
394	K.Hunasavalli	57.71	0.39
395	Karakki	53.58	0
396	Kerehally	21.89	0
397	Kukkalale	2.07	0
398	Kunnuru	1.9	0
399	Kusagundi	100.07	0
400	Menasi	0.68	0
401	Mutthala	36.58	0


Under Secretary to Government
Forest, Ecology and Environment Department
(Forest-C & Co-Ordination)

ANNEXURE

(Government Order No. FEE 121 FLL 2015, dated: 20.11.2020)

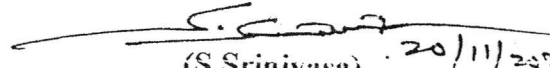
402	Adagodi	45.3	23.6
403	Benuru	37.00	0
404	Brahamatarive	18.57	0
405	Brahmanawada	54.65	0
406	Byragunda	8.28	15.56
407	Byse	23.52	12.03
408	Hebburuli	100.04	0
409	Hosoru	13.85	0
410	Ilakunji	43.11	0
411	Kabali	12.33	0
412	Karimane	122.4	0
413	Kattinahole	11.57	0
414	Kelanduru	19.96	0
415	Kodashi	34.93	0
416	Makodu	9.36	2.06
417	Malale	38.88	10.33
418	Matthikai	89.37	0
419	Mudagoppa	9.01	0
420	Nidagodu	34.83	32.57
421	Ryave	64.5	0
422	Agalabagilu	91.19	28.08
423	Hosakoppa	66.16	0
424	Hoskoppa	14.06	0
425	Belanduru	2.34	0
426	Savanthuru	53.08	0
427	Suttha	91.88	1.21
428	Mumbaru	154.03	0
429	Aramane Koppa	44.13	0
430	Hodlakottara	6.75	0
431	Chikkakanchigudde	94.6	0
432	Kalanakatte	548.45	0
433	Syduru	128.4	0
434	Ittigehalli	195.82	0

(2)

ANNEXURE


(Government Order No. FEE 121 FLL 2015, dated: 20.11.2020)

435	Thriyambakapura	109.5	0
436	Siddarathalli	221.21	0
437	Humacha	211.67	91.79
438	Mallesara	149.46	0
439	Majuvana	72.81	0
440	Munbaru-Kopparagundi Nursery	1.86	0
441	Aragodi-Mavinahole Nursery	0.74	0
442	Suttha-Suttha Nursery	1.05	0
443	Savanthuru-Mavinakatte Nursery	0.46	0
444	Chikkakanchigudde-Heggar Nursery	3.4	0
445	Hodlakottara-Kutra Nursery	1.7	0
446	Kalanakatte-Kalanakatte Nursery	2.19	0
447	Syduru-Syduru Nursery	0.9	0
448	Aramanekoppa-Mattimane Nursery	0.93	0
Total		20005.42	2611.43


(S Srinivasa) 20/11/2020

Under Secretary to Government

Forest, Environment and Ecology Department (Forest-C)


20/11/2020

The Forest (Conservation) Act 1980

An Act to provide for the conservation of forests and for matters connected therewith or ancillary or incidental thereto.

Be it enacted by Parliament in the Thirty-first year of the Republic of India as follows;

1. Short title, extent and commencement: (1) This Act may be called the Forest (Conservation) Act 1980.

(2) It extends to the whole of India except the State of Jammu and Kashmir.

(3) It shall be deemed to have come into force on the 25th day of October 1980.

With a view to checking further deforestation, the Forest (Conservation) Ordinance, 1980 had been promulgated on 25th October, 1980. The present Act has replaced the said Ordinance and contains similar provisions. The Act extends to the whole of India except the State of Jammu and Kashmir and came into force on 25th October, 1980.

2. Restriction on the de-reservation of forests or use of forest land for non-forest purpose: Notwithstanding anything contained in any other law for the time being in force in a State, no State Government or other authority shall make, except with the prior approval of the Central Government, any order directing-

(i) that any reserved forest (within the meaning of the expression "reserved forest" in any law for the time being in force in that State) or any portion thereof, shall cease to be reserved;

(ii) that any forest land or any portion thereof may be used for any non-forest purposes;

1. Received the assent of the President on 27-12-1980 published in the Gazette of India, (Extra), Part II, Section 1, dated 27-12-1980.

¹(iii) that any forest land or any portion thereof may be assigned by way of lease or otherwise to any private person or to any authority, corporation, agency or any other Organisation not owned, managed or controlled by Government.

(iv) that any forest land or any portion thereof may be cleared of trees which have grown naturally in that land or portion, for the purpose of using it for afforestation.

²[**Explanation:-** For the purpose of this section "non-forest purpose" means the breaking or clearing of any forest land or portion thereof for-

(a) the cultivation of tea, coffee, species, rubber, palms, oil-bearing plants, horticultural crops of medicinal plants;

(b) any purpose other than reafforestation, but does not include any work relating or ancillary to conservation, Development and management of forests and wildlife, namely, the establishment of check-posts, fire lines, wireless communications and Construction of fencing, bridges and culverts, dams, waterholes, trench marks, boundary marks, pipelines or other like purposes.]

3. Constitution of Advisory Committee:- The Central Government may constitute a Committee consisting of such number of persons as it in may deem fit to advise that Government with regard to-

(i) the grant of approval under section 2; and