


ಕರ್ನಾಟಕ ವಿಧಾನ ಪರಿಷತ್ತು

ಚುಕ್ಕೆ ಗುರುತಿಲ್ಲದ ಪ್ರಶ್ನೆ : 114  
 ಸದಸ್ಯರ ಹೆಸರು : ಶ್ರೀ ಕೆ.ಎ.ತಿಪ್ಪೇಸ್ವಾಮಿ  
 (ನಾಮನಿರ್ದೇಶನ ಹೊಂದಿದವರು)  
 ಉತ್ತರಿಸುವ ದಿನಾಂಕ : 12-09-2022  
 ಉತ್ತರಿಸುವವರು : ಸನ್ಮಾನ್ಯ ಮುಖ್ಯಮಂತ್ರಿಗಳು

ಕ್ರ. ಸಂ.	ಪ್ರಶ್ನೆ	ಉತ್ತರ
ಅ)	ರಾಜ್ಯದಲ್ಲಿನ ಕಾಡಾನೆಗಳು ಸಂಪತ್ತು (Elephant Reserve) ಬಗ್ಗೆ ಕೇಂದ್ರ ಸರ್ಕಾರದ ಪರಿಸರ, ಅರಣ್ಯ ಮತ್ತು ಹವಾಮಾನ ಬದಲಾವಣೆ ಮಂತ್ರಾಲಯ ಮಾಹಿತಿಯನ್ನು ಬಯಸಿರುವುದು ಸತ್ಯವೇ; ಹಾಗಿದ್ದಲ್ಲಿ, ಈ ಬಗ್ಗೆ ಪೂರ್ಣ ಮಾಹಿತಿ ನೀಡುವುದು;	ಹೌದು. ರಾಜ್ಯ ಸರ್ಕಾರವು ದಿನಾಂಕ: 25.11.2002 ರಂದು ಒಟ್ಟು 6724.87 ಚ.ಕಿ.ಮೀ ಪ್ರದೇಶವನ್ನು ಮೈಸೂರು ಆನೆ ಮೀಸಲು ಪ್ರದೇಶ ಎಂದು ಅಧಿಸೂಚನೆಗೊಳಿಸಲಾಗಿದೆ. ಅಲ್ಲದೇ, ದಿನಾಂಕ: 26.03.2015ರಂದು ಅಧಿಸೂಚನೆ ಹೊರಡಿಸಿ ಚಿಕ್ಕಮಗಳೂರು ಮತ್ತು ಶಿವಮೊಗ್ಗ ಜಿಲ್ಲೆಯ ಅರಣ್ಯ ಪ್ರದೇಶಗಳ ಒಟ್ಟು 1331.94 ಚ.ಕಿ.ಮೀ ಪ್ರದೇಶವನ್ನು ಮೈಸೂರು ಆನೆ ಮೀಸಲು ಪ್ರದೇಶಕ್ಕೆ ಸೇರ್ಪಡೆಗೊಳಿಸಿದೆ. ಮುಂದುವರೆದು, ರಾಜ್ಯ ಸರ್ಕಾರವು ದಿನಾಂಕ: 26.03.2015ರಂದು ಒಟ್ಟು: 2321.119 ಚ.ಕಿ.ಮೀ ಪ್ರದೇಶವನ್ನು ದಾಂಡೇಲಿ ಆನೆ ಮೀಸಲು ಪ್ರದೇಶವೆಂದು ಅಧಿಸೂಚನೆಗೊಳಿಸಿದೆ. ಸದರಿ ಮಾಹಿತಿಯನ್ನು ಕೇಂದ್ರ ಸರ್ಕಾರಕ್ಕೆ ಈಗಾಗಲೇ ಸಲ್ಲಿಸಲಾಗಿರುತ್ತದೆ. ಅಧಿಸೂಚನೆಯ ಪ್ರತಿಯನ್ನು ಅನುಬಂಧ ದಲ್ಲಿ ನೀಡಲಾಗಿದೆ.
ಆ)	ರಾಜ್ಯ ಸರ್ಕಾರಗಳು ಈ ರೀತಿ ಕೇಂದ್ರ ಸರ್ಕಾರದ ಮಂತ್ರಾಲಯಗಳು ಬಯಸಿದ ಮಾಹಿತಿಯನ್ನು ಒದಗಿಸದಿದ್ದಲ್ಲಿ, ಕೇಂದ್ರ ಸರ್ಕಾರದ ಹಲವಾರು ಪುರಸ್ಕೃತ ಯೋಜನೆ ಅಡಿ ದೊರೆಯುವ ಆರ್ಥಿಕ ನೆರವು ಮತ್ತು ಇತರೆ ಸೌಲಭ್ಯಗಳನ್ನು ಪಡೆಯಲು ಭಾದಕವಾಗುವುದಿಲ್ಲವೇ; ಹಾಗಿದ್ದಲ್ಲಿ, ಈ ಮಾಹಿತಿಯನ್ನು ಈಗಲಾದರೂ ನೀಡಲು ರಾಜ್ಯ ಸರ್ಕಾರ ಮುಂದಾಗುವುದೇ; (ಪೂರ್ಣ ವಿವರ ನೀಡುವುದು)	ರಾಜ್ಯದಲ್ಲಿರುವ ಮೈಸೂರು ಮತ್ತು ದಾಂಡೇಲಿ ಆನೆ ಮೀಸಲು ಪ್ರದೇಶಕ್ಕೆ ಪ್ರತಿ ಆರ್ಥಿಕ ವರ್ಷದಲ್ಲಿ ಕೇಂದ್ರ ಸರ್ಕಾರಕ್ಕೆ ಸಲ್ಲಿಸಲಾಗುವ ವಾರ್ಷಿಕ ಕ್ರಿಯಾ ಯೋಜನೆಯನ್ನು ಪರಿಗಣಿಸಿ, ಪರಿಶೀಲನೆ ಮಾಡಿ ಕೇಂದ್ರ ಪುರಸ್ಕೃತ ಆನೆ ಯೋಜನೆ ಲೆಕ್ಕಶೀರ್ಷಿಕೆಯಡಿಯಲ್ಲಿ ಅನುದಾನವನ್ನು ನಿರ್ವಹಣೆಗಾಗಿ ಬಿಡುಗಡೆ ಮಾಡಲಾಗುತ್ತಿರುತ್ತದೆ. ಮುಂದುವರೆದು, ರಾಜ್ಯದಲ್ಲಿನ ಆನೆ ಮೀಸಲು ಪ್ರದೇಶಗಳಿಗೆ ಸಂಬಂಧಿಸಿದ ದಾಂಡೇಲಿ ಆನೆ ಮೀಸಲು ಪ್ರದೇಶದ ನಕ್ಷೆಯನ್ನು ಕೇಂದ್ರ ಸರ್ಕಾರಕ್ಕೆ ಈಗಾಗಲೇ ಸಲ್ಲಿಸಲಾಗಿರುತ್ತದೆ.

		<p>ಅದರಂತೆ, ಕಳೆದ ಮೂರು ವರ್ಷದಲ್ಲಿ ಕೇಂದ್ರ ಪುರಸ್ಕೃತ ಆನೆ ಯೋಜನೆ ಲೆಕ್ಕಶೀರ್ಷಿಕೆಯಡಿಯಲ್ಲಿ ಬಿಡುಗಡೆಯಾದ ಅನುದಾನ ಹಾಗೂ ಭರಿಸಲಾಗಿರುವ ವೆಚ್ಚದ ವಿವರ ಕೆಳಕಂಡಿದೆ.</p> <p style="text-align: right;">(ರೂ.ಲಕ್ಷಗಳಲ್ಲಿ)</p> <table border="1"><thead><tr><th>ಕ್ರ. ಸಂ</th><th>ವರ್ಷ</th><th>ಬಿಡುಗಡೆಯಾದ ಅನುದಾನ</th><th>ಭರಿಸಲಾದ ವೆಚ್ಚ</th></tr></thead><tbody><tr><td>1</td><td>2019-20</td><td>614 18</td><td>611.98</td></tr><tr><td>2</td><td>2020-21</td><td>710.11</td><td>710.07</td></tr><tr><td>3</td><td>2021-22</td><td>435.325</td><td>401.713</td></tr><tr><td>4</td><td>2022-23</td><td>786.75*</td><td>-</td></tr></tbody></table> <p>*ಆಗಸ್ಟ್-2022ರಲ್ಲಿ ಕೇಂದ್ರ ಸರ್ಕಾರದಿಂದ ಅನುಮೋದನೆ ಪಡೆಯಲಾಗಿದ್ದು ಅನುದಾನ ಬಿಡುಗಡೆಗೆ ಬಾಕಿ ಇರುತ್ತದೆ.</p>	ಕ್ರ. ಸಂ	ವರ್ಷ	ಬಿಡುಗಡೆಯಾದ ಅನುದಾನ	ಭರಿಸಲಾದ ವೆಚ್ಚ	1	2019-20	614 18	611.98	2	2020-21	710.11	710.07	3	2021-22	435.325	401.713	4	2022-23	786.75*	-
ಕ್ರ. ಸಂ	ವರ್ಷ	ಬಿಡುಗಡೆಯಾದ ಅನುದಾನ	ಭರಿಸಲಾದ ವೆಚ್ಚ																			
1	2019-20	614 18	611.98																			
2	2020-21	710.11	710.07																			
3	2021-22	435.325	401.713																			
4	2022-23	786.75*	-																			
ಇ)	<p>ರಾಜ್ಯ ಸರ್ಕಾರ ರಾಜ್ಯದಲ್ಲಿನ ಕಾಡಾನೆಗಳ ಸಂಪತ್ತು ಬಗ್ಗೆ ಕೇಂದ್ರ ಸರ್ಕಾರಕ್ಕೆ ಮಾಹಿತಿ ನೀಡಲು ವಿಫಲರಾದ ಅಧಿಕಾರಿಗಳ ಹೆಸರು ಮತ್ತು ಹುದ್ದೆ ವಿವರ ನೀಡುವುದು ಮತ್ತು ಇವರ ಮೇಲೆ ಕೈಗೊಂಡ ಕ್ರಮವೇನು? (ಕ್ರಮದ ಬಗ್ಗೆ ಮಾಹಿತಿ ನೀಡುವುದು)</p>	<p>ಕೇಂದ್ರ ಸರ್ಕಾರವು ಕೋರಲಾದ ಮಾಹಿತಿಯನ್ನು ಸಕಾಲದಲ್ಲಿ ಸಲ್ಲಿಸಲಾಗಿದೆ.</p>																				

ಸಂಖ್ಯೆ: ಅಪಜೀ 126 ಎಫ್‌ಡಬ್ಲ್ಯೂಎಲ್ 2022

  
(ಬಸವರಾಜ ಬೊಮ್ಮಾಯಿ)  
ಮುಖ್ಯಮಂತ್ರಿಗಳು

ಇದರ ಮೂಲಕ ಸರ್ಕಾರದ ಅನುಮೋದನೆ

GOVERNMENT OF KARNATAKA

FEE 231 P/WL 2000

Karnataka Government Secretariat,  
M.S. Building,  
Bangalore, Dated: 25-11-2002.

NOTIFICATION

As per the decisions taken by the steering committee of the Project Elephant on 2.9.99, the Ministry of Environment and Forest, Government of India has requested Government of Karnataka to initiate action for notifying the Elephant Reserves in Karnataka vide letter No: 7-2/00(PE) dated: 28.9.2000. Principal Chief Conservator of Forests (W/Elphs) has sent proposal to Government of India for notifying the Mysore Elephant Reserve vide his letter No: DMN/WL/CR-66/2000-01, dated: 26-2-2002. The Government of India has conveyed its approval for setting up Mysore Elephant Reserve vide letter No: 7-2/00(PE), dated: 26.3.2002.

Government of Karnataka hereby declares the area described in the Schedule below as "Mysore Elephant Reserve" under the centrally sponsored Scheme Project Elephant.

SCHEDULE

Allocation of the Area, etc.

Name	Mysore Elephant Reserve
Districts	Spread over the districts of Bangalore Urban, Bangalore Rural, Chamara Nagar, Mandya, Mysore, Kodagu and Hassan.
Area	Core - 3103.40 Sq. Kms. Buffer - 3621.47 Sq.Kms. Total - 6724.87 Sq.Kms.

Boundary Description:

NP National Park, WLS- Wildlife Sanctuary, RF- Reserve Forest, SF- State Forest, P- (Panna)

Core Assets:

The existing notified areas of Bannerghatta NP, Cauvery WLS, BRT WLS, Bandipur NP, Nagarjuna WLS, Rajiv Gandhi (Nagarahole) NP, Brahmagiri WLS, Talacauvery WLS and Pushpangi WLS having a total area of 3103.40 Sq.Kms.

(3)

Differ Areas:

The existing notified areas of Baghall Extension Block(North) RF of Bangalore Urban Division, Bellkalabetta SF, Muggur SF(P1) Chitandowadi SF (P2) of Bangalore Rural Division, Basavanabetta SF (P3) of Mandya Division, Chikkayaluru RF (P4), Mambetta State Forest, Madeshwaraniate RF (P5), Kaudalli RF, Hanur RF, Bedarhalli RF of Kollegal Division (other portions of SF/RF P1 to P5 are included in Cauvery WLS). Nagarapura Taluk Block of Mysore Division, Kerti RF, Urti RF, Padinalland RF (P6), Govamachi RF of Virajpet Division, Madikere East RF, Padinalland RF (P6), Pattighat RF (P7), (other portions of RF P6 & P7 are included in Talacauvery WLS). Kadamkal RF (P3), (Other portion of RF P3 is included in Pushpagiri WLS), Alur RF, Anaka RF, Dubare RF, Gandadagudi RF, Nidhu RF, Jainkalabetta RF, Madavanadu RF, Malanbi RF, Kattopura RF, Gangavara RF and Alur RF of Madikere Division, Bisale RF of Hassan Division, totalling 3621.47 Sq.Kms.

Further the inter-state border of Karnataka-Tamil Nadu and Karnataka-Kerala is the boundary in the south-east, Southern and South-West region.

By order and in the name of the  
Governor of Karnataka,

*P. R. S. Jayaram*  
(P. R. S. JAYARAM)  
Desk Officer,

Forest, Environment and Ecology Department.

*MP*

- 1. The Accountant General (Audit I & II, A & E) Bangalore.
- 2. The Principal Chief Conservator of Forests, Aranya Bhavan, Malleshwaram, Bangalore.
- 3. The Principal Chief Conservator of Forests (Wildlife) Bangalore.
- 4. Director General of Forests & Director, Project Elephant, Ministry of Environment and Forests, Government of India, New Delhi.
- 5. Director and Conservator of Forests, Government of India, Paryavaran Bhavan, CGO Complex, New Delhi, New Delhi-110 003.
- 6. Private Secretary to the Hon'ble Minister for Forests, Environment and Ecology Department, Bangalore.
- 7. State Engineer

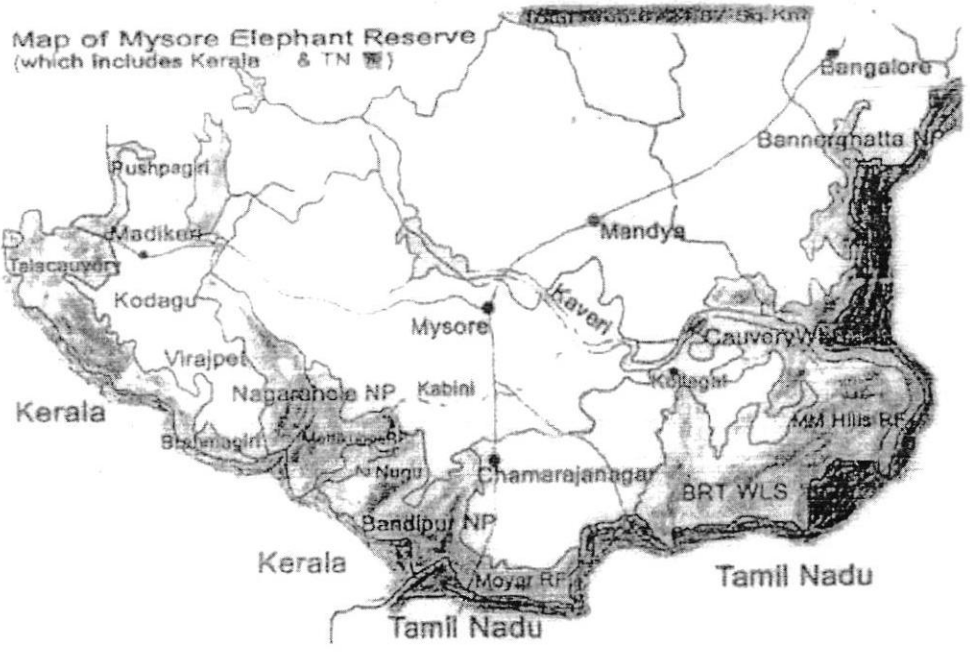
Final attn of PCCF Karnataka [Camp. at Belgaum]

Topic: The location and area of Mysore Elephant Reserve as per GOK Notification No. FEE 231 FWL 2000 dated 25-11-2002



District	Circle	Divisions	Core area in Sq. Kms		Buffer area in Sq. Kms	
			Location	Extent	Location	Extent
<b>Elephant Reserves</b>						
Bangalore Urban	Bangalore	1 Bangalore Urban			Ragihalli Ext Block	4.95
		2 Bannerghatta National Park	Bannerghatta NP	104.27		
Bangalore Rural	Bangalore	3 Bangalore Rural			Bellakalabetta SF	109.73
					Muggur SF (P1)	68.51
					Challandwadi SF (P2)	100.83
Chamarajanagar	Chamarajanagar	4 Chamarajanagar WLD	BRT WLS	539.52		
		5 Kanakapura WLD	Cauvery WLS	526.29		
		6 Bandipur National Park	Bandipur NP	870.36		
			Nugu WLS	30.32		
		7 Kollegal T Division			Chikkayaldu RF (P4)	620.24
					Mombetta SF	69.80
					Madeshwaramalai RF (P5)	1,739.20
					Kaudalli RF	
					Hanur RF	91.05
					Yedeyarhalli RF	
Mandya	Mandya	8 Mandya T Division			Basavanabetta SF (P3)	100.35
Mysore	Mysore	9 Mysore WL Sub Division				
MYSORE		10 Hunsur WL Division	Nagarhole NP	643.39		
			Brahmagiri WLS	181.29		
		11 Mysore T Division			Naganapura Tiger Block	31.34
		12 Hunsur T Division				
Kodagu	Kodagu	13 Madikeri T Division			Madikeri East RF	1.02
KODAGU					Padinalknad RF (P6)	21.57
					Pattighat RF (P7)	59.46
					Kadamkal RF (P8)	62.24
					Attur RF	20.85
					Anekad RF	28.79
					Dubare RF	45.71
					Gandadagudi RF	0.12
					Nidha RF	14.83
					Jaikalbetta RF	6.32
					Yadavanadu RF	29.76
					Malambi RF	14.55
					Kattepura RF	2.36
					Gandavara RF	1.12
					Alur RF	2.02
		14 Virajpet T Division			Kerti RF	62.79
					Urti RF	51.13
					Padinalknad RF (P6)	159.34
					Devamachi RF	36.96
					Mavukal RF	33.09
		15 Madikeri WL Sub Division	Pusphpagiri WLS	102.96		
			Talacauvery WLS	105.00		
Hassan	Hassan	16 Hassan Division			Bisale RF	31.35
				3,103.40		3,621.47

Core area = 3103.40 sq.kms  
 Buffer area = 3621.47 sq.kms  
 Total area = 6724.87 sq.kms



GOVERNMENT OF KARNATAKA

No: FEE 202 FWL 2014

Karnataka Government Secretariat,  
M.S. Building,  
Bangalore, dated: 26 -03-2015.

NOTIFICATION

The Government of India have conveyed its approval for setting up of Mysore Elephant Reserve vide letter No.7-2/00(PE) dated 26-03-2002 to an extent of 3103.40 sq.km. of Core area and 3621.47 sq.km. of Buffer area totalling 6724.07 sq.kms. Further, in the 13<sup>th</sup> Meeting of the Steering Committee of Project Elephant held on 17-12-2014, the proposal was discussed in detail, duly complying with the directions of the Hon'ble High Court of Karnataka dated 28-03-2013 in WP(Civil) No. 14029/2008 (GM-RES) and accorded approval to the above proposal of Government of Karnataka to include Bhadra Wildlife Sanctuary and neighboring areas (455.80 sq.km. Core area + 876.14 sq.km Buffer area totally 1331.945 sq.km.) under Mysore Elephant

Reserve.

Now, the Government of Karnataka after carefully considering the matter hereby declares the area described in the Schedule, now as "Mysuru Elephant Reserve Extension" under the Centrally Sponsored Scheme "Project Elephant".

SCHEDULE

1. Name : Mysuru Elephant Reserve Extension
2. Districts : Spread over the districts of Chikkamagaluru and Shivamogga.
3. Area : Core - 455.80  
: Buffer- 876.14  
: Total - 1331.94

Boundary Description:-

NP-National Park, WLS-Wildlife Sanctuary, RF-Reserve Forest, SF-State Forest, PA-Protected Area.

Core Area:-

Bhadra Wildlife Sanctuary 455.80 sq.Km.

Buffer Area:-

Kammenahalli SF, Churchigudda SF, Maskali SF, Saragod SF, Tathkola SF, Balur SF, Basavanakote SF, Basthi SF, Melinahulavathi thickly wooded (Revenue Land), Jagara thickly wooded (Revenue Land), Kattehole thickly wooded (Revenue Land) of Chickmagalur Division, Halasur SF & MF, Bannur MF, Devadhana SF, Madhuguni SF, Megaramakki SF, Kushkal SF, Aramballi SF, Gubbiga MF, Kanabur MF, Malandur gudda SF, Advalli MF of Koppa Division, Kadehalli MF (Kadekal MF), Singanamane MF, Yaraganahalu MF, Lakinkoppa MF, Kaithotlu MF, Byrapura MF, Karkuchi SF & MF, Kundur MF, Gurupura SF, Basavanahalli MF, Chikkathur MF, Thyagadabaji extn. SF & MF, Thimmapura SF, Chorono Yedihalli SF, Kakanahosudi SF, Lingapura MF, Umblebylu SF & MF, Thamadihalli SF, Udevu SF & MF, Gangur SF, Thanigebylu SF, Lingadahalli SF, Bababudan SF of Chikmagalur Division, totalling 876.14 Sq. Kms.

BY ORDER AND IN THE NAME OF THE  
GOVERNOR OF KARNATAKA



(S.P.PATIL)

UNDER SECRETARY TO GOVERNMENT,  
FOREST, ENVIRONMENT AND ECOLOGY DEPARTMENT

To,

The Compiler, Karnataka Gazettee, Bangalore-560 001 for publication in the next issue of Gazette and requested to supply 100 copies to above signed and 500 copies to the Principal Chief Conservator of Forests (Wildlife), Aranya Bhavan, 18<sup>th</sup> Cross, Malleswaram, Bangalore - 560 003.

Copy to:

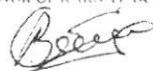
1. Principal Accountant General (A and E), Karnataka, Bangalore-560 001.
2. Principal Chief Conservator of Forests, (Head of Forest Force), Aranya Bhavan, 18<sup>th</sup> Cross, Malleswaram, Bangalore-560 003.
- ~~3. Principal Chief Conservator of Forests, (Wildlife), Aranya Bhavan, 18<sup>th</sup> Cross, Malleswaram, Bangalore-560 003.~~
4. Inspector General of Forests & Director, Project Elephant, Ministry of Environment and Forests, Government of India, New Delhi.
5. Spare Copies/Section Guard File.



Statement showing the location and area of Bhadra Wildlife Sanctuary and neighbouring areas under the Mysore Elephant Reserve as per Government of India letter No. F.No.7-2/2000-PE dated 16-01-2015.							
Sl. No.	Name of the District	Name of the Circle	Name of the Division	Core area in Sq. Kms.		Buffer area in Sq. Kms.	
				Location	Extent	Location	Extent
	Elephant Reserve						
1	Chikkamagaluru	Chikkamagaluru	17 Bhadra Wildlife Sanctuary	Muthodi SF & extension Kagemangiri SF	10063.91 3333.87	Kamenhalli SF Churchigudda SF	4389.05 3868.88
				Hipla Block-I, II, III	132.19	Maskali SF	2283.34
				Kesave Block-I & II (Acquired area)	73.84	Sargodu SF	3724.9
				Tadasa State Forest	1322.95	Tatkola SF	936.03
				Nandigave State Forest	384	Balur SF	7705.38
				Lakkavalli State Forest Extn.	1450.04	Basavankote SF	3124.31
				Lakkavalli State Forest	12545.54	Baasti SF	1286.92
				Aldhara State Forest	4402.8	Melinhulvati Thickly wooded (Rev. land)	2283.43
				Tammadihalli State Forest	1112.86	Jagara Thickly wooded (Rev. land)	833.94
				Gangegiri State Forest	4061.53	Kattehole Thickly wooded (Rev. land)	889.91
				Hebbegiri State Forest	2161.13	Halasur SF	1771.59
				Madhuguni State Forest	1151.08	Halasur MF	531.48
				Madla State Forest	920.44	Bannur MF	545.41
				Tegurugudda State Forest	1681	Devadana SF	549.08
				Vaddihatti State Forest	219	Madhuguni MF	800.91
				Hebbe Block-I (Acquired area)	564.04	Megarmakki MF	463.04
					45580.22	Megarmakki SF	3139.7
					or	Kuskal SF	6195.39
					455.80 sq.km.	Aramballi SF	6262.73

	Gubbiga MF	612.3
	Kanabur MF	291.5
	Mallandur gudda SF	4014.57
	Adavalli MF	299.55
	Kadehalli MF (Kadekal MF)	372.72
	Singanamane MF	525.69
	Yeraganahalu MF	757.5
	Lakkinkoppa MF	495.25
	Kaithotlu MF	169.68
	Byrapura MF	330.43
	Karakuchi SF	890.23
	Karakuchi MF	110.87
	Kundur MF	1644.68
	Gurupura SF	2132.03
	Basavanhalli MF	272.36
	Chikkattur MF	602.19
	Tyagadabaji Ext.	635.29
	Tyagadabaji SF	2461.89
	Tyagadabagi MF	736.88
	Thimmapura SF	1876.08
	Chorona edehalli SF	2590.04
	Kakanhosudi SF	1929.46
	Lingapura MF	110.32
	Umblebylu SF	3820.32
	Umblebylu MF	137.6
	Tamdihalli SF	1297.62
	Udevu SF	1702.84
	Udevu MF	250.27
	Gangur SF	682.05
	Thanigebyte MF	472.95
	Lingdahalli SF	1592.62
	Bababudan SF	2210.86
		36028.64
		or
		876.14 sq.km.

BY ORDER AND IN THE NAME OF THE  
GOVERNOR OF KARNATAKA

  
(S.P. PATIL)

UNDER SECRETARY TO GOVERNMENT  
DEPARTMENT OF ENVIRONMENT AND FORESTRY

**NOTIFICATION**

The Government of India has conveyed its approval for setting up of Dandeli Elephant Reserve vide letter No: F.No.7-2/2012-PE dated 27-02-2015 for an extent of 2321.119 sq.k.m. (475.018 sq.k.m. of core area and 1846.101 sq.k.m. of Buffer area). Now, Government of Karnataka after carefully considering the matter hereby declare the area described in the Schedule, as 'Dandeli Elephant Reserve' under the Centrally Sponsored Scheme 'Project Elephant'.

**SCHEDULE**


- |              |  |
|--------------|--|
| 1. Name      | : Dandeli Elephant Reserve   |
| 2. Districts | : Spread over the districts of Uttara Kannada, Belgaum, Haveri, Dharwad.             |
| 3. Area      | : Core - 475.018 Sq. Kms.<br>Buffer - 1846.101 Sq. Kms.<br>Total - 2321.119 Sq. Kms. |

**Boundary Description****Core Area:-**

The existing notified areas of Dandeli Wildlife Sanctuary.

**Buffer Area:-**

The areas falling under Yellapur, Kirwatti, Mundgod and Katur range of Yellapur Division, Hanagal range of Haveri Division, Kalghatti range of Dharwad, Khanapur range of Belgaum Division, Joida range of Karwar Division, Sambrani, Haliyal, Virnoli, Dandeli, Barchi, Jagalbet, Tinaighat and Bhagawati range of Haliyal Division.



BY ORDER AND IN THE NAME OF THE  
GOVERNOR OF KARNATAKA



(S.P.PATIL)

UNDER SECRETARY TO GOVERNMENT,  
FOREST, ENVIRONMENT AND ECOLOGY DEPARTMENT

**Schedule**  
**Area Statement for Dandeli Elephnat Reserve**

Dist	Circle	Division	Core Area in sq kms		Buffer Area in sq kms		Extent
			Location	Extent	Location	Comp. Sy. No.	
Uttar Kannada	Kanara Circle Sirsi	Haliyal Division			<b>Bhaqwati Range</b>		
					Addigera	VIII-1 VIII-3	
					Bhaqwati (S)	VIII-14 VIII-18 VII-19	
					Bhimanalli	VIII-16	
					Machepur (N)	XX-1, XX-2, XX-3	3538
					Mawad	XX-4, XX-5	
					Bhaqwati (N)	XX-6, XX-7	
					Addigera	VIII-2, VIII-4	364
					<b>Sambrani Range</b>		
					Narnalli	IX-23, IX-24, IX-25	
					Sambrani	IX-27, IX-28	
					Gundrolli	VIII-TPF, VI-TPF	
					Bommanalli	IX-2, IX-3, IX-4, IX-5, IX-6	
					Chickkansirda	IX-7, IX-8, IX-9, IX-10	
					Balashettikoppa	IX-1, IX-11, IX-12, IX-21	
					Mynal	IX-13	10889
					Rayapattan	IX-19, IX-20	
					Hosur	IV-TPF, IV-TPF, IV-TPF	
					Jataga	IV-TPF, IV-TPF	
					Doddakoppa	IV-TPF, IV-TPF	
					Kalginatti	III-TPF	
					Gardolli	III-TPF, III-TPF, III-TPF	
					Kariakalla	III-TPF	
					<b>Haliyal Range</b>		
					Mundki	VII-A, TPF, VII-A, TPF	
					Pata	I-TPF, I-TPF	
					Koleball	VI-TPF	
					Ambadga	VI-TPF	
					Ajagaon	I-TPF	6608
					Kesarolli	II-TPF	
					Javalli	I-TPF	
					Ajagaon	II-TPF	
					Kesarolli	II-TPF	
					<b>Virnoli Range</b>		
					Hudsa (N)	I-10, I-16, I-17, I-18, I-19	
					Virnoli	II-12, II-14	
					Phansoli	II-13	
					Virnoli (N)	II-22	
					Gavegali (W)	II-25, II-26	
					Gavegali (C)	II-27, II-28	
					Gavegali (N)	II-29, II-30, II-31, II-32	
					Pradhani	II-33, II-34, III-33, III-34	
					Kulgi	III-25, III-3, III-5	8566
					Kalbhati	III-7	
					Malawadi	III-11, III-14, III-16	
					Kansirda	III-12, III-13, III-15	
					Kansirda (N)	III-17, III-21, III-22	
					Kansirda (S)	III-18, III-19, III-20	
					Veerampalli (E)	III-23, III-24, III-25	
					Veerampalli (C)	III-26, III-27, III-28, III-29	
					Veerampalli (W)	III-30, III-31, III-32	
					Kulgi (N)	II-1, III-4	
					Phansoli	II-11	
					Kalbhati	III-6, III-8, III-9	172
					Malawadi	III-10	
					Gutti	IV-27(P), IV-28(P), IV-29(P)	
					<b>Dandeli Range</b>		
					Kariampali	V-10, V-11, V-12	
					Alur (N)	V-20	
					Bedarshirgur	V-23, V-28	
					Ambewadi (E)	V-26	384
					Badgund	VI-2	
					Mavalangi	VI-5, VI-6, VI-7	
					Kondpa	VI-11, VI-12, VI-13	

Sl. No.	Circle	Division	Core Area in sq kms		Buffer Area in sq kms	
			Location	Extent	Location	Comp. Sy. No.
1	Belgaum	Haveri Division			Hanagal (Kysanur shird Villages)	
2	Belgaum Circle	Belgaum Division			Khanapur Range	CCLXXIX-10, 4, 5, 8, 9, 6, 7, 12, 3
					Nagargalli Range	CCLVIII-A 1, 2, 3, 5, 6, 8, 9
					Londa Range	CCLXXVIII-1, 5, 3, 4, 2, 6
					Kanakumbi Range	CCLXVIII-2, 3, 8, 4, 9, 1, 5, 6
					Golihalli	CCLXVII-1, 2, 4, 5
					Belgaum	CCCXXIV-2, 6, 5, 4, 1
						CCLXIXA-9, 7, 8, 1, 4, 5, 6, 3, 2
						CCCXV-1
						CCLVIII-B 2-2-156
						CCLXXI 4, 7, 8, 6, 5, 1, 9, 3, 2
						CCCXIII-23
						CCCXXB-6, 7
						CCCXXIII-20, 21, 22, 23
						CCLLXIX-A-B-9-10
						CCCXXI-30-2-1
						CCLXIII-3, 1, 5, 4, 2
						CCLXII-2-3-5-1
						CCLXV-1-2
						CCLXXIII-5, 6, 1, 8, 9, 3, 4, 2
						CCLXV-3, 4, 5, 1, 2
						CLLVII-1, 2, 3, 4
						CCLXXVI-1, 2
						CCLXXIX-4, 12, 3, 10, 11, 13
						CCCXXV-6, 4
						CCLVIII-B-2
						CCLVIII-A 4, 5, 6
						CCLXIXB-8, 9, 10, 1, 2, 11, 3, 4, 5, 6
						CCLXXA-5, 4, 6, 7, 3, 1, 2
						CCLXXII-2, 3, 13, 4, 7, 9, 8, 1, 5
						CCLXXVII-1, 2
						CCLXXB-4, 6, 7, 5, 3, 2
						CCCXIXIII-16
						CCLXXIV-1, 2, 3, 4, 5
						CCLXXV-3, 4
						CCCXXII-16, 5, 10, 11
						CCCXXI-30, 2, 18, 24, 25, 1, 14, 11, 1
						CCLXIV-1, 2
						CCCXXVI-1, 2
						XIX- 1 to 24
						CCLVII-1, 2, 3, 4
				47501.8 or 475.018 sq		

BY ORDER AND IN THE NAME OF  
GOVERNOR OF KARNATAKA

*(Signature)*

(S.P.PATIL)

UNDER SECRETARY TO GOVERNMENT  
FOREST, ENVIRONMENT AND ECOLOGY

District	Circle	Division	Core Area in sq.kms		Buffer Area in sq.kms		Extent					
			Location	Extent	Location	Comp. by No.						
					Donshet	VI-20, VI-21	4845					
					Usoda	VI-31						
					Alur (S)	V-15, V-16						
					Alur (N)	V-17, V-18, V-19, V-21						
					Ambewadi (E)	V-22						
					Bedarshirgur	V-24						
					Badgund	VI-31						
					Mavalangi	VI-4						
					Konada	VI-8, VI-9, VI-10						
					Kondpa	VI-14						
					Donshet	VI-17, VI-18, VI-19						
					Usoda	VI-28, VI-29, VI-30						
					<u>Barchi Range</u>							
					Vitnal	VII-2, VII-3		2451				
Singatgeri	VII-18, VII-19, VII-20											
Kesarodga	VII-21, VII-22, VII-23											
Kudalgaon	VI-24, VI-25											
Singargaon	VI-26											
Vitnal	VII-1											
Ajagarni (W)	VII-4											
Handli	VII-9, VII-10, VII-11											
Ajagarni (E)	VII-14, VII-15											
Kesarodga (S)	VII-16, VII-25, VII-26											
Singatgeri	VII-17											
Kesarodga	VII-24											
Gobrai	VII-27, VII-28, VII-29											
Kudalgaon												
<u>Jagalbet Range</u>					JBB-17, JBB-28, JBB-37	668						
			JBB-18, JBB-30, JBB-38	652								
<u>Tinaighat Range</u>												
Chandewadi	TGB-1, TGB-4	3513										
Kungini	TGB-2, TGB-3											
Payaswadi	TGB-8, TGB-9											
Devalli	TGB-12											
Anmod (N)	TGB-30, TGB-31											
Anmod (W)	TGB-33											
Rangaruk	TGB-34											
<u>Yallapur Division</u>												
-do-	-do-		Yallapur Division									
				Yallapur	CXC	52962						
			Kirawatti	CXCIII, CXCIV								
			Mundagod	CLXXXIX								
			Manchikeri	XV & XIII								
				XXXII								
				XIV, XXIII								
				XVI								
-do-	Kanara Circle	Sirsi Division										
	Sirsi											
-do-	-do-	Karwar										
				SB-26	351							
				SB-20 (B)								
				SB-25 - SB-31								
-do-	-do-	Dandeli Wildlife	Dandeli Wildlife									
		Division	Sanctuary	47501 80								
Dharwad	Dharwad Circle	Dharwad Division										
			Katakghatgi	B1-IV VII	754							
				VIII IX X XI								
				XII								