

ಕರ್ನಾಟಕ ವಿಧಾನ ಪರಿಷತ್ತು

ಚುಕ್ಕೆ ಗುರುತಿಲ್ಲದ ಪ್ರಶ್ನೆ ಸಂಖ್ಯೆ : 924

ಸದಸ್ಯರ ಹೆಸರು : ಶ್ರೀ ಮೋಹನ್ ಕುಮಾರ್ ಕೊಂಡಜ್ಜಿ
(ನಾಮನಿರ್ದೇಶನ ಹೊಂದಿದವರು)

ಉತ್ತರಿಸಬೇಕಾದ ದಿನಾಂಕ : 28.09.2020

ಉತ್ತರಿಸುವವರು : ಅರಣ್ಯ, ಜೀವಿ ಪರಿಸ್ಥಿತಿ ಮತ್ತು ಪರಿಸರ ಇಲಾಖೆ

ಕ್ರ.ಸಂ	ಪ್ರಶ್ನೆ	ಉತ್ತರ																																						
ಅ)	ರಾಜ್ಯದಲ್ಲಿರುವ ಮೀಸಲು ಅರಣ್ಯ, ಗ್ರಾಮ ಅರಣ್ಯ, ರಕ್ಷಿತ ಅರಣ್ಯ, ಖಾಸಗಿ ಅರಣ್ಯ, ಶಾಸನಬದ್ಧ ಅರಣ್ಯ ಹಾಗೂ ಸರ್ಕಾರಿ ದಾಖಲೆಗಳಲ್ಲಿ ಅರಣ್ಯವೆಂದು ನಮೂದಿಸಿದ ಪ್ರದೇಶಗಳ ವಿಸ್ತೀರ್ಣವೆಷ್ಟು; (ವೃತ್ತವಾರು, ಜಿಲ್ಲಾವಾರು, ತಾಲ್ಲೂಕುವಾರು ವಿವರ ನೀಡುವುದು)	ರಾಜ್ಯದಲ್ಲಿ ಮೀಸಲು ಅರಣ್ಯ, ರಕ್ಷಿತ ಅರಣ್ಯ, ಖಾಸಗಿ ಅರಣ್ಯ, ಅವರ್ಗೀಕೃತ ಅರಣ್ಯ ಹಾಗೂ ಸರ್ಕಾರದ ದಾಖಲೆಗಳಲ್ಲಿ ಅರಣ್ಯವೆಂದು ನಮೂದಿಸಿರುವ ಪ್ರದೇಶಗಳ ವಿವರಗಳನ್ನು <u>ಅನುಬಂಧ-1</u> ರಲ್ಲಿ ಒದಗಿಸಿದೆ.																																						
ಆ)	ಇಲಾಖೆಯಿಂದ ಆನೆ, ಕಾಡುಕೋಣ, ಜಿಂಕೆ, ಹಂದಿ, ನವಿಲು, ಮಂಗ ಮೊದಲಾದ ಕಾಡು ಪ್ರಾಣಿ ಪಕ್ಷಿಗಳಿಂದ ಕೃಷಿಯ ಮೇಲಾಗುತ್ತಿರುವ ಹಾನಿಗೆ ಪರಿಹಾರ ನೀಡುವ ಸಂಬಂಧ ಮತ್ತು ಕಾಡು ಪ್ರಾಣಿಗಳ ನಿಯಂತ್ರಣಕ್ಕಾಗಿ ಹೊರಡಿಸಲಾದ ಸುತ್ತೋಲೆಗಳ ಸಂಖ್ಯೆ ಎಷ್ಟು; (ಸುತ್ತೋಲೆಗಳ ಪ್ರತಿಯನ್ನು ನೀಡುವುದು); ವಿವಿಧ ನ್ಯಾಯಾಲಯಗಳಿಂದ ಯಾವ ಯಾವ ಪ್ರಕರಣಗಳಲ್ಲಿ ಇಲಾಖೆಗೆ ಈ ಸಂಬಂಧ ನಿರ್ದೇಶನವನ್ನು ನೀಡಲಾಗಿದೆ; (ಪ್ರಕರಣವಾರು ನ್ಯಾಯಾಲಯದ ತೀರ್ಪಿನ ಪ್ರತಿಬದಗಿಸುವುದು)	<p>ವನ್ಯಪ್ರಾಣಿಗಳ ಹಾವಳಿಯಿಂದ ಉಂಟಾಗುವ ಮಾನವ-ಪ್ರಾಣಿ, ಮಾಶಾಸನ, ಮಾನವ-ಗಾಯ, ಭಾಗಶಃಅಂಗವಿಕಲತೆ, ಶಾಶ್ವತ ಅಂಗವಿಕಲತೆ, ಸಾಕು ಪ್ರಾಣಿ ಹತ್ಯೆ, ಆಸ್ತಿ ನಷ್ಟ, ಹಾನಿ ಪ್ರಕರಣಗಳಲ್ಲಿ ದಯಾತ್ಮಕಧನವನ್ನು ಪಾವತಿಸಲಾಗುತ್ತಿದ್ದು, ಈ ಸಂಬಂಧ ಹೊರಡಿಸಲಾದ ಸರ್ಕಾರದ ಆದೇಶಗಳ ವಿವರ ಈ ಕೆಳಗಿನಂತಿದೆ.</p> <table border="1"> <thead> <tr> <th>ಕ್ರ.ಸಂ</th> <th>ಪ್ರಕರಣ</th> <th>ಸರ್ಕಾರದಆದೇಶ ಸಂಖ್ಯೆ</th> <th>ಅನುಬಂಧ</th> </tr> </thead> <tbody> <tr> <td>1</td> <td>ಮಾನವ-ಪ್ರಾಣಿಹಾನಿ</td> <td>ಅಪಜೀ 66 ಎಫ್‌ಡಬ್ಲ್ಯುಎಲ್ 2019 ದಿನಾಂಕ:07.01.2020</td> <td>ಅನುಬಂಧ-2</td> </tr> <tr> <td>2</td> <td>ಮಾಶಾಸನ</td> <td>ಅಪಜೀ 61 ಎಫ್‌ಎಪಿ 2018 ದಿನಾಂಕ: 16.10.2018</td> <td>ಅನುಬಂಧ-3</td> </tr> <tr> <td>3</td> <td>ಜಿಂಕೆ ನಷ್ಟ ಪರಿಹಾರ</td> <td rowspan="4">ಅಪಜೀ 130 ಎಫ್‌ಡಬ್ಲ್ಯುಎಲ್ 2016 ದಿನಾಂಕ:19.09.2016</td> <td rowspan="4">ಅನುಬಂಧ-4</td> </tr> <tr> <td>4</td> <td>ಶಾಶ್ವತ ಅಂಗವಿಕಲತೆ</td> </tr> <tr> <td>5</td> <td>ಭಾಗಶಃ ಅಂಗವಿಕಲತೆ</td> </tr> <tr> <td>6</td> <td>ಮಾನವ-ಗಾಯ</td> </tr> <tr> <td>7</td> <td>ಆಸ್ತಿ ನಷ್ಟ</td> <td></td> <td></td> </tr> <tr> <td>8</td> <td>ವೈದ್ಯಕೀಯ ವೆಚ್ಚ</td> <td>ಅಪಜೀ 128 ಎಫ್‌ಡಬ್ಲ್ಯುಎಲ್ 2013 ದಿನಾಂಕ:15.09.2015</td> <td>ಅನುಬಂಧ-5</td> </tr> <tr> <td>9</td> <td>ಸಾಕುಪ್ರಾಣಿ ಹತ್ಯೆ</td> <td>ಅಪಜೀ 109 ಎಫ್‌ಎಪಿ 2014 ದಿನಾಂಕ: 13.08.2014</td> <td>ಅನುಬಂಧ-6</td> </tr> <tr> <td>10</td> <td>ಮಾನದಂಡಗಳು</td> <td>ಅಪಜೀ 143 ಎಫ್‌ಡಬ್ಲ್ಯುಎಲ್ 2010 ದಿನಾಂಕ:30.04.2011</td> <td>ಅನುಬಂಧ-7</td> </tr> </tbody> </table>	ಕ್ರ.ಸಂ	ಪ್ರಕರಣ	ಸರ್ಕಾರದಆದೇಶ ಸಂಖ್ಯೆ	ಅನುಬಂಧ	1	ಮಾನವ-ಪ್ರಾಣಿಹಾನಿ	ಅಪಜೀ 66 ಎಫ್‌ಡಬ್ಲ್ಯುಎಲ್ 2019 ದಿನಾಂಕ:07.01.2020	ಅನುಬಂಧ-2	2	ಮಾಶಾಸನ	ಅಪಜೀ 61 ಎಫ್‌ಎಪಿ 2018 ದಿನಾಂಕ: 16.10.2018	ಅನುಬಂಧ-3	3	ಜಿಂಕೆ ನಷ್ಟ ಪರಿಹಾರ	ಅಪಜೀ 130 ಎಫ್‌ಡಬ್ಲ್ಯುಎಲ್ 2016 ದಿನಾಂಕ:19.09.2016	ಅನುಬಂಧ-4	4	ಶಾಶ್ವತ ಅಂಗವಿಕಲತೆ	5	ಭಾಗಶಃ ಅಂಗವಿಕಲತೆ	6	ಮಾನವ-ಗಾಯ	7	ಆಸ್ತಿ ನಷ್ಟ			8	ವೈದ್ಯಕೀಯ ವೆಚ್ಚ	ಅಪಜೀ 128 ಎಫ್‌ಡಬ್ಲ್ಯುಎಲ್ 2013 ದಿನಾಂಕ:15.09.2015	ಅನುಬಂಧ-5	9	ಸಾಕುಪ್ರಾಣಿ ಹತ್ಯೆ	ಅಪಜೀ 109 ಎಫ್‌ಎಪಿ 2014 ದಿನಾಂಕ: 13.08.2014	ಅನುಬಂಧ-6	10	ಮಾನದಂಡಗಳು	ಅಪಜೀ 143 ಎಫ್‌ಡಬ್ಲ್ಯುಎಲ್ 2010 ದಿನಾಂಕ:30.04.2011	ಅನುಬಂಧ-7
ಕ್ರ.ಸಂ	ಪ್ರಕರಣ	ಸರ್ಕಾರದಆದೇಶ ಸಂಖ್ಯೆ	ಅನುಬಂಧ																																					
1	ಮಾನವ-ಪ್ರಾಣಿಹಾನಿ	ಅಪಜೀ 66 ಎಫ್‌ಡಬ್ಲ್ಯುಎಲ್ 2019 ದಿನಾಂಕ:07.01.2020	ಅನುಬಂಧ-2																																					
2	ಮಾಶಾಸನ	ಅಪಜೀ 61 ಎಫ್‌ಎಪಿ 2018 ದಿನಾಂಕ: 16.10.2018	ಅನುಬಂಧ-3																																					
3	ಜಿಂಕೆ ನಷ್ಟ ಪರಿಹಾರ	ಅಪಜೀ 130 ಎಫ್‌ಡಬ್ಲ್ಯುಎಲ್ 2016 ದಿನಾಂಕ:19.09.2016	ಅನುಬಂಧ-4																																					
4	ಶಾಶ್ವತ ಅಂಗವಿಕಲತೆ																																							
5	ಭಾಗಶಃ ಅಂಗವಿಕಲತೆ																																							
6	ಮಾನವ-ಗಾಯ																																							
7	ಆಸ್ತಿ ನಷ್ಟ																																							
8	ವೈದ್ಯಕೀಯ ವೆಚ್ಚ	ಅಪಜೀ 128 ಎಫ್‌ಡಬ್ಲ್ಯುಎಲ್ 2013 ದಿನಾಂಕ:15.09.2015	ಅನುಬಂಧ-5																																					
9	ಸಾಕುಪ್ರಾಣಿ ಹತ್ಯೆ	ಅಪಜೀ 109 ಎಫ್‌ಎಪಿ 2014 ದಿನಾಂಕ: 13.08.2014	ಅನುಬಂಧ-6																																					
10	ಮಾನದಂಡಗಳು	ಅಪಜೀ 143 ಎಫ್‌ಡಬ್ಲ್ಯುಎಲ್ 2010 ದಿನಾಂಕ:30.04.2011	ಅನುಬಂಧ-7																																					

		<p>ರಾಜ್ಯದಲ್ಲಿ ವಿವಿಧ ಮಾನ್ಯ ನ್ಯಾಯಾಲಯಗಳಲ್ಲಿ ದಾಖಲಾಗಿರುವ ರಿಟ್ ಅರ್ಜಿಗಳ ವಿವರ ಹಾಗೂ ಮಾನ್ಯ ನ್ಯಾಯಾಲಯದ ನಿರ್ದೇಶನದ ಮಾಹಿತಿಯನ್ನು ಅನುಬಂಧ-8 ರಲ್ಲಿ ಮತ್ತು ನ್ಯಾಯಾಲಯದ ತೀರ್ಪಿನ ಪ್ರತಿಗಳನ್ನು ಅನುಬಂಧ- 8ಎ ರಿಂದ 8ಎಫ್ ರಲ್ಲಿ ಒದಗಿಸಿದೆ.</p>
<p>ಇ)</p>	<p>ಸಾರ್ವಜನಿಕ ಹಿತಾಸಕ್ತಿಯ ಉದ್ದೇಶಗಳಿಗಾಗಿ ಸರ್ಕಾರಿ ಇಲಾಖೆಗಳ ಅಭಿವೃದ್ಧಿ ಕಾಮಗಾರಿಗಳಿಗೆ ಬಿಟ್ಟುಕೊಡಲು ಇಲಾಖೆಯಿಂದ ಮಾರ್ಗಸೂಚಿ ರೂಪಿಸಲಾಗಿದೆಯೇ; ಹಾಗೂ ಇವುಗಳಿಗೆ ಬದಲಿಯಾಗಿ ಜಾಗವನ್ನು ಪಡೆಯಲು ಇರುವ ಮಾನದಂಡವೇನು; (ಆದೇಶದ ಪ್ರತಿ ಒದಗಿಸುವುದು)</p>	<p>ಕೇಂದ್ರ ಸರ್ಕಾರದ ಅರಣ್ಯ ಸಂರಕ್ಷಣಾ ಕಾಯ್ದೆ, 1980ರ ಸೆಕ್ಷನ್ 2ರ ಅನ್ವಯ ಅರಣ್ಯ ಭೂಮಿಯನ್ನು ಅರಣ್ಯೇತರ ಚಟುವಟಿಕೆಗಳಿಗಾಗಿ ಉಪಯೋಗಿಸಲು ಕೇಂದ್ರ ಸರ್ಕಾರದ ಪೂರ್ವಾನುಮೋದನೆ ಅವಶ್ಯವಿರುತ್ತದೆ. ಆದ್ದರಿಂದ, ಸಾರ್ವಜನಿಕ ಹಿತಾಸಕ್ತಿಯ ಉದ್ದೇಶಗಳಿಗಾಗಿ ಸರ್ಕಾರಿ ಇಲಾಖೆಗಳ ಅಭಿವೃದ್ಧಿ ಕಾಮಗಾರಿಗಳಿಗೆ ಅರಣ್ಯ ಭೂಮಿಯನ್ನು ಉಪಯೋಗಿಸಲು ಅರಣ್ಯ ಸಂರಕ್ಷಣಾ ಕಾಯ್ದೆ, 1980ರಡಿ ಪೂರ್ವಾನುಮೋದನೆ ಪಡೆಯುವುದು ಅವಶ್ಯವಿರುತ್ತದೆ.</p> <p>ರಾಜ್ಯ ಸರ್ಕಾರದ ಪ್ರಸ್ತಾವನೆಗಳಲ್ಲಿ ಉಪಯೋಗಿಸಬೇಕಾದ ಅರಣ್ಯ ಭೂಮಿಯ ವಿಸ್ತೀರ್ಣಕ್ಕೆ ಸಮನಾದ ಅರಣ್ಯೇತರ ಭೂಮಿಯನ್ನು ಕಂದಾಯ ದಾಖಲೆಗಳಲ್ಲಿ 'ಅರಣ್ಯ' ಎಂದು ನಮೂದಿಸಿ ಅರಣ್ಯ ಇಲಾಖೆಗೆ ವರ್ಗಾಯಿಸಬೇಕಾಗಿರುತ್ತದೆ.</p> <p>ಕೇಂದ್ರ ಸರ್ಕಾರದ ಪ್ರಸ್ತಾವನೆಗಳಲ್ಲಿ ಅರಣ್ಯ ಭೂಮಿಯ ವಿಸ್ತೀರ್ಣಕ್ಕೆ ಸಮನಾದ ಅರಣ್ಯೇತರ ಭೂಮಿಯನ್ನು ವರ್ಗಾಯಿಸುವಲ್ಲಿ ವಿನಾಯಿತಿ ಇರುತ್ತದೆ.</p> <p>ಒಂದು ಹೆಕ್ಟೇರ್‌ಗಿಂತ ಕಡಿಮೆ ಅರಣ್ಯ ಪ್ರದೇಶವನ್ನು ಉಪಯೋಗಿಸುವ ಪ್ರಸ್ತಾವನೆಯಲ್ಲಿ ಬದಲಿ ಅರಣ್ಯೇತರ ಪ್ರದೇಶವನ್ನು ನೀಡುವಲ್ಲಿ ವಿನಾಯಿತಿ ಇರುತ್ತದೆ.</p> <p>ಈ ಮೇಲ್ಕಂಡ ವಿಷಯಕ್ಕೆ ಸಂಬಂಧಿಸಿದಂತೆ ಕೇಂದ್ರ ಸರ್ಕಾರವು ಪತ್ರ ಸಂಖ್ಯೆ: F.No.5-2/2017 FC ದಿನಾಂಕ 28-03-2019 ರಲ್ಲಿ ಮಾರ್ಗಸೂಚಿಯನ್ನು ಹೊರಡಿಸಿರುತ್ತದೆ. ಈ ಮಾರ್ಗಸೂಚಿಗಳ ಸಂಕ್ಷಿಪ್ತ ವಿವರಗಳನ್ನು ತಯಾರಿಸಿ ಅನುಬಂಧ-9 ರಲ್ಲಿ ಒದಗಿಸಿದೆ.</p>
<p>ಈ)</p>	<p>ರಾಜ್ಯದಲ್ಲಿ ಈ ತನಕ ಎಷ್ಟು ಎಕರೆ ಜಾಗವನ್ನು ಈ ಉದ್ದೇಶಕ್ಕಾಗಿ ಬಿಟ್ಟುಕೊಡಲಾಗಿದೆ ಮತ್ತು ಬದಲಿಯಾಗಿ ಪಡೆದ ಭೂಮಿಯ ವಿಸ್ತೀರ್ಣವೆಷ್ಟು? (ಜಿಲ್ಲಾವಾರು, ತಾಲ್ಲೂಕುವಾರು, ಅಭಿವೃದ್ಧಿ ಕಾಮಗಾರಿವಾರು ಮಾಹಿತಿ ಒದಗಿಸುವುದು)</p>	<p>ಅರಣ್ಯ ಸಂರಕ್ಷಣಾಕಾಯ್ದೆ, 1980ರಡಿಯಲ್ಲಿ ಸಾರ್ವಜನಿಕ ಹಿತಾಸಕ್ತಿಯ ಉದ್ದೇಶಗಳ ಸರ್ಕಾರಿ ಇಲಾಖೆಗಳ ಅಭಿವೃದ್ಧಿ ಕಾಮಗಾರಿಗಳಿಗಾಗಿ ಇಲ್ಲಿಯವರೆಗೆ 21,556.83 ಹೆಕ್ಟೇರ್ ಅರಣ್ಯ ಭೂಮಿಯನ್ನು ಉಪಯೋಗಿಸಲು ಕೇಂದ್ರ/ರಾಜ್ಯ ಸರ್ಕಾರದಿಂದ ಅನುಮೋದನೆ ದೊರೆತಿರುತ್ತದೆ ಹಾಗೂ ಇದಕ್ಕೆ ಬದಲಿಯಾಗಿ ಪಡೆದ ಅರಣ್ಯೇತರ ಭೂಮಿಯ ವಿಸ್ತೀರ್ಣ 8,385.48 ಹೆಕ್ಟೇರ್ ಆಗಿರುತ್ತದೆ. ಜಿಲ್ಲಾವಾರು, ತಾಲ್ಲೂಕುವಾರು, ಅಭಿವೃದ್ಧಿ ಕಾಮಗಾರಿವಾರು ಮಾಹಿತಿ ಹಾಗೂ ಬದಲಿಯಾಗಿ ಪಡೆದ ಅರಣ್ಯೇತರ ಭೂಮಿಯ ವಿವರಗಳನ್ನು ಅನುಬಂಧ-10 ಮತ್ತು 11 ರಲ್ಲಿ ಒದಗಿಸಿದೆ.</p>

ಸಂಖ್ಯೆ: ಅಪಜೀ 104 ಎಫ್‌ಎಎಫ್ 2020

(ಆನಂದ್ ಸಿಂಗ್)

ಅರಣ್ಯ, ಜೀವಿ ಪರಿಸ್ಥಿತಿ ಮತ್ತು ಪರಿಸರ ಸಚಿವರು

BNUWOT -1

Talukwise Forest area in the State

in Ha.

Sl.No	District	Division	Taluku	1a (RF)	1b (VF)	1c (PF)	1d (Un.F)*	Private Forest	Total
1	Bengaluru Urban		Anekal	5416.6	80.94	218.13	2064.58	0	7780.25
			Bengaluru North	1681.33	0	175.32	4659.25	0	6515.9
			Bengaluru South	1963.6	0	297.26	1284.32	0	3545.18
			Bengaluru East	287.74	0	0	254.58	0	542.32
			Yelahanka	0	0	0	1154.23	0	1154.23
2	Bengaluru Rural		Devanahalli	2136.46	0	65.97	1280	0	3482.43
			Doddaballapura	5943.29	0	0	1348	0	7291.29
			Hosakote	3467.41	0	95.96	1394	0	4957.37
			Nelamangala	2652.03	60.74	885.67	1552	0	5150.44
3	Ramnagar		Ramnagar	7195.74	0	938.56	1023	0	9157.3
			Channapattana	12471.46	0	258.59	1450	0	14180.05
			Kanakapura	35840.44	0	1064.2	982	0	37886.64
			Magadi	6350.14	0	1553.76	645	0	8548.9
4	Chithradurga		Chelkere	4980.34	0	0	1893.65	0	6873.99
			Chithradurga	9882.58	0	0	2276	0	12158.58
			Hiriyuru	15776.04	0	504.99	10843.35	0	27124.38
			Holalkere	10723.14	0	0	10246.02	0	20969.16
			Hosadurga	19081.33	0	0	10257.5	0	29338.83
			Molkalmuru	16887.69	0	0	10124.85	0	27012.54
			Chennagiri	7831.13	0	2550.96	1385.04	0	11767.13
5	Davangere		Davangere	7074.67	0	0	3493	0	10567.67
			Harihara	0	0	0	0	0	0
			Honnali	4703.42	40.47	541.58	74.02	0	5359.49
			Jagluru	12059.5	0	0	0	0	12059.5
			Harappannahalli	20636.8	0	0	624	0	21260.8
			Bangarpet	6128.23	348.02	142.94	1257.31	0	7876.5
6	Kolar		Kolar	4619.91	66	983.44	209.82	0	5879.17
			Maluru	5721.82	131.62	966.36	500.54	0	7320.34
			Mulabagilu	5349.6	0	0	227.83	0	5577.43
			Srinivasapura	15706.36	0	848.52	976.01	0	17530.89
			K.G.F	0	0	0	522.86	0	522.86
			Bagepalli	18051.01	0	0	1487	0	19548.01
7	Chikkaballapura		Chikkaballapura	17616.05	103.197	0	5580	0	23299.25
			Chintamani	5435.29	121.86	0	2400	0	7957.15
			Gowribidanuru	5043.71	75.68	0	200	0	5319.39
			Gudibande	5726.22	0	0	193.61	0	5919.83
			Siddlagatta	4178.91	0	0	0	0	4178.91
			Shimogga	31705.49	404.35	9749.16	1215.6	0	43074.6
8	Shimogga		Thirthahalli	26623.82	0	25852.31	12500	0	64976.13
			Bhadravathi	35636.52	0	2788.44	2091.12	0	40516.08
			Sagar	63547.38	0	2012.88	15650	0	81210.26
			Hosanagara	46477.87	97.78	172.37	0	0	46748.02
			Soraba	12104.78	253.25	9194.17	1023.95	0	22576.15
			Shikaripura	13749.53	0	10395.31	2775.98	0	26920.82
			Chikkanayakanahalli	4723.5	313.51	787.4	3214	0	9066.25
9	Thumkuru		Gubbi	13961.45	0	0	3269	0	17382.86
			Kortagere	3882.82	0	1348.64	4561	0	9792.46
			Kurigal	8195.45	0	194.78	3844	0	12415.72
			Madhugiri	7022.91	155.13	112.62	3962	0	11363.92
			Pavagada	7569.36	1571.63	0	5267	0	14536.35
			Sira	22329.24	751.25	42.75	3513	0	27268.37
			Tipturu	1920.33	0	155.06	3512	0	5960.42
			Tumkuru	5671.67	0	324.49	3974	0	12010.81
			Turuvekere	1607.46	0	0	2561	0	4182.56
			Chikkamangaluru	28005.8	27.25	1094.39	15268	0	44395.44
10	Chikkamangaluru		Mudgere	40382.86	0	2676.92	12988	0	56047.78
			Koppa	1891.13	0	0	18922	0	20813.13
			N.R. Pura	28749.6	0	17546.37	13450	0	50745.97
			Srigeri	7911.48	0	0	12874	0	20785.48


		Kaduru	1147.3	579.9	43849.52	28952	0	74528.72
		Tarikere	30462.42	0	5720.2	19824	0	56006.62
		Ajjampura	0	0	0	12489	0	12489
11	Dakshinakannada	Mangalore	1948.81	0	0	12358	5246.82	19553.63
		Putturu	18878.69	0	0	8596	0	27474.69
		Sullia	39524.89	0	0	9852	0	49376.89
		Bantwal	2096.64	0	0	8569	0	10665.64
		Belthagady	27805.63	0	0	6498	C	34303.63
		Moodbidare	0	0	0	11256	C	11256
		Kadaba	9915.08	0	0	6952	C	16867.08
12	Udapi	Udapi	3912.59	0	0	12581	0	16493.59
		Karakala	54102.26	0	0	8569	0	62671.26
		Kundapura	56389.04	0	0	9857	0	66246.04
		Bramhavara	0	0	0	12589	0	12589
		Kapu	0	0	0	17985	0	17985
		Bynduru	0	0	0	15897	0	15897
		Hebbri	0	0	0	5987	0	5987
13	Hassan	Alur	1030.15	68.8	42.7	4977	0	6118.65
		Beluru	2626.2	285.22	151.3	4213	0	7275.72
		Hassana	6431.9	124.37	189.7	3245	0	9990.97
		Shakleshpurua	18614.03	0	35.9	5893	0	24542.93
		C.R Patna	235.78	0	249.33	4345	0	4830.11
		Arasikere	13158.09	0	2500.86	5456	0	21114.95
		H.N Pura	1466.85	0	0	4298	0	5764.85
		Arkalgud	3234	173.6	0	4856	0	8263.6
14	Madikeri	Madikeri	15536.61	0	8643.597	46420	0	70800.21
		Virajpet	77320.41	0	1599.17	45990	0	124909.6
		Somwæpet	5256.42	0	6056.82	47880	0	59193.24
15	Mandya	Mandya	3192.06	0	0	6339	0	9501.06
		Maddur	129.09	0	0	7120	0	7249.09
		Malavalli	0	0	0	5264	0	5264
		Pandavapura	6429.66	0	0	5998	0	12427.66
		Srirangapattana	998.44	0	0	6771	0	7769.44
		K.R Pet	4729.83	80.93	0	7854	0	12664.76
		Nagamangala	5092.55	0	0	6523	0	11615.55
16	Mysore	Mysore	794.62	0	0	2722	0	3516.62
		Nanjangudu	0	0	0	3051	0	3051
		T. Narisipura	1384.88	0	0	2775	0	4159.88
		Hunsuru	12151.66	0	0	2446	0	14607.66
		H.D Kote	5769.04	0	0	2210	0	7979.04
		Periyapattana	14813.35	0	0	2964	0	17777.35
		K.R Nagar	289.35	0	0	2981	0	3270.35
		Sarguru	0	0	0	2114	0	2114
17	Chamarajnagar	Chamarajanagar	26781.11	0	0	401	0	27182.11
		Gundlupet	0	0	0	420	0	420
		Kollegal	29300	0	0	437	0	29737
		Yalanduru	10031.11	0	0	399	0	10430.11
		Hanuru	90618.75	0	0	451	0	91069.75
18	Belgum	Athani	113.5	233.44	502.35	1254	0	2103.29
		Balihongala	0	0	0	1125	0	1125
		Belgum	0	0	0	558	0	557.64
		Chikkodi	544.27	0	285.18	782	0	1558.45
		Gokak	24654.53	0	0	1459	0	16113.53
		Khanapur	0	0	0	1862	0	1862
		Raibag	3018.72	0	0	1287	0	4305.72
		Ramdurg	15478.69	0	0	689	0	16167.69
		Saundatti	13005.44	0	0	1524	0	14529.44
		Dukkeri	0	0	0	1242	0	1242
		Nippani	0	0	0	982	0	982
		Kagavada	0	0	0	548	0	548
		Kitthuru	0	0	0	1085	0	1085
		Mudalagi	0	0	0	875	0	875
19	Vijapura	Basavana Bagewadi	1191.52	0	0	537	0	1723.52

		Vijapura	95.01	0	11.23	982	0	1088.24
		Indi	113.34	0	0	658	0	771.34
		Muddebihal	0	0	0	850	0	850
		Sindagi	0	0	0	213	0	213
		Bableschwara	933.03	0	0	256	0	1189.03
		Nidagundhi	0	0	0	892	0	892
		Thikota	0	0	0	325	0	325
		Devara Hippargi	0	0	0	231	0	231
		Talikote	0	0	0	356	0	356
		Chadachana	0	0	0	856	0	856
		Kolhata	0	0	0	389	0	389
20	Bagalkot	Badami	32364.52	0	0	812	0	33176.52
		Bagalkot	11829.02	0	0.29	425	0	12254.31
		Bilagi	12113.25	0	0	982	0	13095.25
		Hunagunda	3169.36	0	0	368	0	3537.36
		Jamkhandi	11037.15	0	0	225.84	0	11262.99
		Mudhol	4157.65	0	0	456	0	4613.65
		Guledagudda	0	0	0	485	0	485
		Rabakavi-Bhanhatti	0	0	0	549	0	549
		Ilkal	6642.42	0	0	521	0	7163.42
21	Dharwad	Dharwad	15218.08	0	531.97	621.74	0	16371.79
		Hubbli	2134.61	0	30.01	163.9	0	2328.52
		Kalahatagi	19999.36	0	0	364.43	0	20363.79
		Kundagol	0	0	0	86	0	86
		Navalgunda	0	0	0	235	0	235
		Angeri	0	0	0	95	0	95
		Alnavara	0	0	0	59	0	59
22	Gadag	Gadag	3013.74	0	1193.33	130	0	4337.07
		Mundargi	18661.9	0	2365.32	140	0	21167.22
		Naragunda	119.05	0	0	160	0	279.05
		Rona	456.39	0	0	80	0	536.39
		Shirhatti	11870.98	0	0	25	0	11895.98
		Gajendragada	0	0	0	254	0	254
		Lakshmeshwara	0	0	0	70	0	70
23	Haveri	Byadagi	4599.8	0	161.55	291.73	0	5053.08
		Hanagal	8907.46	0	249.41	1458	0	10614.87
		Haveri	2770.46	0	0	13.55	0	2784.01
		Hirekerur	8987.31	0	97.9	1952	0	11037.21
		Ranebennuru	10922.66	0	128.77	688.2	0	11739.63
		Savanur	1348.11	0	0	1369	0	2717.11
		Shiggaon	8151.27	0	241.51	895	0	9287.78
		Rattihalli	0	0	0	935	0	935
24	Uttara Kannada	Ankola	61069.13	246.34	769.38	0	0	62084.85
		Bhatakala	20771.53	0	845.983	0	0	21617.51
		Haliyal	4081.52	26.93	0	0	0	4108.45
		Hionnavara	59968.91	5.48	1005.844	0	0	60980.23
		Karwar	50181.98	0	0	9	0	50190.98
		Kumata	52958.93	1707.78	534.62	6	0	55207.33
		Mundagod	49067.32	0	0	12	0	49079.32
		Siddapura	52269.4	0	0	0	0	52269.4
		Sirsi	93663.59	0	54615.62	0	0	148279.21
		Joida	136225.45	0	5619.57	13	0	141853
		Yellapura	120146.07	0	0	0	0	120146.1
		Dhandeli	7819.05	0	0	4	0	7823.05
25	Bellary	Bellary	6172.34	0	0	2022.9	0	8195.24
		Sanduru	29635.23	0	0	956	0	30591.23
		Sirguppa	0	0	0	845	0	845
		Hadagali	4328.2	0	0	755	0	5083.2
		Hagarl Bommanhalli	3197.89	0	0	921	0	4118.89
		Kudagali	30823.77	0	0	833	0	31656.77
		Hospet	10280.86	0	0	841	0	11121.86
		Harapanahalli	20636.8	0	0	869	0	21505.8
		Kurugodu	0	0	0	861	0	861

		Kotturu	9012.55	0	0	978.52	0	9991.07
		Kampli	8275.6	0	0	345	0	8620.6
26	Bidar	Aurad	180.25	0	0	786.48	0	966.73
		Bhalki	0	0	38.85	1554.6	0	1593.45
		Bidar	2349.87	0	207.6	2179.68	0	4737.15
		Basavakalyana	489.28	0	0	783.39	0	1272.67
		Humnabad	1833.35	0	1569.125	1353.54	0	4756.015
		Chitaguppa	0	0	0	6458	0	6458
		Hulasuru	0	0	0	7548	0	7548
		Kamala Nagar	0	0	0	7314	0	7314
27	Kalaburagi	Kalaburagi	1050	0	0	3598	0	4648
		Afzalpur	0	0	0	4521	0	4521
		Alanda	0	0	0	3423	0	3423
		Chittapur	0	0	0	2451	0	2451
		Jewargi	0	0	0	3951	0	3951
		Sedam	253.38	0	0	2456	0	2709.38
		Chinicholi	2305.67	0	98.76	11.65	0	2416.08
		Kagai	0	0	0	2354	0	2354
		Kamalapura	0	0	0	2953	0	2953
		Yedrami	0	0	0	2145	0	2145
		Shahabhadh	0	0	0	1245	0	1245
28	Yadgiri	Shahapur	0	0	0	1345	0	1345
		Surpur	5204.82	0	0	1985	0	7189.82
		Yadgiri	5312.94	0	0	5214	0	10526.94
		Hunasagi	0	0	0	5641	0	5641
		Vadagera	0	0	0	1456	0	1456
		Gurumitkal	0	0	0	5423	0	5423
29	Raichur	Devadurga	12112.26	0	178.14	1244	0	13534.4
		Manvi	6858.01	0	186.09	1684	0	8728.1
		Raichur	1084.67	0	1336.45	1254	0	3675.12
		Lingasuru	0	0	1075.48	1588	0	2663.48
		Sindhanuru	0	0	1328.61	1104	0	2432.61
		Maski	0	0	0	1388	0	1388
		Sirvara	0	0	0	1488	0	1488
30	Koppal	Koppal	0	0	363	1535.74	0	1898.74
		Yelburga	0	0	124	3199	0	3314
		Kushtagi	3884.41	0	246	3007	0	7137.41
		Gangavathi	10645.28	0	221	4508	0	15374.28
		Kukanuru	0	0	388	3499	0	3887
		Kanakagiri	0	0	371	2716	0	3087
		Karatagi	0	0	35	3874	0	3909
			2998761.88	8135.467	242533.9	964484.91	5246.82	4219163

*Areas pertaining to unclassified forests are subjected to reconciliation. The areas of Statutory forests and others are being reconciled and above extent of forest areas are subjected to the final outcome of the reconciliation process.

- 1(a) RF - Reserved Forests
1(b) VF - Village Forests
1(c) PF - Protected Forests
1(d) (UnF) - Unclassified Forests


ವಿಧಾನ ಮುಖ್ಯ ಅಧ್ಯಕ್ಷ ಸಂರಕ್ಷಣಾಧಿಕಾರಿಗಳ ಕಛೇರಿ
ವಿಜಯನಗರ, ಕಾರ್ಯಾಲಯ, ಸಂಜಯನಗರ,
ತರಬೇಡಿ ಮತ್ತು ಕವಮಾನ ಬದಲಾವಣೆ
ಬೆಂಗಳೂರು - 560 003

ನಿಷಯ: ವನ್ಯಪ್ರಾಣಿಗಳ ದಾಳಿಯಿಂದ ಮೃತಪಟ್ಟವರ ಕುಟುಂಬಕ್ಕೆ ನೀಡಲಾಗುತ್ತಿರುವ ದಯಾತ್ಮಕ ಧನವನ್ನು ಪರಿಷ್ಕರಿಸುವ ಬಗ್ಗೆ.

- ಓದಲಾಗಿದೆ: 1. ಪ್ರಧಾನ ಮುಖ್ಯ ಅರಣ್ಯ ಸಂರಕ್ಷಣಾಧಿಕಾರಿ(ವನ್ಯಜೀವಿ) ಇವರ ಪತ್ರ ಸಂಖ್ಯೆ: ಪ್ರಮುಅಸಂ (ವಜೀ)/ಸಿ2/ಸಆರ್-03/2018-19, ದಿನಾಂಕ: 31.01.2019.
2. ಸರ್ಕಾರದ ಆದೇಶ ಸಂಖ್ಯೆ: ಅಪಜೀ 143 ಎಫ್‌ಡಬ್ಲ್ಯೂಲ್ 2010, ದಿನಾಂಕ: 03.08.2011.

ಪ್ರಸ್ತಾವನೆ:

ಮೇಲೆ (1)ರಲ್ಲಿ ಓದಲಾದ ದಿನಾಂಕ: 31.01.2019ರ ಪತ್ರದಲ್ಲಿ, ಪ್ರಧಾನ ಮುಖ್ಯ ಅರಣ್ಯ ಸಂರಕ್ಷಣಾಧಿಕಾರಿ(ವನ್ಯಜೀವಿ) ಇವರು ವನ್ಯಜೀವಿಗಳ ದಾಳಿಯಿಂದ ಉಂಟಾಗುವ ಮಾನವ ಪ್ರಾಣಹಾನಿ ಪ್ರಕರಣಗಳಿಗೆ ಸಂಬಂಧಿಸಿದಂತೆ ದಿನಾಂಕ: 08.06.2011ರಿಂದ ಪೂರ್ವಾನ್ವಯವಾಗಿ ಜಾರಿಗೆ ಬರುವಂತೆ ರೂ.5.00 ಲಕ್ಷಗಳ ದಯಾತ್ಮಕ ಧನವನ್ನು ಕೆಲವೊಂದು ಷರತ್ತಿಗೊಳಪಟ್ಟು ಮೃತರ ವಾರಸುದಾರರಿಗೆ ಮಂಜೂರು ಮಾಡಲು ಆದೇಶಲಾಗಿದ್ದು, ಸದರಿ ದಯಾತ್ಮಕ ಧನದ ಮೊತ್ತವನ್ನು ಕಳೆದ ಎಂಟು ವರ್ಷಗಳಿಂದ ಪರಿಷ್ಕರಿಸಿರುವುದಿಲ್ಲವೆಂದು ತಿಳಿಸಿರುತ್ತಾರೆ.

ಮುಂದುವರೆದು, ಮಾನ್ಯ ಮುಖ್ಯ ಮಂತ್ರಿಯವರ ಅಧ್ಯಕ್ಷತೆಯಲ್ಲಿ ದಿನಾಂಕ:09.01.2019ರಂದು ನಡೆದ 11ನೇ ರಾಜ್ಯ ವನ್ಯಜೀವಿ ಮಂಡಳಿಯ ಸಭೆಯಲ್ಲಿ ವನ್ಯಪ್ರಾಣಿಗಳ ದಾಳಿಯಿಂದ ಉಂಟಾದ ಮಾನವ ಪ್ರಾಣಹಾನಿ ಪ್ರಕರಣಗಳಲ್ಲಿ ಪ್ರಸ್ತುತ ನೀಡುತ್ತಿರುವ ದಯಾತ್ಮಕ ಧನವನ್ನು ಪರಿಷ್ಕರಿಸುವ ಕುರಿತು ಪ್ರಸ್ತಾವನೆಯನ್ನು ಸಲ್ಲಿಸುವಂತೆ ಮಾನ್ಯ ಮುಖ್ಯಮಂತ್ರಿಯವರು ಸೂಚಿಸಿರುತ್ತಾರೆ. ಅದರಂತೆ ಕಳೆದ ಮೂರು ವರ್ಷಗಳಲ್ಲಿ ವನ್ಯಪ್ರಾಣಿಗಳ ಹಾವಳಿಯಿಂದ ಉಂಟಾದ ಮಾನವ ಪ್ರಾಣಹಾನಿ ಪ್ರಕರಣಗಳ ಅಂಕಿಅಂಶಗಳ ಕುರಿತು ಈ ಕೆಳಕಂಡಂತೆ ಮಾಹಿತಿಯನ್ನು ಒದಗಿಸಿ, ಪ್ರಸ್ತುತ ನೀಡಲಾಗುತ್ತಿರುವ ದಯಾತ್ಮಕ ಧನವನ್ನು ರೂ.5.00 ಲಕ್ಷಗಳಿಂದ ರೂ.10.00 ಲಕ್ಷಗಳಿಗೆ ಹೆಚ್ಚಿಸಿ ಆದೇಶವನ್ನು ಹೊರಡಿಸುವಂತೆ ಪ್ರಧಾನ ಮುಖ್ಯ ಅರಣ್ಯ ಸಂರಕ್ಷಣಾಧಿಕಾರಿ(ವನ್ಯಜೀವಿ) ರವರು ಕೋರಿರುತ್ತಾರೆ.

ಕ್ರ. ಸಂ.	ವರ್ಷ	ಮಾನವ ಪ್ರಾಣಹಾನಿ ಸಂಖ್ಯೆ
1	2015-16	47
2	2016-17	49
3	2017-18	36
4	2018-19	21

ಪ್ರಸ್ತಾವನೆಯನ್ನು ಪರಿಶೀಲಿಸಿ, ಈ ಕೆಳಕಂಡಂತೆ ಆದೇಶಿಸಿದೆ.

ಸರ್ಕಾರದ ಆದೇಶ ಸಂಖ್ಯೆ: ಅಪಜೀ 66 ಎಫ್‌ಡಬ್ಲ್ಯೂಲ್ 2019
ಬೆಂಗಳೂರು, ದಿನಾಂಕ: 07.01.2020.

ಪ್ರಸ್ತಾವನೆಯಲ್ಲಿ ವಿವರಿಸಲಾದ ಅಂಶಗಳ ಹಿನ್ನೆಲೆಯಲ್ಲಿ, ವನ್ಯಪ್ರಾಣಿಗಳ ದಾಳಿಯಿಂದ ಉಂಟಾಗುವ ಮಾನವ ಪ್ರಾಣಹಾನಿ ಪ್ರಕರಣಗಳಲ್ಲಿ ಮೃತರ ವಾರಸುದಾರರಿಗೆ ಪರಿಹಾರವಾಗಿ ಪ್ರಸ್ತುತ ನೀಡಲಾಗುತ್ತಿರುವ ದಯಾತ್ಮಕ ಧನ ರೂ. 5.00 ಲಕ್ಷಗಳ ಮೊತ್ತವನ್ನು ರೂ. 7.50 ಲಕ್ಷ (ಏಳೂವರೆ ಲಕ್ಷ ರೂಪಾಯಿಗಳು ಮಾತ್ರ) ಗಳಿಗೆ ಹೆಚ್ಚಿಸಿ ಈ ಕೆಳಕಂಡ ಷರತ್ತಿಗೊಳಪಟ್ಟು ಆದೇಶಿಸಲಾಗಿದೆ.

- ಇದು ಭವಿಷ್ಯವರ್ತಿಯಾಗಿ ಅನ್ವಯವಾಗತಕ್ಕದ್ದು.
- ಇದಕ್ಕಾಗಿ ತಗಲುವ ವೆಚ್ಚವನ್ನು ಇಲಾಖೆಗೆ ಒದಗಿಸಿರುವ ಅನುದಾನದ ಮಿತಿಯಲ್ಲಿಯೇ ಭರಿಸತಕ್ಕದ್ದು.

ಇನ್ನುಳಿದಂತೆ, ದಯಾತ್ಮಕ ಧನವನ್ನು ಮಂಜೂರು ಮಾಡಲು ಸರ್ಕಾರದ ಆದೇಶ ಸಂಖ್ಯೆ: ಅಪಜೀ 143 ಎಫ್‌ಡಬ್ಲ್ಯೂಲ್ 2010, ದಿನಾಂಕ: 03.08.2011 ರಲ್ಲಿ ನೀಡಲಾಗಿರುವ ಷರತ್ತುಗಳನ್ನು ಪಾಲಿಸತಕ್ಕದ್ದು.

ಈ ಆದೇಶವನ್ನು ಆರ್ಥಿಕ ಇಲಾಖೆ ಟಿಪ್ಪಣಿ ಸಂಖ್ಯೆ: ಆಇ 845 ವೆಚ್ಚ-5/2019, ದಿನಾಂಕ: 23.12.2019 ರಲ್ಲಿ ನೀಡಲಾಗಿರುವ ಸಹಮತಿಯನ್ನಯ ಹೊರಡಿಸಲಾಗಿದೆ.

ಕರ್ನಾಟಕ ರಾಜ್ಯಪಾಲರ ಆದೇಶಾನುಸಾರ
ಮತ್ತು ಅವರ ಹೆಸರಿನಲ್ಲಿ,

(ಗಾಯತ್ರಿ ಎಲ್)

ಸರ್ಕಾರದ ಅಧೀನ ಕಾರ್ಯದರ್ಶಿ
ಅರಣ್ಯ, ಪರಿಸರ ಮತ್ತು ಜೀವಿಶಾಸ್ತ್ರ ಇಲಾಖೆ
(ಅರಣ್ಯ-ಎ)
01/01/2020.

ಇವರಿಗೆ,

- 1) ಪ್ರಧಾನ ಮಹಾಲೇಖಪಾಲರು, ಕರ್ನಾಟಕ (ಜಿ&ಎಸ್‌ಎಸ್‌ಎ / ಇ&ಆರ್‌ಎಸ್‌ಎ / ಎ&ಇ), ಬೆಂಗಳೂರು.
- 2) ಮಾನ್ಯ ಮುಖ್ಯಮಂತ್ರಿ ಯವರ ಅಪರ ಮುಖ್ಯ ಕಾರ್ಯದರ್ಶಿ, ವಿಧಾನ ಸೌಧ, ಬೆಂಗಳೂರು.
- 3) ಪ್ರಧಾನ ಮುಖ್ಯ ಅರಣ್ಯ ಸಂರಕ್ಷಣಾಧಿಕಾರಿ (ಅರಣ್ಯ ಪಡೆ ಮುಖ್ಯಸ್ಥರು), ಅರಣ್ಯಭವನ, 18ನೇ ಕ್ರಾಸ್, ಮಲ್ಲೇಶ್ವರಂ, ಬೆಂಗಳೂರು 560003.
- 4) ಪ್ರಧಾನ ಮುಖ್ಯ ಅರಣ್ಯ ಸಂರಕ್ಷಣಾಧಿಕಾರಿ (ವನ್ಯಜೀವಿ), ಅರಣ್ಯಭವನ, 18ನೇ ಕ್ರಾಸ್, ಮಲ್ಲೇಶ್ವರಂ, ಬೆಂಗಳೂರು 560003.
- 5) ಎಲ್ಲಾ ಅಪರ ಪ್ರಧಾನ ಮುಖ್ಯ ಅರಣ್ಯ ಸಂರಕ್ಷಣಾಧಿಕಾರಿಗಳು / ಮುಖ್ಯ ಅರಣ್ಯ ಸಂರಕ್ಷಣಾಧಿಕಾರಿಗಳು / ಅರಣ್ಯ ಸಂರಕ್ಷಣಾಧಿಕಾರಿಗಳು - ಪ್ರಧಾನ ಮುಖ್ಯ ಅರಣ್ಯ ಸಂರಕ್ಷಣಾಧಿಕಾರಿ (ವನ್ಯಜೀವಿ) ಇವರ ಮುಖಾಂತರ.
- 6) ಮಾನ್ಯ ಅರಣ್ಯ, ಪರಿಸರ ಮತ್ತು ಜೀವಿಶಾಸ್ತ್ರ ಸಚಿವರ ಅಪ್ಪ ಕಾರ್ಯದರ್ಶಿ, ವಿಕಾಸ ಸೌಧ, ಬೆಂಗಳೂರು.
- 7) ಸರ್ಕಾರದ ಅಧೀನ ಕಾರ್ಯದರ್ಶಿ, ಆರ್ಥಿಕ ಇಲಾಖೆ (ವೆಚ್ಚ-5 ಮತ್ತು 7), ವಿಧಾನ ಸೌಧ, ಬೆಂಗಳೂರು.
- 8) ಶಾಖಾ ರಕ್ಷಕ ಕಡತ.

ಕರ್ನಾಟಕ ಸರ್ಕಾರದ ನಡವಳಿಗಳು

ವಿಷಯ: 2018-19ನೇ ಸಾಲಿನ ಆಯವ್ಯಯ ಭಾಷಣದಲ್ಲಿ ಘೋಷಿಸಿದಂತೆ ವನ್ಯಪ್ರಾಣಿಗಳ ದಾಳಿಯಿಂದ ಮೃತಪಟ್ಟವರ ಕುಟುಂಬಕ್ಕೆ ದಯಾತ್ಮಕ ಧನದ ಜೊತೆಯಲ್ಲಿ ಮಾಸಾಶನ ಪಾವತಿಸುವ ಬಗ್ಗೆ.

ಓದಲಾಗಿದೆ: ಪ್ರಧಾನ ಮುಖ್ಯ ಅರಣ್ಯ ಸಂರಕ್ಷಣಾಧಿಕಾರಿ(ವನ್ಯಜೀವಿ) ಇವರ ಪತ್ರ ಸಂಖ್ಯೆ: ಪ್ರಮುಅಸಂ(ವಜೀ)/ಸಿ2/ಸಿಆರ್-01/2017-18, ದಿನಾಂಕ: 04.04.2018.

ಪ್ರಸ್ತಾವನೆ:

2018-19ನೇ ಸಾಲಿನ ಆಯವ್ಯಯ ಭಾಷಣದ ಕಂಡಿಕೆ-107ರಲ್ಲಿ "ವನ್ಯಪ್ರಾಣಿಗಳ ದಾಳಿಯಿಂದ ಮೃತಪಟ್ಟ ವ್ಯಕ್ತಿಗಳ ಕುಟುಂಬಕ್ಕೆ ಪ್ರಸ್ತುತ ನೀಡುತ್ತಿರುವ ರೂ.5.00ಲಕ್ಷ ಎಕ್ಸ್‌ಗ್ರೇಷಿಯಾ ಜೊತೆಗೆ ಮೃತರ ಕುಟುಂಬಕ್ಕೆ ರೂ.2000.00ಗಳಂತೆ ಮಾಸಾಶನವನ್ನು ಐದು ವರ್ಷಗಳವರೆಗೆ ನೀಡಲಾಗುವುದು" ಎಂದು ಮಾನ್ಯ ಮುಖ್ಯಮಂತ್ರಿಯವರು ಘೋಷಣೆ ಮಾಡಿರುತ್ತಾರೆ.

ಮೇಲೆ ಓದಲಾದ ದಿನಾಂಕ: 04.04.2018ರ ಪತ್ರದಲ್ಲಿ, ವನ್ಯಪ್ರಾಣಿಗಳ ಹಾವಳಿಯಿಂದ ಉಂಟಾಗುವ ಮಾನವ ಪ್ರಾಣಹಾನಿ ಹಾಗೂ ಶಾಶ್ವತ ಅಂಗವಿಕಲತೆಗೆ ಸಂಬಂಧಿಸಿದಂತೆ, ಪರಿಹಾರ ಮೊತ್ತದ ದಯಾತ್ಮಕಧನವನ್ನು ಸರ್ಕಾರದ ಆದೇಶ ಸಂಖ್ಯೆ: ಅಪಜೀ 143 ಎಫ್‌ಡಬ್ಲ್ಯೂಎಲ್ 2010, ದಿನಾಂಕ: 03.08.2011ರ ಮೇರೆಗೆ ಇಲಾಖಾ ವತಿಯಿಂದ ಪಾವತಿಸಲಾಗುತ್ತಿದೆ. ವನ್ಯಪ್ರಾಣಿಗಳಿಂದ ಮೃತನಾಗಿದ್ದಾನೆಂದು ದೃಢಪಟ್ಟಿದ್ದಲ್ಲಿ ಮರಣ ಹೊಂದಿದ ವ್ಯಕ್ತಿಯ ವಾರಸುದಾರರಿಗೆ ರೂ.5.00ಲಕ್ಷ ಪರಿಹಾರಧನವನ್ನು ನೀಡಲಾಗುತ್ತಿದೆ. ವನ್ಯಪ್ರಾಣಿಗಳ ಹಾವಳಿಯಿಂದ ಉಂಟಾದ ಮಾನವ ಪ್ರಾಣಹಾನಿ, ಶಾಶ್ವತ ಅಂಗವಿಕಲತೆಗೆ ಸಂಬಂಧಿಸಿದಂತೆ, ಕಳೆದ ನಾಲ್ಕು ವರ್ಷಗಳಿಂದ ದಾಖಲಾದ ಪ್ರಕರಣಗಳ ವಿವರಗಳನ್ನು ಈ ಕೆಳಗಿನಂತೆ ನೀಡಿರುತ್ತಾರೆ.

ಕ್ರ.ಸಂ	ವರ್ಷ	ವನ್ಯಪ್ರಾಣಿ ದಾಳಿಯಿಂದ ಉಂಟಾದ ಹಾನಿ ಪ್ರಕರಣಗಳು		
		ಶಾಶ್ವತ ಅಂಗವಿಕಲತೆ	ಮೃತಪಟ್ಟವರ ಸಂಖ್ಯೆ	ಒಟ್ಟು
1	2015-16	03	47	50
2	2016-17	05	49	54
3	2017-18	06	36	42

ಆದುದರಿಂದ ವನ್ಯಪ್ರಾಣಿಗಳ ದಾಳಿಯಿಂದ ಉಂಟಾಗುವ ಮಾನವ ಪ್ರಾಣಹಾನಿ ಮತ್ತು ಶಾಶ್ವತ ಅಂಗವಿಕಲತೆಯಿಂದ ಕಳೆದ 03(ಮೂರು) ವರ್ಷಗಳಲ್ಲಿ ದಾಖಲಾದ ಪ್ರಕರಣಗಳ ಆಧಾರದ ಮೇಲೆ ಪ್ರತಿ ವರ್ಷಕ್ಕೆ ಸರಾಸರಿ 55(50+5) ಪ್ರಕರಣಗಳಿಗೆ ಪ್ರತಿ ತಿಂಗಳಿಗೆ ರೂ.2000.00ರಂತೆ ಒಟ್ಟು ರೂ.13.00ಲಕ್ಷಗಳ(ಹದಿಮೂರು ಲಕ್ಷ ರೂಪಾಯಿ ಮಾತ್ರ) ಅನುದಾನ ಅಪೇಕ್ಷಿಸುತ್ತದೆ. ಸದರಿ ಮಾಸಾಶನವನ್ನು 2018-19ನೇ ಸಾಲಿನಿಂದ ಕಾರ್ಯಗತಗೊಳಿಸಲು ಅನುಮೋದನೆ ನೀಡುವಂತೆ ಪ್ರಧಾನ ಮುಖ್ಯ ಅರಣ್ಯ ಸಂರಕ್ಷಣಾಧಿಕಾರಿ(ವನ್ಯಜೀವಿ) ರವರು ಕೋರಿರುತ್ತಾರೆ.

17/10

-: 2 :-

ಪ್ರಸ್ತಾವನೆಯನ್ನು ಪರಿಶೀಲಿಸಿ, ಈ ಕೆಳಕಂಡಂತೆ ಆದೇಶಿಸಿದೆ.

ಸರ್ಕಾರಿ ಆದೇಶ ಸಂಖ್ಯೆ: ಅಪಜೀ 61 ಎಫ್‌ಎಪಿ 2018
ಬೆಂಗಳೂರು, ದಿನಾಂಕ: 16.10.2018

ಪ್ರಸ್ತಾವನೆಯಲ್ಲಿ ವಿವರಿಸಿರುವ ಅಂಶಗಳ ಹಿನ್ನೆಲೆಯಲ್ಲಿ, ವನ್ಯಪ್ರಾಣಿಗಳ ದಾಳಿ/ಹಾವಳಿಯಿಂದ ಉಂಟಾದ ಮಾನವ ಪ್ರಾಣಹಾನಿ ಪ್ರಕರಣಗಳಲ್ಲಿ ಮೃತಪಟ್ಟ ವ್ಯಕ್ತಿಗಳ ಕುಟುಂಬಕ್ಕೆ ಹಾಗೂ ಶಾಶ್ವತ ಅಂಗವಿಕಲತೆಗೊಳಗಾದ ವ್ಯಕ್ತಿಗಳಿಗೆ ಈಗ ನೀಡುತ್ತಿರುವ ರೂ.5.00ಲಕ್ಷ ದಯಾತ್ಮಕಧನದ ಜೊತೆಗೆ ಪ್ರತಿ ತಿಂಗಳು ರೂ.2,000=00(ಎರಡು ಸಾವಿರ ರೂಪಾಯಿಗಳು ಮಾತ್ರ)ಗಳಂತೆ ಐದು ವರ್ಷಗಳವರೆಗೆ ಮಾಸಾಶನವನ್ನು ನೀಡಲು ಅನುಮೋದನೆ ನೀಡಲಾಗಿದೆ.

ಈ ಆದೇಶವನ್ನು ಆರ್ಥಿಕ ಇಲಾಖೆಯ ಟಿಪ್ಪಣಿ ಸಂಖ್ಯೆ: ಆಇ 500 ವೆಚ್ಚ-5/2018, ದಿನಾಂಕ: 08.08.2018 ಮತ್ತು ಯೋಜನಾ ಇಲಾಖೆಯ ಟಿಪ್ಪಣಿ ಸಂಖ್ಯೆ: ಪಿಡಿ 10 ಪಿಎಫ್‌ಒ 2018, ದಿನಾಂಕ: 24.08.2018ರಲ್ಲಿ ನೀಡಿದ ಸಹಮತಿಯನ್ವಯ ಹೊರಡಿಸಲಾಗಿದೆ.

ಕರ್ನಾಟಕ ರಾಜ್ಯಪಾಲರ ಆದೇಶಾನುಸಾರ
ಮತ್ತು ಅವರ ಹೆಸರಿನಲ್ಲಿ.



(ಹೆಚ್.ಎಸ್.ಭಾಗ್ಯಲಕ್ಷ್ಮಿ)

ಸರ್ಕಾರದ ಉಪ ಕಾರ್ಯದರ್ಶಿ,

ಅರಣ್ಯ, ಪರಿಸರ ಮತ್ತು ಜೀವಿಶಾಸ್ತ್ರ ಇಲಾಖೆ



ಇವರಿಗೆ:

1. ಮಹಾಲೇಖಪಾಲರು (ಲೆಕ್ಕಪತ್ರ/ಲೆಕ್ಕ ಪರಿಶೋಧನೆ), ಕರ್ನಾಟಕ, ಬೆಂಗಳೂರು.
2. ಪ್ರಧಾನ ಮುಖ್ಯ ಅರಣ್ಯ ಸಂರಕ್ಷಣಾಧಿಕಾರಿ(ಅರಣ್ಯಪಡೆ ಮುಖ್ಯಸ್ಥರು), ಅರಣ್ಯ ಭವನ, ಮಲ್ಲೇಶ್ವರಂ, ಬೆಂಗಳೂರು.
3. ಪ್ರಧಾನ ಮುಖ್ಯ ಅರಣ್ಯ ಸಂರಕ್ಷಣಾಧಿಕಾರಿ(ವನ್ಯಜೀವಿ), ಅರಣ್ಯ ಭವನ, ಮಲ್ಲೇಶ್ವರಂ, ಬೆಂಗಳೂರು.
4. ಅಪರ ಪ್ರಧಾನ ಮುಖ್ಯ ಅರಣ್ಯ ಸಂರಕ್ಷಣಾಧಿಕಾರಿ(ಕೇಂದ್ರಸ್ಥಾನ ಮತ್ತು ಸಮನ್ವಯ) ಅರಣ್ಯ ಭವನ, ಮಲ್ಲೇಶ್ವರಂ, ಬೆಂಗಳೂರು.
5. ಅಪರ ಪ್ರಧಾನ ಮುಖ್ಯ ಅರಣ್ಯ ಸಂರಕ್ಷಣಾಧಿಕಾರಿ(ಅಭಿವೃದ್ಧಿ), ಅರಣ್ಯಭವನ, ಮಲ್ಲೇಶ್ವರಂ, ಬೆಂಗಳೂರು.
6. ಆಯುಕ್ತರು, ಮತ್ತು ಪದನಿಮಿತ್ತ ಸರ್ಕಾರದ ಕಾರ್ಯದರ್ಶಿ, ವಿಜಾನೆ-2, 7ನೇ ಮಹಡಿ, ವಾಣಿಜ್ಯ ತೆರಿಗೆ ಇಲಾಖೆ, 1ನೇ ಮುಖ್ಯ ರಸ್ತೆ, ಗಾಂಧಿ ನಗರ, ಬೆಂಗಳೂರು-560009.
7. ನಿರ್ದೇಶಕರು, ವಿಜಾನೆ ನಿರ್ದೇಶನಾಲಯ, ಪೋಡಿಯಂ ಬ್ಲಾಕ್, ವಿಶ್ವೇಶ್ವರಯ್ಯ ಗೋಪುರ, ಬೆಂಗಳೂರು.

ಕರ್ನಾಟಕ ಸರ್ಕಾರದ ನಡವಳಿಗಳು

ವಿಷಯ: ಕಾಡು ಪ್ರಾಣಿಗಳ ಹಾವಳಿಯಿಂದ ಬೆಳೆನಾಶ, ಮಾನವನ ಪ್ರಾಣಹಾನಿ, ಶಾಶ್ವತ ಅಂಗವಿಕಲತೆ, ಸಾಕುಪ್ರಾಣಿಗಳ ಪ್ರಾಣಹಾನಿ, ಆಸ್ತಿಪಾಸ್ತಿ ಹಾನಿ ಹಾಗೂ ಗಾಯಗೊಂಡವರಿಗೆ ನೀಡಲಾಗುತ್ತಿರುವ ಪರಿಹಾರದ ಮೊತ್ತ ವನ್ನು ಪರಿಷ್ಕರಿಸುವ ಬಗ್ಗೆ.

ಓದಲಾಗಿದೆ:

- 1) ಸರ್ಕಾರದ ಆದೇಶದ ಸಂಖ್ಯೆ: ಅಪಜೀ 52 ಎಫ್‌ಡಬ್ಲ್ಯುಎಲ್ 96, ದಿನಾಂಕ: 12-02-2002.
- 2) ಸರ್ಕಾರದ ಆದೇಶದ ಸಂಖ್ಯೆ: ಅಪಜೀ 259 ಎಫ್‌ಡಬ್ಲ್ಯುಎಲ್ 2006, ದಿನಾಂಕ: 17-01-2007.
- 3) ಸರ್ಕಾರದ ಪತ್ರ ಸಂಖ್ಯೆ: ಅಪಜೀ 162 ಎಫ್‌ಡಬ್ಲ್ಯುಎಲ್ 2008, ದಿನಾಂಕ: 05.06.2009.
- 4) ಸರ್ಕಾರದ ಆದೇಶದ ಸಂಖ್ಯೆ: ಅಪಜೀ 70 ಎಫ್‌ಡಬ್ಲ್ಯುಎಲ್ 2009, ದಿನಾಂಕ: 10-08-2010.
- 5) ಸರ್ಕಾರದ ಆದೇಶ ಸಂಖ್ಯೆ: ಅಪಜೀ 143 ಎಫ್‌ಡಬ್ಲ್ಯುಎಲ್ 2010, ದಿನಾಂಕ: 30/04/2011
- 6) ಸರ್ಕಾರದ ಆದೇಶ ಸಂಖ್ಯೆ: ಅಪಜೀ 109 ಎಫ್‌ಎಚ್ 2014, ದಿನಾಂಕ: 13.08.2014.
- 7) ಪ್ರಧಾನ ಮುಖ್ಯ ಅರಣ್ಯ ಸಂರಕ್ಷಣಾಧಿಕಾರಿ(ವನ್ಯಜೀವಿ), ಬೆಂಗಳೂರು ಇವರ ಪತ್ರ ಸಂಖ್ಯೆ: ಪ್ರಮುಅಸಂ(ವಜೀ)/ಸಿ2/ಸಿಆರ್-37/2011-12, ದಿನಾಂಕ: 29.06.2016.

ಪ್ರಸ್ತಾವನೆ:

ಮೇಲೆ ಓದಲಾದ ಕ್ರಮ ಸಂಖ್ಯೆ (1)ರಿಂದ (6)ರ ವರೆಗಿನ ಸರ್ಕಾರದ ಆದೇಶಗಳಲ್ಲಿ ವನ್ಯಪ್ರಾಣಿಗಳಿಂದ ಬೆಳೆ ನಾಶ, ಮಾನವ ಪ್ರಾಣ ಹಾನಿ, ಸಾಕು ಪ್ರಾಣಿಗಳ ಪ್ರಾಣ ಹಾನಿ, ಶಾಶ್ವತ ಅಂಗವಿಕಲತೆ, ಗಾಯಗೊಂಡ ಹಾಗೂ ಆಸ್ತಿಪಾಸ್ತಿ ನಷ್ಟ ಪ್ರಕರಣಗಳಿಗೆ ಸಂಬಂಧಿಸಿದಂತೆ ಪಾವತಿಸುತ್ತಿರುವ ದಯಾತ್ಮಕ ಧನವನ್ನು ಕಾಲಕಾಲಕ್ಕೆ ಪರಿಷ್ಕರಿಸಿ ನಿಗದಿಪಡಿಸಲಾಗಿದೆ.

ಮೇಲೆ ಕ್ರಮ ಸಂಖ್ಯೆ (3) ರಲ್ಲಿ ಓದಲಾದ ಸರ್ಕಾರಿ ಪತ್ರ ದಿನಾಂಕ:05.06.2009ರಲ್ಲಿ ವನ್ಯಪ್ರಾಣಿಗಳಿಂದ ಉಂಟಾದ ಬೆಳೆ ನಾಶಕ್ಕೆ ಸಂಬಂಧಿಸಿದಂತೆ, 57 ಬೆಳೆಗಳಿಗೆ ಪ್ರತಿ ಬೆಳೆಗೆ ಸಂಬಂಧಿಸಿದಂತೆ ಪಾವತಿಸಲಾದ ದಯಾತ್ಮಕ ದರವನ್ನು ಪರಿಷ್ಕರಿಸಿ, ನಿಗದಿಪಡಿಸಲಾಗಿದೆ. 2009ರಲ್ಲಿ ವನ್ಯಪ್ರಾಣಿಗಳಿಂದ ಉಂಟಾದ ಬೆಳೆ ನಾಶಕ್ಕೆ ದಯಾತ್ಮಕ ದರವನ್ನು ನಿಗದಿಪಡಿಸಲಾಗಿದ್ದು, ಇದುವರೆವಿಗೂ ಅದರ ಪರಿಷ್ಕರಣೆಯಾಗಿರುವುದಿಲ್ಲ. ಬೆಲೆ ಪರಿಷ್ಕರಣೆಯಾಗಿ ಈಗಾಗಲೇ ಏಳು ವರ್ಷಗಳು ಅವಧಿ ಕಳೆದಿದ್ದು, ಬೆಳೆನಾಶಕ್ಕೆ ಪರಿಹಾರಧನದ ಪರಿಷ್ಕರಣೆಯ ಅಗತ್ಯವಿದೆ. ಮೇಲೆ ಕ್ರಮ ಸಂಖ್ಯೆ (7)ರಲ್ಲಿ ಓದಲಾದ ದಿನಾಂಕ:29.06.2016ರ ಪತ್ರದಲ್ಲಿ ಪ್ರಧಾನ ಮುಖ್ಯ ಅರಣ್ಯ ಸಂರಕ್ಷಣಾಧಿಕಾರಿ (ವನ್ಯಜೀವಿ) ಇವರು ಈ ದರಗಳನ್ನು ದ್ವಿಗುಣಗೊಳಿಸಲು ಶಿಫಾರಸ್ಸು ಮಾಡಿರುತ್ತಾರೆ.

ಮೇಲೆ ಕ್ರಮ ಸಂಖ್ಯೆ (5)ರಲ್ಲಿ ಓದಲಾದ ದಿನಾಂಕ:30.04.2011ರ ಸರ್ಕಾರಿ ಆದೇಶದಲ್ಲಿ ಶಾಶ್ವತ ಅಂಗವಿಕಲತೆ ಮತ್ತು ಭಾಗಶಃ ಅಂಗವಿಕಲತೆಗೆ ಪರಿಹಾರಧನವನ್ನು ನಿಗದಿಪಡಿಸಲಾಗಿದೆ. ವನ್ಯಪ್ರಾಣಿಗಳಿಂದ ಉಂಟಾಗುವ ಶಾಶ್ವತ ಅಂಗವಿಕಲತೆ ಮತ್ತು ಭಾಗಶಃ ಶಾಶ್ವತ ಅಂಗವಿಕಲತೆಗಳಿಗೆ ಸಹ ದಯಾತ್ಮಕ ದರಗಳನ್ನು ಪರಿಷ್ಕರಿಸುವ ಅಗತ್ಯತೆಯಿದೆ. ಕೇಂದ್ರ ಸರ್ಕಾರವು ಜಾರಿಗೊಳಿಸಿರುವ ಆಮ್ ಆದ್ಮಿ ಭಿಮಾ ಯೋಜನೆಯಲ್ಲಿ ಶಾಶ್ವತ ಅಂಗವಿಕಲತೆಗೆ ನೀಡಲಾಗುತ್ತಿರುವ ವಿಮಾ ಮೊತ್ತದ ಅರ್ಧದಷ್ಟನ್ನು ಭಾಗಶಃ ಶಾಶ್ವತ ಅಂಗವಿಕಲತೆಗೆ ನಿಗದಿಪಡಿಸಲಾಗಿದೆ. ಅದೇ ರೀತಿ ವನ್ಯಪ್ರಾಣಿಗಳಿಂದ ಶಾಶ್ವತ ಅಂಗವಿಕಲತೆ ಮತ್ತು ಭಾಗಶಃ ಶಾಶ್ವತ ಅಂಗವಿಕಲತೆ ಹೊಂದುವ ವ್ಯಕ್ತಿಗಳಿಗೆ ದಯಾತ್ಮಕ ದರವನ್ನು ಅನುಕ್ರಮವಾಗಿ ರೂ. 5.00 ಲಕ್ಷಗಳು ಮತ್ತು ರೂ.2.50 ಲಕ್ಷಗಳಿಗೆ ಹೆಚ್ಚಿಸಿ ನಿಗದಿಗೊಳಿಸುವ ಬಗ್ಗೆ ಪರಿಶೀಲಿಸಲಾಗಿದೆ.

L.....

ದಿನಾಂಕ:30.04.2011ರಲ್ಲಿ ಕಾಡುಪ್ರಾಣಿಗಳಿಂದ ಗಾಯಗೊಂಡ ಪ್ರತಿ ವ್ಯಕ್ತಿಗೆ ಗರಿಷ್ಠ ಮೊತ್ತ ರೂ.20,000/-ವನ್ನು ಪರಿಹಾರ ಧನವಾಗಿ ನಿಗದಿಪಡಿಸಲಾಗಿದೆ. ಅದೇ ರೀತಿ ಕಾಡಾನೆಗಳ ದಾಳಿಯಿಂದ ಉಂಟಾದ ಆಸ್ತಿ ನಷ್ಟಕ್ಕೆ ಪ್ರತಿ ಪ್ರಕರಣಕ್ಕೆ ರೂ.7,000/-ಗಳ ಗರಿಷ್ಠ ಮೊತ್ತವನ್ನು ನಿಗದಿಪಡಿಸಲಾಗಿದೆ. ಈ ಪರಿಹಾರ ಧನವನ್ನು ನಿಗದಿಪಡಿಸಿ, ಈಗಾಗಲೇ ಐದು ವರ್ಷಕ್ಕಿಂತ ಹೆಚ್ಚು ಅವಧಿಯಾಗಿದ್ದು, ಇದನ್ನು ಸಹ ಹೆಚ್ಚಿಸಿ, ನಿಗದಿಪಡಿಸುವ ಅಗತ್ಯವಿದೆ.

ಮೇಲ್ಕಂಡ ಹಿನ್ನೆಲೆಯಲ್ಲಿ, ವನ್ಯಪ್ರಾಣಿಗಳಿಂದ ಉಂಟಾಗುವ ಬೆಳೆನಾಶ, ಶಾಶ್ವತ ಅಂಗವಿಕಲತೆ/ಭಾಗಶಃ ಶಾಶ್ವತ ಅಂಗವಿಕಲತೆ, ಗಾಯಗೊಂಡವರಿಗೆ ಮತ್ತು ಕಾಡಾನೆಯಿಂದ ಆಸ್ತಿ ಹಾನಿಗೆ ಸಂಬಂಧಿಸಿದಂತೆ ಪ್ರಸ್ತುತದಲ್ಲಿರುವ ದಯಾತ್ಮಕ ಪರಿಹಾರಧನದ ದರಗಳನ್ನು ಹೆಚ್ಚಿಸುವ, ಪ್ರಸ್ತಾವನೆಯನ್ನು ಆರ್ಥಿಕ ಇಲಾಖೆಯೊಂದಿಗೆ ಸಮಾಲೋಚಿಸಿ ಪರಿಶೀಲಿಸಲಾಗಿದೆ.

ಅದರಂತೆ ಈ ಕೆಳಕಂಡ ಆದೇಶ ಹೊರಡಿಸಲಾಗಿದೆ.

ಸರ್ಕಾರದ ಆದೇಶ ಸಂಖ್ಯೆ: ಅಪಜೀ 130 ಎಫ್‌ಡಬ್ಲ್ಯು.ಎಲ್ 2016
ಬೆಂಗಳೂರು. ದಿನಾಂಕ: 19.09.2016

ಪ್ರಸ್ತಾವನೆಯಲ್ಲಿ ವಿವರಿಸಿರುವ ಅಂಶಗಳ ಹಿನ್ನೆಲೆಯಲ್ಲಿ, ವನ್ಯಪ್ರಾಣಿಗಳಿಂದ ಉಂಟಾದ ಬೆಳೆಯ ನಾಶಕ್ಕೆ ದಯಾತ್ಮಕ ದರ, ವನ್ಯಪ್ರಾಣಿಗಳ ದಾಳಿಯಿಂದ ಉಂಟಾಗುವ ಶಾಶ್ವತ ಅಂಗವಿಕಲತೆ ಮತ್ತು ಭಾಗಶಃ ಶಾಶ್ವತ ಅಂಗವಿಕಲತೆ ಹೊಂದುವ ವ್ಯಕ್ತಿಗಳಿಗೆ ಪರಿಹಾರಧನ, ಕಾಡುಪ್ರಾಣಿಗಳಿಂದ ಗಾಯಗೊಂಡ ಪ್ರತಿ ವ್ಯಕ್ತಿಗೆ ಗರಿಷ್ಠ ಪರಿಹಾರಧನ ಹಾಗೂ ಕಾಡಾನೆ ದಾಳಿಯಿಂದ ಉಂಟಾದ ಆಸ್ತಿ ನಷ್ಟ ಪ್ರತಿ ಪ್ರಕರಣಕ್ಕೆ ಈಗ ನಿಗದಿಪಡಿಸಲಾಗಿರುವ ದಯಾತ್ಮಕ ದರ ಮತ್ತು ಪರಿಹಾರಧನವನ್ನು ಅನುಬಂಧದಲ್ಲಿರುವಂತೆ ತಕ್ಷಣದಿಂದ ಜಾರಿಗೆ ಬರುವಂತೆ ಹೆಚ್ಚಿಸಿ ನಿಗದಿಪಡಿಸಲಾಗಿದೆ.

ಈ ಆದೇಶವನ್ನು ಆರ್ಥಿಕ ಇಲಾಖೆಯು ಟಿಪ್ಪಣಿ ಸಂಖ್ಯೆ: ಆಇ 793 ವೆಚ್ಚ-5/2016, ದಿನಾಂಕ: 17.09.2016ರಲ್ಲಿ ನೀಡಿದ ಸಹಮತಿಯನ್ವಯ ಹೊರಡಿಸಲಾಗಿದೆ.

ಕರ್ನಾಟಕ ರಾಜ್ಯಪಾಲರ ಆದೇಶಾನುಸಾರ
ಮತ್ತು ಅವರ ಹೆಸರಿನಲ್ಲಿ,

(ಯು.ಹೆಚ್.ನಾರಾಯಣಸ್ವಾಮಿ)

ಸರ್ಕಾರದ ಉಪ ಕಾರ್ಯದರ್ಶಿ,

ಅರಣ್ಯ, ಪರಿಸರ ಮತ್ತು ಜೀವಿಶಾಸ್ತ್ರ ಇಲಾಖೆ.

ಗೆ,

ಸಂಕಲನಕಾರರು, ಕರ್ನಾಟಕ ರಾಜ್ಯಪತ್ರ, ಬೆಂಗಳೂರು ಇವರಿಗೆ ಮುಂದಿನ ರಾಜ್ಯ ಪತ್ರದಲ್ಲಿ ಪ್ರಕಟಿಸಲು ಹಾಗೂ ಈ ಆದೇಶದ 500 ಪ್ರತಿಗಳನ್ನು ಪ್ರಧಾನ ಮುಖ್ಯ ಅರಣ್ಯ ಸಂರಕ್ಷಣಾಧಿಕಾರಿ (ವನ್ಯಜೀವಿ), ಅರಣ್ಯ ಭವನ, ಮಲ್ಲೇಶ್ವರಂ, ಬೆಂಗಳೂರು - 560 003 ಇವರಿಗೆ ಹಾಗೂ 250 ಪ್ರತಿಗಳನ್ನು ಅರಣ್ಯ, ಪರಿಸರ ಮತ್ತು ಜೀವಿಶಾಸ್ತ್ರ ಇಲಾಖೆಗೆ ಬದಗಿಸಲು ಕೋರಿದೆ.

ಪ್ರತಿಗಳು:

1. ಪ್ರಧಾನ ಮಹಾಲೇಖಪಾಲರು, (ಲೆಕ್ಕಪತ್ರ/ಲೆಕ್ಕಪರಿಶೋಧನೆ) ಕರ್ನಾಟಕ, ಬೆಂಗಳೂರು.
2. ಪ್ರಧಾನ ಮುಖ್ಯ ಅರಣ್ಯ ಸಂರಕ್ಷಣಾಧಿಕಾರಿ, (ಅರಣ್ಯಪಡೆ ಮುಖ್ಯಸ್ಥರು) ಅರಣ್ಯ ಭವನ, ಮಲ್ಲೇಶ್ವರಂ, ಬೆಂಗಳೂರು.
3. ಪ್ರಧಾನ ಮುಖ್ಯ ಅರಣ್ಯ ಸಂರಕ್ಷಣಾಧಿಕಾರಿ (ವನ್ಯಜೀವಿ), ಅರಣ್ಯ ಭವನ, ಮಲ್ಲೇಶ್ವರಂ, ಬೆಂಗಳೂರು.

4. ಎಲ್ಲಾ ಅಪರ ಮುಖ್ಯ ಅರಣ್ಯ ಸಂರಕ್ಷಣಾಧಿಕಾರಿಗಳು/ಮುಖ್ಯ ಅರಣ್ಯ ಸಂರಕ್ಷಣಾಧಿಕಾರಿಗಳು/
ಅರಣ್ಯ ಸಂರಕ್ಷಣಾಧಿಕಾರಿಗಳು/ಉಪ ಅರಣ್ಯ ಸಂರಕ್ಷಣಾಧಿಕಾರಿಗಳು (ಪ್ರಾದೇಶಿಕ/ವನ್ಯಜೀವಿ)/
ಸಹಾಯಕ ಅರಣ್ಯ ಸಂರಕ್ಷಣಾಧಿಕಾರಿಗಳು (ಪ್ರಧಾನ ಮುಖ್ಯ ಅರಣ್ಯ ಸಂರಕ್ಷಣಾಧಿಕಾರಿ
(ವನ್ಯಜೀವಿ) ಬೆಂಗಳೂರು ಇವರ ಮುಖಾಂತರ).
5. ಮಾನ್ಯ ಅರಣ್ಯ ಪರಸರ ಮತ್ತು ಜೀವಿಶಾಸ್ತ್ರ ಸಚಿವರ ಅಪ್ಪ ಕಾರ್ಯದರ್ಶಿ, ವಿಧಾನ ಸೌಧ,
ಬೆಂಗಳೂರು.
6. ಸರ್ಕಾರದ ಅಧೀನ ಕಾರ್ಯದರ್ಶಿ, ಆರ್ಥಿಕ ಇಲಾಖೆ (ವೆಚ್ಚ-5), ವಿಧಾನಸೌಧ, ಬೆಂಗಳೂರು.
7. ಶಾಖಾ ರಕ್ಷಾ ಕಡತ/ ಹೆಚ್ಚುವರಿ ಪ್ರತಿಗಳು.

ಸರ್ಕಾರಿ ಆದೇಶ ಸಂಖ್ಯೆ: ಅಪಜೀ 130 ಎಫ್‌ಡಬ್ಲ್ಯುಎಲ್ 2016

ದಿನಾಂಕ: 19.09.2016ಕ್ಕೆ ಅನುಬಂಧ

1. ಕಾಡು ಪ್ರಾಣಿಗಳಿಂದ ಉಂಟಾದ ಬೆಳೆ ನಾಶಕ್ಕೆ ಪರಿಹಾರ ಧನ

ಕ್ರ. ಸಂ.	ಬೆಳೆ	ಪ್ರಸ್ತುತ ನಿಗದಿಯಾಗಿರುವ ದರ/ಕ್ಷಿಂಟಾಲ್‌ಗೆ (ರೂ.ಗಳಲ್ಲಿ)	ಪರಿಷ್ಕೃತ ದರ/ಕ್ಷಿಂಟಾಲ್‌ಗೆ (ರೂ.ಗಳಲ್ಲಿ)
1.	ಭತ್ತ	660/-	1320/-
2.	ಜೋಳ	620/-	1240/-
3.	ಮೆಕ್ಕೆ ಜೋಳ	620/-	1240/-
4.	ಸಜ್ಜೆ	600/-	1200/-
5.	ರಾಗಿ	600/-	1200/-
6.	ತೊಗರಿ	1550/-	3100/-
7.	ಹೆಸರು	1700/-	3400/-
8.	ಉದ್ದು	1700/-	3400/-
9.	ಕಬ್ಬು	81.18	162.36/-
10.	ಹತ್ತಿ	1985/-	3970/-
11.	ಶೇಂಗಾ(ನೆಲಗಡಲೆ)	1550/-	3100/-
12.	ಸೂರ್ಯಕಾಂತಿ	1510/-	3020/-
13.	ಸೋಯಾ	980/-	1960/-
14.	ಎಳ್ಳು	1580/-	3160/-
15.	ಹುಚ್ಚೆಳ್ಳು	1240/-	2480/-
16.	ಕಂಬು	600/-	1200/-
17.	ಬಟಾಣಿ	2300/-	4600/-
18.	ಹಲಸಂದೆ	1200/-	2400/-
19.	ಅವರೆ	1121/-	2242/-
20.	ಹಾಗಲಕಾಯಿ	900/-	1800/-
21.	ಬದನೆಕಾಯಿ	400/-	800/-
22.	ನುಗ್ಗೆಕಾಯಿ	1600/-	3200/-
23.	ಗೆಡ್ಡೆಕೋಸು	500/-	1000/-
24.	ಬೆಂಡೆಕಾಯಿ	600/-	1200/-
25.	ಮೂಲಂಗಿ	350/-	700/-
26.	ಹೀರೆಕಾಯಿ	500/-	1000/-
27.	ಪಡವಲಕಾಯಿ	500/-	1000/-
28.	ತೊಂಡೆಕಾಯಿ	600/-	1200/-
29.	ಹೂಕೋಸು	400/-	800/-
30.	ಬೀಟ್‌ರೂಟ್	819/-	1638/-
31.	ಈರುಳ್ಳಿ	654/-	1308/-


32.	ಟಿಮೋಟೋ	294/-	588/-
33.	ಆಲೂಗೆಡ್ಡೆ	1067/-	2134/-
34.	ಕ್ಯಾರಟ್	1114/-	2228/-
35.	ಬೀನ್ಸ್	1195/-	2390/-
36.	ಅರಿಶಿನ	2100/-	4200/-
37.	ಕರಿಬೂಜು(ಕಲ್ಲಂಗಡಿ)	700/-	1400/-
38.	ಹಸಿಮೆಣಸಿನಕಾಯಿ	977/-	1954/-
39.	ದಪ್ಪ ಮೆಣಸಿನಕಾಯಿ	1000/-	2000/-
40.	ಶುಂಠಿ	1935/-	3870/-
41.	ನವಣಿ	1050/-	2100/-
42.	ಎಲೆಕೋಸು	348/-	696/-
43.	ಕೊತ್ತಂಬರಿ	1780/-	3560/-
44.	ಕಾಫಿ	100/- ಒಂದು ಗಿಡಕ್ಕೆ	200/- ಒಂದು ಗಿಡಕ್ಕೆ
45.	ಖಿಲಕಿ	400/- ಕೆ.ಜಿ.ಗೆ.	800/- ಕೆ.ಜಿ.ಗೆ.
46.	ಮೆಣಸು	90/- ಕೆ.ಜಿ.ಗೆ	180/- ಕೆ.ಜಿ.ಗೆ.
47.	ಕತ್ತಲೆ i) 5 ವರ್ಷಕ್ಕಿಂತ ಕಡಿಮೆ ವಯಸ್ಸಿನ ಗಿಡಗಳಿಗೆ ii) 5 ವರ್ಷ ಮತ್ತು ಮೇಲ್ಪಟ್ಟ ವಯಸ್ಸಿನ ಗಿಡಗಳಿಗೆ	100/- ಒಂದು ಗಿಡಕ್ಕೆ 160/- ಒಂದು ಗಿಡಕ್ಕೆ	200/- ಒಂದು ಗಿಡಕ್ಕೆ 320/- ಒಂದು ಗಿಡಕ್ಕೆ
48.	ಅಡಿಕೆ/ತೆಂಗು i) 5 ವರ್ಷಕ್ಕಿಂತ ಕಡಿಮೆ ವಯಸ್ಸಿನ ಗಿಡಗಳಿಗೆ ii) ವರ್ಷ 7ರಿಂದ 9 ವರ್ಷ ವಯಸ್ಸಿನ ಮರಗಳಿಗೆ iii) 10 ವರ್ಷ ಮತ್ತು ಮೇಲ್ಪಟ್ಟ ವಯಸ್ಸಿನ ಗಿಡಗಳಿಗೆ	200/- ಒಂದು ಗಿಡಕ್ಕೆ 400/- ಒಂದು ಮರಕ್ಕೆ 1000/- ಒಂದು ಮರಕ್ಕೆ	400/- ಒಂದು ಗಿಡಕ್ಕೆ 800/- ಒಂದು ಮರಕ್ಕೆ 2000/- ಒಂದು ಮರಕ್ಕೆ
49.	ಬಾಳೆ	80/- ಒಂದು ಗಿಡಕ್ಕೆ	160/- ಒಂದು ಗಿಡಕ್ಕೆ
50.	ಹರಳು	2302/- ಒಂದು ಕ್ವಿಂಟಾಲ್‌ಗೆ	4604/- ಒಂದು ಕ್ವಿಂಟಾಲ್‌ಗೆ
51.	ಮೆಂತ್ಯ ಸೂಪ್ಪು	2/- ಒಂದು ಕಟ್ಟಿಗೆ	4/- ಒಂದು ಕಟ್ಟಿಗೆ
52.	ನಿಂಬೆ	5/- ಪ್ರತಿ ಗಿಡಕ್ಕೆ	10/- ಪ್ರತಿ ಗಿಡಕ್ಕೆ
53.	ಗಜ ನಿಂಬೆ	12/- ಪ್ರತಿ ಗಿಡಕ್ಕೆ	24/- ಪ್ರತಿ ಗಿಡಕ್ಕೆ
54.	ಚೆಂಡು ಮಲ್ಲಿಗೆ (ದಪ್ಪದು)	100/- ಕೆ.ಜಿ.ಗೆ	200/- ಕೆ.ಜಿ.ಗೆ
55.	ಕಾಕಡ ಹೂವು	40/- ಕೆ.ಜಿ.ಗೆ	80/- ಕೆ.ಜಿ.ಗೆ

56.	ಕನಕಾಂಬರ	80-120 ಕೆ.ಜಿ.ಗೆ	160-240/- ಕೆ.ಜಿ.ಗೆ
57.	ಸೇವಂತೆ	10-12 ಪ್ರತಿ ಮಾರು	20-24/-ಪ್ರತಿ ಮಾರು

II. ಶಾಶ್ವತ ಅಂಗವಿಕಲತೆ/ಭಾಗಶಃ ಶಾಶ್ವತ ಅಂಗವಿಕಲತೆ/ ಕಾಡು ಪ್ರಾಣಿಗಳಿಂದ ಗಾಯಗೊಂಡ ವ್ಯಕ್ತಿಗಳಿಗೆ ಪರಿಹಾರ/ ಕಾಡಾನೆ ದಾಳಿಯಿಂದ ಉಂಟಾದ ಆಸ್ತಿ ನಷ್ಟಕ್ಕೆ ಪರಿಹಾರ

58.	ಕಾಡು ಪ್ರಾಣಿಯಿಂದ ಉಂಟಾಗುವ ಅಂಗವಿಕಲತೆ	ಶಾಶ್ವತ	ರೂ.50,000 (ಐವತ್ತು ಸಾವಿರ ರೂಪಾಯಿ)	ರೂ.5.00 ಲಕ್ಷಗಳು (ಐದು ಲಕ್ಷಗಳು ರೂಪಾಯಿ)
59	ಕಾಡು ಉಂಟಾಗುವ ಅಂಗವಿಕಲತೆ	ಪ್ರಾಣಿಯಿಂದ ಭಾಗಶಃ ಶಾಶ್ವತ	ರೂ.20,000 (ಇಪ್ಪತ್ತು ಸಾವಿರ ರೂಪಾಯಿ)	ರೂ.2.50 ಲಕ್ಷಗಳು (ಎರಡು ಲಕ್ಷದ ಐವತ್ತು ಸಾವಿರ ರೂಪಾಯಿ)
60	ಕಾಡು ಗಾಯಗೊಂಡ ಗರಿಷ್ಠ ಮೊತ್ತ	ಪ್ರಾಣಿಗಳಿಂದ ಪ್ರತಿ ವ್ಯಕ್ತಿಗೆ	ರೂ.20,000 (ಇಪ್ಪತ್ತು ಸಾವಿರ ರೂಪಾಯಿ)	ರೂ.30,000 (ಮೂವತ್ತು ಸಾವಿರ ರೂಪಾಯಿ)
61	ಕಾಡಾನೆ ಉಂಟಾದ ಆಸ್ತಿ ಪ್ರಕರಣಕ್ಕೆ	ದಾಳಿಯಿಂದ ಆಸ್ತಿ ನಷ್ಟ ಪ್ರತಿ	ರೂ.7,000 (ಏಳು ಸಾವಿರ ರೂಪಾಯಿ)	ರೂ.10,000 (ಹತ್ತು ಸಾವಿರ ರೂಪಾಯಿ)

ಈ ದಯಾತ್ಮಕ ಧನ ಪಾವತಿಗೆ ಸಂಬಂಧಿಸಿದಂತೆ ಈಗಾಗಲೇ ಮೇಲೆ ಓದಲಾಗಿರುವ ಸರ್ಕಾರಿ ಆದೇಶಗಳಲ್ಲಿ ನಿರ್ದಿಷ್ಟಪಡಿಸಿರುವ ಷರತ್ತು ಮತ್ತು ನಿಬಂಧನೆಗಳು ಯಾವುದೇ ಬದಲಾವಣೆ ಇಲ್ಲದೆ ಮುಂದುವರೆಯುತ್ತವೆ.


 (ಯು.ಹೆಚ್.ನಾರಾಯಣಸ್ವಾಮಿ)
 ಸರ್ಕಾರದ ಉಪ ಕಾರ್ಯದರ್ಶಿ,
 ಅರಣ್ಯ, ಪರಿಸರ ಮತ್ತು ಜೀವಶಾಸ್ತ್ರ ಇಲಾಖೆ.

ಕರ್ನಾಟಕ ಸರ್ಕಾರದ ನಡವಳಿಗಳು

ವಿಷಯ: ವನ್ಯಪ್ರಾಣಿಗಳ ದಾಳಿಯಿಂದ ಗಾಯಗೊಂಡ ಸಂತ್ರಸ್ತರಿಗೆ ವೈದ್ಯಕೀಯ ವೆಚ್ಚ ಭರಿಸುವ ಕುರಿತು.

ಪ್ರಧಾನ ಮುಖ್ಯ ಅರಣ್ಯ ಸಂರಕ್ಷಣಾಧಿಕಾರಿಯವರ ಕಛೇರಿ (ವನ್ಯಜೀವಿ) ಬೆಂಗಳೂರು.
16 SEP 2015
ಸಂಖ್ಯೆ:.....

- ನೀಡಲಾಗಿದೆ: 1. ಸರ್ಕಾರದ ಆದೇಶ ಸಂಖ್ಯೆ: ಅಪಜೀ 143 ಎಫ್‌ಡಬ್ಲ್ಯೂಎಲ್ 2010 ಬೆಂಗಳೂರು, ದಿನಾಂಕ: 30-04-2011.
2. ಪ್ರಧಾನ ಮುಖ್ಯ ಅರಣ್ಯ ಸಂರಕ್ಷಣಾಧಿಕಾರಿ(ವನ್ಯಜೀವಿ), ಬೆಂಗಳೂರು ಇವರ ಪತ್ರ ಸಂಖ್ಯೆ: ಸಿ2/ಡಬ್ಲ್ಯೂಎಲ್/ಸಿಆರ್-37/2011-12, ದಿನಾಂಕ: 30-03-2013.

ಪ್ರಸ್ತಾವನೆ:

ಮೇಲೆ (1)ರಲ್ಲಿ ಓದಲಾದ ದಿನಾಂಕ: 30-04-2011ರ ಸರ್ಕಾರಿ ಆದೇಶದಲ್ಲಿ ಕಾಡು ಪ್ರಾಣಿಗಳಿಂದ ಗಾಯಗೊಂಡ ಪ್ರತಿ ವ್ಯಕ್ತಿಗೆ ಗರಿಷ್ಠ ಮೊತ್ತ ರೂ.20,000/-ಗಳ ದಯಾತ್ಮಕ ಧನ ಮಂಜೂರು ಮಾಡಲು ಅರಣ್ಯ ಇಲಾಖೆಯ ಕ್ಷೇತ್ರ ವ್ಯಾಪ್ತಿಯ ಅಧಿಕಾರಿಗಳಿಗೆ ಆರ್ಥಿಕ ಅಧಿಕಾರ ಪ್ರತ್ಯಾಯೋಜಿಸಿ ಮಂಜೂರಾತಿ ಆದೇಶ ನೀಡಲಾಗಿದೆ.

2. ಮೇಲೆ(2)ರಲ್ಲಿ ಓದಲಾದ ದಿನಾಂಕ: 30-03-2013ರ ಪತ್ರದಲ್ಲಿ ಪ್ರಧಾನ ಮುಖ್ಯ ಅರಣ್ಯ ಸಂರಕ್ಷಣಾಧಿಕಾರಿ (ವನ್ಯಜೀವಿ), ಬೆಂಗಳೂರು ಇವರು ಸರ್ಕಾರದ ದಿನಾಂಕ: 30-04-2011ರ ಆದೇಶದಲ್ಲಿ ಕಾಡು ಪ್ರಾಣಿಗಳ ದಾಳಿಯಿಂದ ಶಾಶ್ವತ ಅಂಗವಿಕಲತೆಗೊಂಡ ಪ್ರಕರಣಗಳಲ್ಲಿ ಸಂತ್ರಸ್ತರಿಗೆ ದಯಾತ್ಮಕ ಧನದೊಂದಿಗೆ ಶುಶ್ರೂಷೆಗಾಗಿ ಮಾಡಿದ ವೆಚ್ಚವನ್ನು ಸಹ ಭರಿಸಲು ಅವಕಾಶ ಕಲ್ಪಿಸಿರುವುದನ್ನು ಉಲ್ಲೇಖಿಸಿ, ಆದರೆ ಸದರಿ ಆದೇಶದಲ್ಲಿ ಕಾಡು ಪ್ರಾಣಿಗಳ ದಾಳಿಯಿಂದ ಗಾಯಗೊಂಡ ವ್ಯಕ್ತಿಗಳಿಗೆ ವೈದ್ಯಕೀಯ ವೆಚ್ಚ ಭರಿಸುವ ಅವಕಾಶ ಕಲ್ಪಿಸಿರುವುದಿಲ್ಲ ಎಂಬ ಅಂಶದ ಕಡೆಗೆ ಗಮನ ಸೆಳೆದು, ಕಾಡು ಪ್ರಾಣಿಗಳ ದಾಳಿಯಿಂದ ಗಾಯಗೊಂಡ ಸಂತ್ರಸ್ತರಿಗೆ ಈಗ ನೀಡಲಾಗುತ್ತಿರುವ ದಯಾತ್ಮಕಧನದೊಂದಿಗೆ ಗಾಯದಿಂದ ಶುಶ್ರೂಷೆ ಪಡೆಯಲು ವೆಚ್ಚ ಮಾಡಿದ ಹಣವನ್ನು ಸಹ ಪಾವತಿಸುವ ಕುರಿತು ಸೂಕ್ತ ಆದೇಶ ಹೊರಡಿಸಲು ಕೋರಿ ಪ್ರಸ್ತಾವನೆ ಸಲ್ಲಿಸಿರುತ್ತಾರೆ.

ಪ್ರಸ್ತಾವನೆಯನ್ನು ಪರಿಶೀಲಿಸಲಾಯಿತು. ಆದ್ದರಿಂದ ಈ ಕೆಳಗಿನಂತೆ ಆದೇಶ ಹೊರಡಿಸಿದೆ.

ಸರ್ಕಾರದ ಆದೇಶ ಸಂಖ್ಯೆ: ಅಪಜೀ 128 ಎಫ್‌ಡಬ್ಲ್ಯೂಎಲ್ 2013
ಬೆಂಗಳೂರು, ದಿನಾಂಕ: 15.09.2015


C/1619

ಪ್ರಸ್ತಾವನೆಯಲ್ಲಿ ವಿವರಿಸಿರುವ ಹಿನ್ನೆಲೆಯಲ್ಲಿ ಕಾಡುಪ್ರಾಣಿಗಳ ದಾಳಿಯಿಂದ ಶಾಶ್ವತ ಅಂಗವಿಕಲತೆಗೆ ಒಳಗಾದ ಸಂತ್ರಸ್ತರಿಗೆ ದಯಾತ್ಮಕಧನದ ಜೊತೆಗೆ ವೈದ್ಯಕೀಯ ವೆಚ್ಚವನ್ನು ಸಹ ನೀಡುತ್ತಿರುವುದರಿಂದ, ಕಾಡು ಪ್ರಾಣಿಗಳ ದಾಳಿಯಿಂದ ಗಾಯಗೊಂಡ ಇತರೆ ಪ್ರಕರಣಗಳಲ್ಲಿಯೂ ಸಹ ಸಂತ್ರಸ್ತರಿಗೆ ದಯಾತ್ಮಕಧನದ ಜೊತೆಗೆ ವೈದ್ಯಕೀಯ ವೆಚ್ಚವನ್ನು ಕೆಳಕಂಡ ಷರತ್ತುಗಳಿಗೊಳಪಟ್ಟು ಮಂಜೂರು ಮಾಡಲು ಆದೇಶಿಸಲಾಗಿದೆ.

1. ವೈದ್ಯಕೀಯ ವೆಚ್ಚದ ದರಗಳನ್ನು ಸರ್ಕಾರಿ ನೌಕರರಿಗೆ ಅನ್ವಯಿಸುವ ಸಿಜಿಹೆಚ್‌ಎಸ್ ದರಗಳಿಗೆ ಮಿತಿಗೊಳಿಸತಕ್ಕದ್ದು.
2. ಈ ಸೌಲಭ್ಯವು ಈ ಆದೇಶ ಹೊರಡಿಸಿದ ದಿನಾಂಕದಿಂದ ಜಾರಿಗೆ ಬರುವುದು.
3. ಪ್ರಸ್ತುತ ಲೆಕ್ಕ ಶೀರ್ಷಿಕೆಯಡಿ ಒದಗಿಸಿರುವ ಅನುದಾನದಲ್ಲಿಯೇ ಹೆಚ್ಚುವರಿ ವೆಚ್ಚವನ್ನು ಭರಿಸತಕ್ಕದ್ದು.

2. ಈ ಆದೇಶವನ್ನು ಆರ್ಥಿಕ ಇಲಾಖೆಯ ಅನಧಿಕೃತ ಟಿಪ್ಪಣಿ ಸಂಖ್ಯೆ: ಆಇ 663 5/2013, ದಿನಾಂಕ: 27.08.2013ರಲ್ಲಿ ನೀಡಿರುವ ಸಹಮತಿಯನ್ವಯ ಹೊರಡಿಸಲಾಗಿದೆ.

ಕರ್ನಾಟಕ ರಾಜ್ಯಪಾಲರ ಆದೇಶಾನುಸಾರ
ಮತ್ತು ಅಪರ ಹೆಸರಿನಲ್ಲಿ,



(ಎಸ್.ಪಿ.ಪಾಟೀಲ)

ಸರ್ಕಾರದ ಅಧೀನ ಕಾರ್ಯದರ್ಶಿ,
ಅರಣ್ಯ, ಪರಿಸರ ಮತ್ತು ಜೀವಿಶಾಸ್ತ್ರ ಇಲಾಖೆ.

ಗೆ,

ಸಂಕಲನಕಾರರು, ಕರ್ನಾಟಕ ರಾಜ್ಯಪತ್ರ, ಬೆಂಗಳೂರು ಇವರಿಗೆ ಮುಂದಿನ ಸಂಚಿಕೆಯಲ್ಲಿ ಪ್ರಕಟಿಸಲು ಕೋರಿದೆ ಹಾಗೂ ಪ್ರಕಟಿತ 100 ಪ್ರತಿಗಳನ್ನು ರಾಜ್ಯ ಸರ್ಕಾರಕ್ಕೆ ಹಾಗೂ 500 ಪ್ರತಿಗಳನ್ನು ಪ್ರಧಾನ ಮುಖ್ಯ ಅರಣ್ಯ ಸಂರಕ್ಷಣಾಧಿಕಾರಿ (ವನ್ಯಜೀವಿ) ಇವರಿಗೆ ಕಳುಹಿಸಿಕೊಡಲು ಕೋರಿದೆ.

ಪ್ರತಿಗಳು:

1. ಪ್ರಧಾನ ಮಹಾಲೇಖಪಾಲರು (ಜಿ ಮತ್ತು ಎಸ್ ಎಸ್ ಎ)/(ಇ ಮತ್ತು ಆರ್ ಎಸ್ ಎ)/(ಎ ಮತ್ತು ಇ) ಕರ್ನಾಟಕ, ಬೆಂಗಳೂರು-560 001.
2. ಪ್ರಧಾನ ಮುಖ್ಯ ಅರಣ್ಯ ಸಂರಕ್ಷಣಾಧಿಕಾರಿ(ಅರಣ್ಯ ಪಡೆ ಮುಖ್ಯಸ್ಥರು), ಅರಣ್ಯ ಭವನ, 18ನೇ ಅಡ್ಡರಸ್ತೆ, ಮಲ್ಲೇಶ್ವರಂ, ಬೆಂಗಳೂರು -560 003.
3. ಪ್ರಧಾನ ಮುಖ್ಯ ಅರಣ್ಯ ಸಂರಕ್ಷಣಾಧಿಕಾರಿ(ವನ್ಯಜೀವಿ), ಅರಣ್ಯ ಭವನ, 18ನೇ ಅಡ್ಡರಸ್ತೆ, ಮಲ್ಲೇಶ್ವರಂ, ಬೆಂಗಳೂರು -560 003.
4. ಎಲ್ಲಾ ಅಪರ ಮುಖ್ಯ ಅರಣ್ಯ ಸಂರಕ್ಷಣಾಧಿಕಾರಿಗಳು / ಮುಖ್ಯ ಅರಣ್ಯ ಸಂರಕ್ಷಣಾಧಿಕಾರಿಗಳು / ಅರಣ್ಯ ಸಂರಕ್ಷಣಾಧಿಕಾರಿಗಳು / ಉಪ ಅರಣ್ಯ ಸಂರಕ್ಷಣಾಧಿಕಾರಿಗಳು (ಪ್ರಾದೇಶಿಕ/ವನ್ಯಜೀವಿ) / ಸಹಾಯಕ ಅರಣ್ಯ ಸಂರಕ್ಷಣಾಧಿಕಾರಿಗಳು (ಪ್ರಧಾನ ಮುಖ್ಯ ಅರಣ್ಯ ಸಂರಕ್ಷಣಾಧಿಕಾರಿ(ವನ್ಯಜೀವಿ), ಬೆಂಗಳೂರು ಇವರ ಮುಖಾಂತರ).
5. ಮಾನ್ಯ ಅರಣ್ಯ ಪರಿಸರ ಮತ್ತು ಜೀವಿಶಾಸ್ತ್ರ ಇಲಾಖೆಯ ಸಚಿವರ ಆಪ್ತ ಕಾರ್ಯದರ್ಶಿ, ವಿಧಾನಸೌಧ, ಬೆಂಗಳೂರು.
6. ಸರ್ಕಾರದ ಅಧೀನ ಕಾರ್ಯದರ್ಶಿ, ಆರ್ಥಿಕ ಇಲಾಖೆ (ವೆಚ್ಚ-5), ವಿಧಾನಸೌಧ, ಬೆಂಗಳೂರು.
7. ಶಾಖಾ ರಕ್ಷಾ ಕಡತ/ಹೆಚ್ಚುವರಿ ಪ್ರತಿಗಳು.

ಕರ್ನಾಟಕ ಸರ್ಕಾರದ ನಡವಳಿಗಳು

ವಿಷಯ : 2014-15ನೇ ಸಾಲಿನ ಆಯವ್ಯಯ ಭಾಷಣದಲ್ಲಿ ಘೋಷಣೆಯಾದ ಹೊಸ ಕಾರ್ಯಕ್ರಮ:- ವನ್ಯ ಪ್ರಾಣಿಗಳಿಂದ ಉಂಟಾದ ಬೆಳೆಹಾನಿ ದನ-ಎಮ್ಮೆಗಳ ಪ್ರಾಣಹಾನಿಗೆ ಪರಿಹಾರ ಹೆಚ್ಚಿಸುವ ಕುರಿತು.

ದಿನಲಾಗಿದೆ : ಸರ್ಕಾರದ ಆದೇಶದ ಸಂಖ್ಯೆ: ಅಪಜೀ 143 ಎಫ್‌ಡಬ್ಲ್ಯೂಎಲ್ 2010, ದಿನಾಂಕ 30-04-2011.

ಪ್ರಸ್ತಾವನೆ:

ಮೇಲೆ ದಿನಲಾಗಿದೆ ದಿನಾಂಕ 30-04-2011ರ ಸರ್ಕಾರದ ಆದೇಶದಲ್ಲಿ ವನ್ಯಪ್ರಾಣಿಗಳ ಹಾವಳಿಯಿಂದ ಉಂಟಾಗುವ ಬೆಳೆನಾಶ, ಮಾನವ ಪ್ರಾಣಹಾನಿ, ಸಾಕುಪ್ರಾಣಿಗಳ ಪ್ರಾಣಹಾನಿ, ಶಾಶ್ವತ ಅಂಗವಿಕಲತೆ, ಗಾಯ ಗೊಂಡವರಿಗೆ ಹಾಗೂ ಅಪ್ಪಿ-ಪಾಪ್ಪಿ ನಷ್ಟಕ್ಕೆ ಸಂಬಂಧಿಸಿದಂತೆ ಪರಿಹಾರ ಮೊತ್ತವನ್ನು ನಿಗದಿಪಡಿಸಿ ವಿತರಿಸಲು ಅರಣ್ಯ ಇಲಾಖೆಯ ಕ್ಷೇತ್ರಾಧಿಕಾರಿಗಳಿಗೆ ಆರ್ಥಿಕ ಅಧಿಕಾರ ಪ್ರತ್ಯಾಯೋಜಿಸಿ ಮಂಜೂರಾತಿ ನೀಡಲಾಗಿದೆ.

2. ಸರ್ಕಾರವು 2014-15ನೇ ಸಾಲಿನ ಆಯವ್ಯಯದಲ್ಲಿ "ಮಾನವ-ವನ್ಯಜೀವಿ ಸಂಘರ್ಷದಿಂದಾಗಿ ದನ-ಕರುಗಳು/ಸಾಕು ಪ್ರಾಣಿಗಳು ಮೃತಪಟ್ಟ ಅವುಗಳ ಮಾಲೀಕರಿಗೆ ಹಾಲ ನೀಡಲಾಗುತ್ತಿರುವ ಪರಿಹಾರ ಧನವನ್ನು ರೂ.2500-3000 ಗಳಿಂದ ರೂ.5000-6000 ಗಳಿಗೆ ಹೆಚ್ಚಿಸಲು ಹಾಗೂ ಬೆಳೆ ಹಾನಿ ಉಂಟಾದಲ್ಲಿ ಸಂತ್ರಸ್ತ ರೈತರಿಗೆ ನೀಡಲಾಗುತ್ತಿರುವ ಪರಿಹಾರದ ಧನದ ಗರಿಷ್ಠ ಮಿತಿಯನ್ನು ರೂ.50,000/- ಗಳಿಂದ ರೂ.75,000/- ಗಳಿಗೆ ಹೆಚ್ಚಿಸಲಾಗುವುದು ಎಂದು ಘೋಷಿಸಿರುತ್ತದೆ.

3. ಪ್ರಸ್ತುತ ಜಾಲಿಯಲ್ಲಿರುವ ಸರ್ಕಾರಿ ಆದೇಶ ಸಂಖ್ಯೆ: ಅಪಜೀ 143 ಎಫ್‌ಡಬ್ಲ್ಯೂಎಲ್ 2010, ದಿನಾಂಕ: 30.04.2011ರನ್ವಯ 2009-10ನೇ ಸಾಲಿನಿಂದ 2013-14ನೇ ಸಾಲಿನವರೆಗೆ ಒಟ್ಟು 1,23,191 ಬೆಳೆ ನಾಶ ಪ್ರಕರಣಗಳು ಸಂಭವಿಸಿದ್ದು, ಈ ಉದ್ದೇಶಕ್ಕಾಗಿ ಕಳೆದ 05 ವರ್ಷಗಳಲ್ಲಿ ಒಟ್ಟು ರೂ.82,76,67,671/- ಗಳನ್ನು ಬೆಳೆನಾಶಗೊಂಡ ರೈತರಿಗೆ ಪಾವತಿಸಲಾಗಿದೆ.

4. ವನ್ಯಪ್ರಾಣಿಗಳಿಂದ ದನ-ಕರುಗಳ ಪ್ರಾಣಹಾನಿಗೆ ಕನಿಷ್ಠ ರೂ. 2,500/- ಗರಿಷ್ಠ ರೂ. 3,000/- ಪಾವತಿಸಲಾಗುತ್ತಿದೆ. ಇದನ್ನು ಕಳೆದ 5 ವರ್ಷಗಳಲ್ಲಿ ಅಂದರೆ 2009-10ನೇ ಸಾಲಿನಿಂದ 2013-14ನೇ ಸಾಲಿನವರೆಗೆ ವನ್ಯಪ್ರಾಣಿಗಳಿಂದ ಒಟ್ಟು 4073 ದನಕರುಗಳ ಪ್ರಾಣಹಾನಿ ಸಂಭವಿಸಿರುತ್ತದೆ. ಇದಕ್ಕಾಗಿ 05 ವರ್ಷಗಳಲ್ಲಿ ಒಟ್ಟು ರೂ.1,29,95,943/- ಗಳನ್ನು ಪ್ರಾಣಿಗಳ ಮಾಲೀಕರಿಗೆ ಪಾವತಿಸಲಾಗಿದೆ.

5. ಪ್ರಸ್ತುತ ಮಾನವ-ವನ್ಯಜೀವಿ ಸಂಘರ್ಷದಿಂದಾಗಿ ಹಸು, ಎತ್ತು, ಎಮ್ಮೆ, ಕೋಣಗಳು ಮೃತಪಟ್ಟ ಅವುಗಳ ಮಾಲೀಕರಿಗೆ ನೀಡಲಾಗುತ್ತಿರುವ ಪರಿಹಾರ ಧನವನ್ನು ರೂ.10,000/- ಕ್ಕೆ ಹೆಚ್ಚಿಸಲು ಹಾಗೂ ಮೇಕೆ, ಕುರಿಗಳು ಮೃತಪಟ್ಟ ಅವುಗಳ ಮಾಲೀಕರಿಗೆ ನೀಡಲಾಗುತ್ತಿರುವ ಪರಿಹಾರ ಧನವನ್ನು ರೂ.5,000/-ಗಿಂತ ಹೆಚ್ಚಿಸಲು ಹಾಗೂ ಬೆಳೆ ಹಾನಿ ಉಂಟಾದಲ್ಲಿ ಸಂತ್ರಸ್ತ ರೈತರಿಗೆ ನೀಡಲಾಗುತ್ತಿರುವ ಪರಿಹಾರ ಧನದ ಗರಿಷ್ಠ ಮಿತಿಯನ್ನು ರೂ.1,00,000/-ಗಿಂತ ಹೆಚ್ಚಿಸಲು ಸರ್ಕಾರವು ನಿರ್ಧರಿಸಿರುವುದರಿಂದ ಈ ಕೆಳಕಂಡ ಆದೇಶ ಹೊರಡಿಸಿದೆ.

ಸರ್ಕಾರದ ಆದೇಶ ಸಂಖ್ಯೆ: ಅಪಜೀ 109 ಎಫ್‌ಎಪಿ 2014

ಬೆಂಗಳೂರು, ದಿನಾಂಕ: 13-08-2014

ಪ್ರಸ್ತಾವನೆಯಲ್ಲಿ ವಿವರಿಸಿರುವ ಅಂಶಗಳ ಹಿನ್ನೆಲೆಯಲ್ಲಿ ರಾಜ್ಯ ಸರ್ಕಾರವು 2014-15ನೇ ಸಾಲಿನಿಂದ ಜಾಲಿಗೆ ಬರುವಂತೆ ಮಾನವ-ವನ್ಯಜೀವಿ ಸಂಘರ್ಷದಿಂದಾಗಿ ಹಸು, ಎತ್ತು, ಎಮ್ಮೆ, ಕೋಣಗಳು ಮೃತಪಟ್ಟ ಅವುಗಳ ಮಾಲೀಕರಿಗೆ ನೀಡಲಾಗುತ್ತಿರುವ ಪರಿಹಾರ ಧನವನ್ನು ರೂ.10,000/- (ಹತ್ತು ಸಾವಿರ ರೂಪಾಯಿಗಳು ಮಾತ್ರ)ಕ್ಕೆ ಹೆಚ್ಚಿಸಲು ಹಾಗೂ ಮೇಕೆ, ಕುರಿಗಳು ಮೃತಪಟ್ಟ ಅವುಗಳ ಮಾಲೀಕರಿಗೆ ನೀಡಲಾಗುತ್ತಿರುವ ಪರಿಹಾರ ಧನವನ್ನು ರೂ.5,000/- (ಐದು ಸಾವಿರ ರೂಪಾಯಿಗಳು ಮಾತ್ರ)ಗಳಿಗೆ ಹೆಚ್ಚಿಸಲು ಹಾಗೂ ಬೆಳೆ ಹಾನಿ ಉಂಟಾದಲ್ಲಿ ಸಂತ್ರಸ್ತ ರೈತರಿಗೆ ನೀಡಲಾಗುತ್ತಿರುವ ಪರಿಹಾರದ ಧನದ ಗರಿಷ್ಠ ಮಿತಿಯನ್ನು ರೂ.50,000/- ರಿಂದ ರೂ.1,00,000/- (ಒಂದು ಲಕ್ಷ ರೂಪಾಯಿಗಳು ಮಾತ್ರ)ಗಳಿಗೆ ಹೆಚ್ಚಿಸಲು ಸರ್ಕಾರದ ಅನುಮೋದನೆ ನೀಡಲಾಗಿದೆ.

ಪ್ರಧಾನ ಮಂತ್ರಿಗಳ ಕಛೇರಿ
ಕರ್ನಾಟಕ ಸರ್ಕಾರ
(ಪಟ್ಟಣ) ಬೆಂಗಳೂರು
489 0 AUG 2014
2014

ಸಂತ್ರಸ್ತರಿಗೆ ಪರಿಹಾರ ಮಂಜೂರಾತಿ ಸಂದರ್ಭದಲ್ಲಿ ಸರ್ಕಾರದ ಆದೇಶ ಸಂಖ್ಯೆ: ಅಪಜೀ 143 ಎಫ್‌ಡಬ್ಲ್ಯುಎಲ್ 2010 ದಿನಾಂಕ: 30-04-2011 ಮತ್ತು ಸರ್ಕಾರದ ಆದೇಶ ಸಂಖ್ಯೆ: ಅಪಜೀ 143 ಎಫ್‌ಡಬ್ಲ್ಯುಎಲ್ 2010 ದಿನಾಂಕ: 03-08-2011ರಲ್ಲಿರುವ ಷರತ್ತು ಮತ್ತು ನಿರೀಕ್ಷಿಸಲಾಗುವ ಪಾಲನೆಗಳನ್ನು ಪಾಲಿಸತಕ್ಕದ್ದು.

ಸದರಿ ಪ್ರಸ್ತಾವನೆಗೆ ತಗಲುವ ವೆಚ್ಚವನ್ನು 2014-15ನೇ ಸಾಲಿನ ಲೆಕ್ಕ ಶೀರ್ಷಿಕೆ 2406-02-110-0-01-015(ಯೋಜನಾತರ)ರಡಿ ಭರಿಸತಕ್ಕದ್ದು.

ಸದರಿ ಆದೇಶವನ್ನು ಯೋಜನಾ ಇಲಾಖೆಯು ಒಪ್ಪಣಿ ಸಂಖ್ಯೆ: ಪಿಡಿ 21 ಪಿಎಫ್‌ಡಿ 2014. ದಿನಾಂಕ: 07.06.2014ರಲ್ಲಿ ನೀಡಿದ ಸಹಮತಿ ಮತ್ತು ಆರ್ಥಿಕ ಇಲಾಖೆಯು ಒಪ್ಪಣಿ ಸಂಖ್ಯೆ: ಅಇ 505 ವೆಚ್ಚ-5/ 2014, ದಿನಾಂಕ: 16.06.2014ರಲ್ಲಿ ನೀಡಿದ ಸಹಮತಿಗಳನ್ವಯ ಹೊರಡಿಸಲಾಗಿದೆ.

ಕರ್ನಾಟಕ ರಾಜ್ಯಪಾಲರ ಆದೇಶಾನುಸಾರ ಮತ್ತು ಅವರ ಹೆಸರಿನಲ್ಲಿ,

(ಸಹಿ)
(ಎನ್.ಪಿ ಪಾಟೀಲ)

ಸರ್ಕಾರದ ಅಧೀನ ಕಾರ್ಯದರ್ಶಿ,

ಅರಣ್ಯ, ಪರಿಸರ ಮತ್ತು ಜೀವಿಶಾಸ್ತ್ರ ಇಲಾಖೆ.
13/6/14

ಇವರಿಗೆ:

ಸಂಕಲನಕಾರರು, ಕರ್ನಾಟಕ ರಾಜ್ಯಪತ್ರ, ಬೆಂಗಳೂರು - 01 ಇವರಿಗೆ ಮುಂದಿನ ಸಂಚಿಕೆಯಲ್ಲಿ ಪ್ರಕಟಿಸಲು ಕೋರಿದೆ.

- 1) ಮಹಾಲೇಖಪಾಲರು, (ಲೆಕ್ಕಪತ್ರ/ಲೆಕ್ಕ ಪರಿಶೋಧನೆ), ಕರ್ನಾಟಕ, ಬೆಂಗಳೂರು.
- 2) ಪ್ರಧಾನ ಮುಖ್ಯ ಅರಣ್ಯ ಸಂರಕ್ಷಣಾಧಿಕಾರಿ (ಅರಣ್ಯ ಪಡೆ ಮುಖ್ಯಸ್ಥರು), ಅರಣ್ಯ ಭವನ, ಮಲ್ಲೇಶ್ವರಂ, ಬೆಂಗಳೂರು.
- 3) ಪ್ರಧಾನ ಮುಖ್ಯ ಅರಣ್ಯ ಸಂರಕ್ಷಣಾಧಿಕಾರಿ (ವನ್ಯಜೀವಿ), ಅರಣ್ಯ ಭವನ, ಮಲ್ಲೇಶ್ವರಂ, ಬೆಂಗಳೂರು.
- 4) ಅವರ ಪ್ರಧಾನ ಮುಖ್ಯ ಅರಣ್ಯ ಸಂರಕ್ಷಣಾಧಿಕಾರಿ (ಅಭಿವೃದ್ಧಿ), ಅರಣ್ಯ ಭವನ, ಮಲ್ಲೇಶ್ವರಂ, ಬೆಂಗಳೂರು.
- 5) ಅವರ ಪ್ರಧಾನ ಮುಖ್ಯ ಅರಣ್ಯ ಸಂರಕ್ಷಣಾಧಿಕಾರಿ (ಕೇಂದ್ರಸ್ಥಾನ ಮತ್ತು ಸಮನ್ವಯ)ಅರಣ್ಯ ಭವನ, ಮಲ್ಲೇಶ್ವರಂ, ಬೆಂಗಳೂರು.
- 6) ಸರ್ಕಾರದ ಮುಖ್ಯ ಕಾರ್ಯದರ್ಶಿಯವರ ಆಪ್ತ ಕಾರ್ಯದರ್ಶಿ(ಸಚಿವ ಸಂಪುಟ ಶಾಖೆ) ಇವರಿಗೆ (ಸಚಿವ ಸಂಪುಟದ ಪ್ರಕರಣ ಸಂಖ್ಯೆ: ಸಿ/441/2014, ದಿನಾಂಕ: 06-08-2014ರನ್ವಯ).
- 7) ನಿರ್ದೇಶಕರು, ಖಜಾನೆ ನಿರ್ದೇಶನಾಲಯ, ಪೋಷಿಯಂ ಬ್ಲಾಕ್, ಬೆಂಗಳೂರು.
- 8) ಎಲ್ಲಾ ಮುಖ್ಯ ಅರಣ್ಯ ಸಂರಕ್ಷಣಾಧಿಕಾರಿ, ಅರಣ್ಯ ಸಂರಕ್ಷಣಾಧಿಕಾರಿ ಮತ್ತು ಉಪ ಅರಣ್ಯ ಸಂರಕ್ಷಣಾಧಿಕಾರಿಗಳಿಗೆ - ಪ್ರಧಾನ ಮುಖ್ಯ ಅರಣ್ಯ ಸಂರಕ್ಷಣಾಧಿಕಾರಿಗಳ ಮುಖಾಂತರ ರವಾನಿಸುವುದು.
- 9) ನಿರ್ದೇಶಕರು (ಪಿ.ಎಫ್.ಡಿ) ಯೋಜನಾ ಇಲಾಖೆ, ಬಹುಮಹಡಿಗಳ ಕಟ್ಟಡ, ಬೆಂಗಳೂರು.
- 10) ಉಪ ನಿರ್ದೇಶಕರು, ಗಣಕ ಅಂತರ್ ಜಾಲ, ಖಜಾನೆ ಇಲಾಖೆ, ಖನಿಜ ಭವನ, ಬೆಂಗಳೂರು.
- 11) ಮುಖ್ಯ ಮಂತ್ರಿಯವರ ಪ್ರಧಾನ ಕಾರ್ಯದರ್ಶಿಯವರು, ವಿಧಾನ ಸೌಧ, ಬೆಂಗಳೂರು.
- 12) ಮಾನ್ಯ ಅರಣ್ಯ ಸಚಿವರ ಆಪ್ತ ಕಾರ್ಯದರ್ಶಿಗಳು, ವಿಧಾನ ಸೌಧ, ಬೆಂಗಳೂರು.
- 13) ಸರ್ಕಾರದ ಅಧೀನ ಕಾರ್ಯದರ್ಶಿ, ಯೋಜನಾ ಇಲಾಖೆ, ಬಹುಮಹಡಿಗಳ ಕಟ್ಟಡ, ಬೆಂಗಳೂರು.
- 14) ಸರ್ಕಾರದ ಅಧೀನ ಕಾರ್ಯದರ್ಶಿ, ಆರ್ಥಿಕ ಇಲಾಖೆ(ವೆಚ್ಚ-5), ವಿಧಾನ ಸೌಧ, ಬೆಂಗಳೂರು.
- 15) ಸರ್ಕಾರದ ಅಧೀನ ಕಾರ್ಯದರ್ಶಿ, ಅರಣ್ಯ, ಪರಿಸರ ಮತ್ತು ಜೀವಿಶಾಸ್ತ್ರ ಇಲಾಖೆ (ಸಮನ್ವಯ).

16) ಸರ್ಕಾರದ ಅಧೀನ ಕಾರ್ಯದರ್ಶಿ/ ಸೇವೆಗಳ ಸಚಿವರು/ ವಾರದ ಪತ್ರಿಕೆ.

ಕರ್ನಾಟಕ ಸರ್ಕಾರದ ನಡವಳಿಗಳು

ವಿಷಯ: ಕಾಡು ಪ್ರಾಣಿಗಳ ಹಾವಳಿಯಿಂದ ಬೆಳೆನಾಶ, ಮಾನವನ ಪ್ರಾಣಹಾನಿ, ಶಾಶ್ವತ ಅಂಗವಿಕಲತೆ, ಸಾಕುಪ್ರಾಣಿಗಳ ಪ್ರಾಣಹಾನಿ, ಅಸ್ತಿಪಾಸ್ತಿ ಹಾನಿ ಹಾಗೂ ಗಾಯಗೊಂಡವರಿಗೆ ನೀಡಲಾಗುತ್ತಿರುವ ಪರಿಹಾರದ ಮೊತ್ತ ನಿಗದಿ ಪಡಿಸುವ ಬಗ್ಗೆ.

ಓದಲಾಗಿದೆ:

- 1) ಸರ್ಕಾರದ ಆದೇಶದ ಸಂಖ್ಯೆ: ಅಪಜೀ 52 ಎಫ್‌ಡಬ್ಲ್ಯುಎಲ್ 96, ದಿನಾಂಕ: 12-02-2002.
- 2) ಸರ್ಕಾರದ ಆದೇಶದ ಸಂಖ್ಯೆ: ಅಪಜೀ 259 ಎಫ್‌ಡಬ್ಲ್ಯುಎಲ್ 2006, ದಿನಾಂಕ: 17-01-2007.
- 3) ಸರ್ಕಾರದ ತಿದ್ದುಪಡಿ ಸಂಖ್ಯೆ: ಅಪಜೀ 162 ಎಫ್‌ಡಬ್ಲ್ಯುಎಲ್ 2008, ದಿನಾಂಕ: 05.06.2009.
- 4) ಸರ್ಕಾರದ ಆದೇಶದ ಸಂಖ್ಯೆ: ಅಪಜೀ 70 ಎಫ್‌ಡಬ್ಲ್ಯುಎಲ್ 2009, ದಿನಾಂಕ: 10-08-2010.
- 5) ಪ್ರಧಾನ ಮುಖ್ಯ ಅರಣ್ಯ ಸಂರಕ್ಷಣಾಧಿಕಾರಿ(ವನ್ಯಜೀವಿ), ಬೆಂಗಳೂರು ಇವರ ಪತ್ರ ಸಂಖ್ಯೆ: ಸಿ2/ವಜೀ/ಸಿಆರ್-40/2010-11, ದಿನಾಂಕ: 13.12.2010.

ಪ್ರಸ್ತಾವನೆ:

ಮೇಲೆ (1) ರಲ್ಲಿ ಓದಲಾದ ದಿನಾಂಕ: 12.02.2002 ರ ಸರ್ಕಾರಿ ಆದೇಶದಲ್ಲಿ ವನ್ಯಪ್ರಾಣಿಗಳಿಂದ ಬೆಳೆ ನಾಶ, ಮಾನವ ಪ್ರಾಣ ಹಾನಿ, ಸಾಕು ಪ್ರಾಣಿಗಳ ಪ್ರಾಣ ಹಾನಿ, ಶಾಶ್ವತ ಅಂಗವಿಕಲತೆ, ಗಾಯಗೊಂಡ ಹಾಗೂ ಅಸ್ತಿಪಾಸ್ತಿ ನಷ್ಟ ಪ್ರಕರಣಗಳಿಗೆ ಸಂಬಂಧಿಸಿದಂತೆ ದಯಾತ್ಮಕ ಧನವನ್ನು ಪಾವತಿಸಲಾಗುತ್ತಿದ್ದು, ಮಾನವ ಪ್ರಾಣ ಹಾನಿ ಪ್ರಕರಣಗಳಲ್ಲಿ ಮೃತರ ವಾರಸುದಾರರಿಗೆ ರೂ.1.00 ಲಕ್ಷಗಳ ದಯಾತ್ಮಕ ಧನವನ್ನು ನೀಡುವ ಕುರಿತು ಹಾಗೂ ಪರಿಹಾರ ವಿತರಿಸಲು ಅರಣ್ಯ ಇಲಾಖೆಯ ಕ್ಷೇತ್ರಾಧಿಕಾರಿಗಳಿಗೆ ಆರ್ಥಿಕ ಅಧಿಕಾರ ವ್ಯತ್ಯಾಯೋಜಿಸಿ ಮಂಜೂರಾತಿ ಆದೇಶ ನೀಡಲಾಗಿದೆ.

2. ಮೇಲೆ (2) ರಲ್ಲಿ ಓದಲಾದ ದಿನಾಂಕ: 17.01.2007 ರ ಸರ್ಕಾರಿ ಆದೇಶದಲ್ಲಿ ವನ್ಯಪ್ರಾಣಿಗಳ ಹಾವಳಿಯಿಂದ ಉಂಟಾದ ಬೆಳೆ ನಾಶ, ಮಾನವ ಪ್ರಾಣ ಹಾನಿ, ಸಾಕು ಪ್ರಾಣಿಗಳ ಪ್ರಾಣಹಾನಿ, ಶಾಶ್ವತ ಅಂಗವಿಕಲತೆ, ಗಾಯಗೊಂಡ ಹಾಗೂ ಅಸ್ತಿ ನಷ್ಟ ಪ್ರಕರಣಗಳಿಗೆ ಸಂಬಂಧಿಸಿದಂತೆ ದಯಾತ್ಮಕ ಧನವನ್ನು ಪಾವತಿಸಲಾಗುತ್ತಿದ್ದು, ಮಾನವ ಪ್ರಾಣ ಹಾನಿ ಪ್ರಕರಣಗಳಲ್ಲಿ ಮೃತರ ವಾರಸುದಾರರಿಗೆ ರೂ.1.50 ಲಕ್ಷಗಳ ದಯಾತ್ಮಕ ಧನವನ್ನು ಪಾವತಿಸಲಾಗುತ್ತಿದೆ.

3. ಮೇಲೆ (3) ರಲ್ಲಿ ಓದಲಾದ ದಿನಾಂಕ: 05.06.2009 ರ ತಿದ್ದುಪಡಿ ಆದೇಶದಲ್ಲಿ ರೂ.5,800-00ರ ವರೆಗಿನ ಮೊತ್ತದ ಬೆಳೆನಾಶಕ್ಕೆ ಭೂ ಮಾಲೀಕರಿಗೆ ಗರಿಷ್ಠ ಮೊತ್ತವನ್ನು ರೂ.45,000-00 ಗಳಿಗೆ ನಿಗದಿಪಡಿಸಿ ಆದೇಶ ಹೊರಡಿಸಲಾಗಿದೆ.

4. ಮೇಲೆ (4) ರಲ್ಲಿ ಓದಲಾದ ದಿನಾಂಕ: 10.08.2010 ರ ಆದೇಶದಲ್ಲಿ ವನ್ಯಪ್ರಾಣಿಗಳ ಹಾವಳಿಯಿಂದ ಉಂಟಾಗುವ ಮಾನವ ಪ್ರಾಣ ಹಾನಿ ಪ್ರಕರಣಗಳಲ್ಲಿ ಮೃತರ ವಾರಸುದಾರರಿಗೆ ಪಾವತಿಸಲಾಗುತ್ತಿರುವ ದಯಾತ್ಮಕ ಧನದ ಮೊತ್ತವನ್ನು ರೂ.2.00 ಲಕ್ಷಗಳಿಗೆ ಹೆಚ್ಚಿಸಿ ಆದೇಶ ಹೊರಡಿಸಲಾಗಿದೆ.

7/15

ಪ್ರಧಾನ ಮುಖ್ಯ ಅರಣ್ಯ
ಸಂರಕ್ಷಣಾಧಿಕಾರಿ
ಬೆಂಗಳೂರು.
2011
ಸಂಖ್ಯೆ 42

Exhaustive effect of
ex gratia, immediate effect.
4/5/11

5. ಮೇಲೆ (5) ರಲ್ಲಿ ಓದಲಾದ ದಿನಾಂಕ: 13.12.2010 ರ ಪತ್ರದಲ್ಲಿ ಪ್ರಧಾನ ಮುಖ್ಯ ಅರಣ್ಯ ಸಂರಕ್ಷಣಾಧಿಕಾರಿ(ವನ್ಯಜೀವಿ) ಇವರು ದಿನಾಂಕ: 10.12.2010 ರಂದು ಮಾನ್ಯ ಅರಣ್ಯ ಸಚಿವರ ಅಧ್ಯಕ್ಷತೆಯಲ್ಲಿ ನಡೆದ ಸಭೆಯಲ್ಲಿ ರಾಜ್ಯದಲ್ಲಿ ಮಾನವ - ವನ್ಯಪ್ರಾಣಿ ಸಂಘರ್ಷದ ಬಗ್ಗೆ ಬೇರ್ಪಿಸಿ ತೆಗೆದುಕೊಂಡ ನಿರ್ಣಯದನುಸಾರ ಪರಿಹಾರ ಧನ ಹೆಚ್ಚಿಸುವಂತೆ ಕೋರಿ ಸರ್ಕಾರಕ್ಕೆ ಪ್ರಸ್ತಾವನೆಯನ್ನು ಸಲ್ಲಿಸಿರುತ್ತಾರೆ.

6. ಪ್ರಸ್ತಾವನೆಯನ್ನು ಪರಿಶೀಲಿಸಲಾಯಿತು. ಈ ಹಿಂದಿನ ಎಲ್ಲಾ ಆದೇಶಗಳನ್ನು ರದ್ದುಪಡಿಸಿ ಒಂದೇ ಸರ್ಕಾರಿ ಆದೇಶ ಹೊರಡಿಸಬೇಕಾಗಿರುತ್ತದೆ. ಆದ್ದರಿಂದ ಈ ಕೆಳಗಿನಂತೆ ಆದೇಶ ಹೊರಡಿಸಲಾಗಿದೆ.

**ಸರ್ಕಾರದ ಆದೇಶ ಸಂಖ್ಯೆ: ಅಪಜೀ 143 ಎಫ್‌ಡಬ್ಲ್ಯುಎಲ್ 2010
ಬೆಂಗಳೂರು, ದಿನಾಂಕ: 30/04/2011**

ಪ್ರಸ್ತಾವನೆಯಲ್ಲಿ ವಿವರಿಸಿರುವ ಹಿನ್ನೆಲೆಯಲ್ಲಿ ವನ್ಯಪ್ರಾಣಿಗಳ ಹಾವಳಿಯಿಂದ ಉಂಟಾಗುವ ಬೆಳೆ ನಾಶ, ಮಾನವ ಪ್ರಾಣಹಾನಿ, ಸಾಕು ಪ್ರಾಣಿಗಳ ಪ್ರಾಣ ಹಾನಿ, ಶಾಶ್ವತ ಅಂಗವಿಕಲತೆ, ಗಾಯಗೊಂಡವರಿಗೆ ಹಾಗೂ ಆಸ್ತಿಪಾಸ್ತಿ ನಷ್ಟಕ್ಕೆ ಸಂಬಂಧಿಸಿದಂತೆ ಈ ಕೆಳಗಿನಂತೆ ಪರಿಹಾರ ಮೊತ್ತವನ್ನು ನಿಗದಿಪಡಿಸಿ ವಿತರಿಸಲು ಅರಣ್ಯ ಇಲಾಖೆಯ ಕ್ಷೇತ್ರ ಅಧಿಕಾರಿಗಳಿಗೆ ಆರ್ಥಿಕ ಅಧಿಕಾರ ಪ್ರತ್ಯಾಯೋಜಿಸಿ ಮಂಜೂರಾತಿ ನೀಡಲಾಗಿದೆ. ಈ ಆದೇಶವು ತಕ್ಷಣದಿಂದಲೇ ಹಾಗೂ ಮುಂದಿನ ಆದೇಶದ ವರೆಗೆ ಜಾರಿಯಲ್ಲಿರುತ್ತದೆ.

I) ಕಾಡು ಪ್ರಾಣಿಗಳಿಂದ ಉಂಟಾದ ಬೆಳೆನಾಶಕ್ಕೆ ಸಂಬಂಧಿಸಿದ ಮಾಲೀಕರಿಗೆ ಮಂಜೂರು ಮಾಡುವ ಪರಿಹಾರ:-				
ಕ್ರ. ಸಂ.	ವಿವರಗಳು	ವಿತರಿಸಲಾಗುವ ಪರಿಹಾರ	ಮಂಜೂರಾತಿ ಪ್ರಾಧಿಕಾರ	
			ಹೆಸರು	ಮೊತ್ತ
1.	ವನ್ಯಪ್ರಾಣಿಗಳಿಂದ ಉಂಟಾಗುವ ಬೆಳೆ ಹಾನಿ	(ಅ) ರೂ.7,500/- ಗಳವರೆಗಿನ ಮೊತ್ತದ ಬೆಳೆ ನಾಶಕ್ಕೆ ಭೂ ಮಾಲೀಕರಿಗೆ ಮಂಜೂರು ಮಾಡುವ ಐಯಾತ್ಯಕ ಧನ ಬೆಳೆ ನಾಶದ ಮೂರ್ಛ ಮೊತ್ತ	ಪ್ರತಿ ವರ್ಷದಲ್ಲಿ ರೂ.1.00 ಲಕ್ಷಗಳ ವರೆಗಿನ ಬೆಳೆ ನಾಶಕ್ಕೆ ಪರಿಹಾರ ನಿಗದಿಪಡಿಸಿ ಮಂಜೂರು ಮಾಡುವ ಅಧಿಕಾರವನ್ನು ಸಹಾಯಕ ಅರಣ್ಯ ಸಂರಕ್ಷಣಾಧಿಕಾರಿಗಳಿಗೆ ಹಾಗೂ ರೂ.1.00 ಲಕ್ಷಗಳಿಗಿಂತ ಹೆಚ್ಚಿನ ಬೆಳೆನಾಶಕ್ಕೆ ಮೌಲ್ಯಮಾಪನ ಮಾಡಿ ಪರಿಹಾರ ಧನ ನಿಗದಿಪಡಿಸಿ ಪಾವತಿಸಲು ಉಪ ಅರಣ್ಯ ಸಂರಕ್ಷಣಾಧಿಕಾರಿಗಳಿಗೆ/ ಅರಣ್ಯ ಸಂರಕ್ಷಣಾಧಿಕಾರಿಗಳಿಗೆ/ ಮುಖ್ಯ ಅರಣ್ಯ ಸಂರಕ್ಷಣಾಧಿಕಾರಿಗಳಿಗೆ ಅಧಿಕಾರ ಪ್ರತ್ಯಾಯೋಜಿಸಿದೆ.	ಪ್ರತಿ ಪ್ರಕರಣಕ್ಕೆ ಗರಿಷ್ಠ ಮೊತ್ತ ರೂ.7,500/-ಗಳು

		<p>(ಅ) ರೂ.7,500/- ಗಳಿಗೆ ಮೇಲ್ಕಟ್ಟಿ ಹಾಗೂ ರೂ.35,000/- ಗಳವರೆಗಿನ ಮೊತ್ತದ ಬೆಳೆ ನಾಶಕ್ಕೆ ಶೇಕಡ 50 ರಷ್ಟು ಪರಿಹಾರ ಧನ ಕನಿಷ್ಠ ರೂ.7,500/- ಮತ್ತು ಗರಿಷ್ಠ ರೂ.21,250/-</p>	<p>ಪ್ರತಿ ವರ್ಷಕ್ಕೆ ರೂ.1.00 ಲಕ್ಷಗಳ ವರೆಗಿನ ಬೆಳೆ ನಾಶಕ್ಕೆ ಪರಿಹಾರ ನಿಗದಿಪಡಿಸಿ ಮಂಜೂರು ಮಾಡುವ ಅಧಿಕಾರವನ್ನು ಸಹಾಯಕ ಅರಣ್ಯ ಸಂರಕ್ಷಣಾಧಿಕಾರಿಗಳಿಗೆ ಹಾಗೂ ರೂ.1.00 ಲಕ್ಷಗಳಿಗಿಂತ ಹೆಚ್ಚಿನ ಬೆಳೆನಾಶಕ್ಕೆ ಮೌಲ್ಯಮಾಪನ ಮಾಡಿ ಪರಿಹಾರ ಧನ ನಿಗದಿಪಡಿಸಿ ಪಾವತಿಸಲು ಉಪ ಅರಣ್ಯ ಸಂರಕ್ಷಣಾಧಿಕಾರಿಗಳಿಗೆ/ ಅರಣ್ಯ ಸಂರಕ್ಷಣಾಧಿಕಾರಿಗಳಿಗೆ/ ಮುಖ್ಯ ಅರಣ್ಯ ಸಂರಕ್ಷಣಾಧಿಕಾರಿಗಳಿಗೆ ಅಧಿಕಾರ ಪ್ರತ್ಯಾಯೋಜಿಸಿದೆ.</p>	<p>ಪ್ರತಿ ಪ್ರಕರಣಕ್ಕೆ ಗರಿಷ್ಠ ರೂ. 21,250/-ಗಳು</p>
		<p>(ಇ) ರೂ.35,000/- ಗಳಿಗೆ ಮೇಲ್ಕಟ್ಟಿ ಬೆಳೆನಾಶಕ್ಕೆ ಶೇಕಡ 30 ರಷ್ಟು ಪರಿಹಾರ, ಕನಿಷ್ಠ ರೂ.21,250/- ಮತ್ತು ಗರಿಷ್ಠ ರೂ.50,000/- ಗಳು</p>	<p>ಕ್ಷೇತ್ರ ವ್ಯಾಪ್ತಿಯ ಅರಣ್ಯ ಸಂರಕ್ಷಣಾಧಿಕಾರಿ/ಮುಖ್ಯ ಅರಣ್ಯ ಸಂರಕ್ಷಣಾಧಿಕಾರಿ</p>	<p>ಪ್ರತಿ ಪ್ರಕರಣಕ್ಕೆ ಕನಿಷ್ಠ ರೂ.21,250/- ಮತ್ತು ಗರಿಷ್ಠ ರೂ.50,000/- ಗಳು</p>

ಷರತ್ತು: ಮೇಲಿನ ಪ್ರಕರಣಗಳಲ್ಲಿ ಒತ್ತುವರಿಗೊಂಡ ಅರಣ್ಯ ಭೂಮಿಯಲ್ಲಿ ಬೆಳೆಯಲಾದ ಬೆಳೆಗಳು ಕಾಡು ಪ್ರಾಣಿಗಳಿಂದ ಹಾನಿಗೊಂಡಲ್ಲಿ ಅಂಥ ಬೆಳೆ ನಷ್ಟಕ್ಕೆ ಪರಿಹಾರ ಧನ ನೀಡಲಾಗುವುದಿಲ್ಲ.

II) ಕಾಡು ಪ್ರಾಣಿಗಳಿಂದ ದನಕರುಗಳ ಪ್ರಾಣ ಹಾನಿಯಾದ ಪ್ರಕರಣಗಳಿಗೆ ಮಂಜೂರು ಮಾಡಬಹುದಾದ ಪರಿಹಾರ ಧನ:-

ಕ್ರ. ಸಂ.	ವಿವರಗಳು	ವಿತರಿಸಲಾಗುವ ಪರಿಹಾರ ಧನ	ಮಂಜೂರಾತಿ ಪ್ರಾಧಿಕಾರ	
			ಹೆಸರು	ಮೊತ್ತ
1.	ನಿಷೇಧಿಸಲ್ಪಟ್ಟ ಮೇವು ಪ್ರದೇಶಗಳನ್ನು ಹೊರತು ಪಡಿಸಿ ಉಳಿದ ಪ್ರದೇಶಗಳಲ್ಲಿ ವನ್ಯಜೀವಿಗಳಿಂದ ಹತ್ಯೆಯಾದ ಸಾಕು ಪ್ರಾಣಿಗಳ ವಾರಸುದಾರರಿಗೆ ಮಂಜೂರು ಮಾಡುವ ಪರಿಹಾರ ಧನ	ಪ್ರತಿ ಪ್ರಾಣಿಯ ಹತ್ಯೆಗೆ ಕನಿಷ್ಠ ಮೊತ್ತ ರೂ.2,500/- ಗರಿಷ್ಠ 3,000/-ಗಳು	ಕ್ಷೇತ್ರ ವ್ಯಾಪ್ತಿಯ ಮುಖ್ಯ ಅರಣ್ಯ ಸಂರಕ್ಷಣಾಧಿಕಾರಿ/ ಅರಣ್ಯ ಸಂರಕ್ಷಣಾಧಿಕಾರಿ/ ಉಪ ಅರಣ್ಯ ಸಂರಕ್ಷಣಾಧಿಕಾರಿ.	ಪ್ರತಿ ಸಾಕು ಪ್ರಾಣಿಯ ಹತ್ಯೆಗೆ ಕನಿಷ್ಠ ರೂ.2,500/- ಹಾಗೂ ಗರಿಷ್ಠ ರೂ.3,000/-

III) ಕಾಡು ಪ್ರಾಣಿಗಳಿಂದ ಮಾನವ ಪ್ರಾಣ ಹಾನಿ ಪ್ರಕರಣಗಳಿಗೆ ಮಂಜೂರಾತಿ ಮಾಡುವ ಪರಿಹಾರ ಧನ:-

ಕ್ರ. ಸಂ.	ವಿವರಗಳು	ವಿತರಿಸಲಾಗುವ ಪರಿಹಾರ ಧನ	ಮಂಜೂರಾತಿ ಪ್ರಾಧಿಕಾರ	
			ಹೆಸರು	ಮೊತ್ತ
1.	ವನ್ಯಪ್ರಾಣಿಯಿಂದ ಹತ್ಯೆಯಾದ ವ್ಯಕ್ತಿಯು ಅರಣ್ಯ ಪ್ರದೇಶಗಳಲ್ಲಿ ಕಾನೂನು ಬಾಹಿರ ಚಟುವಟಿಕೆಯಲ್ಲಿ ತೊಡಗಿಲ್ಲವೆಂದು ಹಾಗೂ ಮರಣೋತ್ತರ ಪರೀಕ್ಷೆಯ ವರದಿಯಲ್ಲಿ ನದರಿ ವ್ಯಕ್ತಿಯು ವನ್ಯ ಮೃಗಗಳಿಂದ ಮೃತವಾಗಿದ್ದಾನೆಂದು ದೃಢಪಟ್ಟಿದ್ದರೆ. ಸತ್ತ ವ್ಯಕ್ತಿಯ ವಾರಸುದಾರರಿಗೆ ಮಂಜೂರು ಮಾಡುವ ಪರಿಹಾರ ಧನ	ರೂ.3.50 ಲಕ್ಷಗಳು (ಮೂರು ಲಕ್ಷದ ಐವತ್ತು ಸಾವಿರಗಳು ಮಾತ್ರ)	ಕ್ಷೇತ್ರ ವ್ಯಾಪ್ತಿಯ ಮುಖ್ಯ ಅರಣ್ಯ ಸಂರಕ್ಷಣಾಧಿಕಾರಿ/ ಅರಣ್ಯ ಸಂರಕ್ಷಣಾಧಿಕಾರಿ / ಉಪ ಅರಣ್ಯ ಸಂರಕ್ಷಣಾಧಿಕಾರಿ.	ಮೃತಪಟ್ಟ ಪ್ರತಿ ವ್ಯಕ್ತಿಗೆ ರೂ.3.50 ಲಕ್ಷದ ಐವತ್ತು ಸಾವಿರಗಳು ಮಾತ್ರ)

IV) ಕಾಡು ಪ್ರಾಣಿಗಳಿಂದ ಸಾಕ್ಷತ ಅಂಗವಿಕಲತೆಯಾದ ಪ್ರಕರಣಗಳಿಗೆ ಮಂಜೂರು ಮಾಡುವ ಪರಿಹಾರ ಧನ:-				
ಕ್ರ. ಸಂ.	ವಿವರಗಳು	ವಿತರಿಸಲಾಗುವ ಪರಿಹಾರ ಧನ	ಮಂಜೂರಾತಿ ಪ್ರಾಧಿಕಾರ	
			ಹೆಸರು	ಮೊತ್ತ
1.	<p>ವನ್ಯಪ್ರಾಣಿಯಿಂದ ಶಾಶ್ವತ ಅಂಗವಿಕಲತೆಗೆ ಒಳಗಾಗುವ ವ್ಯಕ್ತಿಯು ಅರಣ್ಯ ಪ್ರದೇಶಗಳಲ್ಲಿ ಕಾನೂನು ಬಾಹಿರ ಚಟುವಟಿಕೆಯಲ್ಲಿ ತೊಡಗಿಲ್ಲವೆಂದೂ, ಮತ್ತು ಜಿಲ್ಲಾ ಶಸ್ತ್ರ ಚಿಕಿತ್ಸಾ ತಜ್ಞರು ಅಥವಾ ಜಿಲ್ಲಾ ವೈದ್ಯಕೀಯ ಅಧಿಕಾರಿ ಮತ್ತು ವೈದ್ಯರಿಂದ ಪಡೆದ ವೈದ್ಯಕೀಯ ಪ್ರಮಾಣ ಪತ್ರದ ಆಧಾರದ ಮೇಲೆ ವನ್ಯಪ್ರಾಣಿಯಿಂದ ಶಾಶ್ವತವಾಗಿ ಅಂಗವಿಕಲತೆ (permanent disability) ಉಂಟಾಗಿದೆ ಎಂದು ದೃಢೀಕರಿಸಿದ ವ್ಯಕ್ತಿಗೆ ಮಂಜೂರು ಮಾಡುವ ಪರಿಹಾರ ಧನ</p>	<p>ಪ್ರತಿಯೊಬ್ಬ ಊನಗೊಂಡಿರುವ ವ್ಯಕ್ತಿಗೆ ಗರಿಷ್ಠ ಮೊತ್ತ ರೂ.50,000/- (ರೂಪಾಯಿ ಐವತ್ತು ಸಾವಿರಗಳು)</p>	<p>ಕ್ಷೇತ್ರ ವ್ಯಾಪ್ತಿಯ ಮುಖ್ಯ ಅರಣ್ಯ ಸಂರಕ್ಷಣಾಧಿಕಾರಿ/ ಅರಣ್ಯ ಸಂರಕ್ಷಣಾಧಿಕಾರಿ / ಉಪ ಅರಣ್ಯ ಸಂರಕ್ಷಣಾಧಿಕಾರಿ.</p>	<p>ಪ್ರತಿಯೊಬ್ಬ ಊನಗೊಂಡಿರುವ ವ್ಯಕ್ತಿಗೆ ಗರಿಷ್ಠ ಮೊತ್ತ ರೂ.50,000/- (ರೂಪಾಯಿ ಐವತ್ತು ಸಾವಿರಗಳು)</p>

V) ಕಾಡು ಪ್ರಾಣಿಗಳಿಂದ ಗಾಯಗೊಂಡವರಿಗೆ ಮಂಜೂರು ಮಾಡುವ ಪರಿಹಾರ ಧನ:-				
ಕ್ರ. ಸಂ.	ವಿವರಗಳು	ವಿತರಿಸಲಾಗುವ ಪರಿಹಾರ ಧನ	ಮಂಜೂರಾತಿ ಪ್ರಾಧಿಕಾರ	
			ಹೆಸರು	ಮೊತ್ತ
1.	ವನ್ಯಪ್ರಾಣಿಯಿಂದ ಗಾಯಗೊಳ್ಳುವಾಗ ವ್ಯಕ್ತಿಯು ಅರಣ್ಯ ಪ್ರದೇಶದಲ್ಲಿ ಕಾನೂನು ಬಾಹಿರ ಚಟುವಟಿಕೆಯಲ್ಲಿ ನಿರತನಾಗಿರದೇ ಇದ್ದು ಹಾಗೂ ವೈದ್ಯಕೀಯ ಅಧಿಕಾರಿಯಿಂದ ಗಾಯಗೊಂಡ ವ್ಯಕ್ತಿಯು ಶುಶ್ರುಷೆ ಪಡೆದ ಬಗ್ಗೆ ವೈದ್ಯಕೀಯ ಪ್ರಮಾಣ ಪತ್ರದ ಆಧಾರದ ಮೇಲೆ ಗಾಯಗೊಂಡ ವ್ಯಕ್ತಿಗೆ ಮಂಜೂರು ಮಾಡುವ ಪರಿಹಾರ ಧನ	ಗಾಯಗೊಂಡ ಪ್ರತಿ ವ್ಯಕ್ತಿಗೆ ಗರಿಷ್ಠ ಮೊತ್ತ ರೂ.20,000/- ಗಳು (ರೂಪಾಯಿ ಇಪ್ಪತ್ತು ಸಾವಿರಗಳು ಮಾತ್ರ)	ಅ) ಕ್ಷೇತ್ರ ವ್ಯಾಪ್ತಿಯ ಉಪ ಅರಣ್ಯ ಸಂರಕ್ಷಣಾಧಿಕಾರಿ ಮತ್ತು ಸ್ವತಂತ್ರವಾಗಿ ಕೆಲಸ ನಿರ್ವಹಿಸುತ್ತಿರುವ ಸಹಾಯಕ ಅರಣ್ಯ ಸಂರಕ್ಷಣಾಧಿಕಾರಿ. ಆ) ಕ್ಷೇತ್ರ ವ್ಯಾಪ್ತಿಯ ಅರಣ್ಯ ಸಂರಕ್ಷಣಾಧಿಕಾರಿ/ ಮುಖ್ಯ ಅರಣ್ಯ ಸಂರಕ್ಷಣಾಧಿಕಾರಿ.	ಅ) ಗಾಯಗೊಂಡ ಪ್ರತಿ ವ್ಯಕ್ತಿಗೆ ರೂ.5,000/- (ರೂಪಾಯಿ ಐದು ಸಾವಿರ ಮಾತ್ರ) ಆ) ಪ್ರತಿ ಪ್ರಕರಣಕ್ಕೆ ಗರಿಷ್ಠ ರೂ.20,000/- ಗಳು (ರೂಪಾಯಿ ಇಪ್ಪತ್ತು ಸಾವಿರಗಳು ಮಾತ್ರ)

VI) ಕಾಡಾನೆಗಳ ದಾಳಿಯಿಂದ ಉಂಟಾದ ಅಸ್ತಿ ನಷ್ಟಕ್ಕೆ ಮಂಜೂರು ಮಾಡುವ ಪರಿಹಾರ ಧನ:-				
ಕ್ರ. ಸಂ.	ವಿವರಗಳು	ವಿತರಿಸಲಾಗುವ ಪರಿಹಾರ ಧನ	ಮಂಜೂರಾತಿ ಪ್ರಾಧಿಕಾರ	
			ಹೆಸರು	ಮೊತ್ತ
1.	ಕಾಡಾನೆಗಳ ಕಾವಳಿಯಿಂದ ನಷ್ಟಕ್ಕೊಳಗಾದ ಅಸ್ತಿ ಅಂದರೆ ಮನೆಗಳು, ಶೆಡ್ಡುಗಳು, ಪಂಪ್‌ಹೌಸ್‌ಗಳು, ಪೈಪ್‌ಲೈನ್‌ಗಳು, ಬೇಲಿಗಳು ಇತ್ಯಾದಿ ಕಳೆದುಕೊಂಡ ವಾರಸುದಾರರಿಗೆ ಮಂಜೂರು ಮಾಡುವ ಪರಿಹಾರ ಧನ	ಪ್ರತಿ ಪ್ರಕರಣಕ್ಕೆ ರೂ.7,000/- (ರೂಪಾಯಿ ಏಳು ಸಾವಿರಗಳು ಮಾತ್ರ) ಗಳು ಗರಿಷ್ಠ ಮೊತ್ತ	ಕ್ಷೇತ್ರ ವ್ಯಾಪ್ತಿಯ ಮುಖ್ಯ ಅರಣ್ಯ ಸಂರಕ್ಷಣಾಧಿಕಾರಿ/ ಅರಣ್ಯ ಸಂರಕ್ಷಣಾಧಿಕಾರಿ /ಉಪ ಅರಣ್ಯ ಸಂರಕ್ಷಣಾಧಿಕಾರಿ ಹಾಗೂ ಸ್ವತಂತ್ರವಾಗಿ ಕೆಲಸ ನಿರ್ವಹಿಸುತ್ತಿರುವ ಸಹಾಯಕ ಅರಣ್ಯ ಸಂರಕ್ಷಣಾಧಿಕಾರಿ.	ಪ್ರತಿ ಪ್ರಕರಣಕ್ಕೆ ರೂ.7,000/- (ರೂಪಾಯಿ ಏಳು ಸಾವಿರಗಳು ಮಾತ್ರ) ಗಳು ಗರಿಷ್ಠ ಮೊತ್ತ

2. ಈ ಆದೇಶವನ್ನು ಈ ಕೆಳಕಂಡ ಷರತ್ತುಗಳನುಗುಣವಾಗಿ ಜಾರಿಪಡಿಸಲಾಗಿದೆ:-


1. ಒತ್ತುವರಿಗೊಂಡ ಅರಣ್ಯ ಘೂಮಿಯಲ್ಲಿರುವ ಅಸ್ತಿಯು ವನ್ಯಪ್ರಾಣಿಯಿಂದ ನಷ್ಟವಾದಲ್ಲಿ ಅಂಥ ಅಸ್ತಿಯ ನಷ್ಟಕ್ಕೆ ಪರಿಹಾರ ನೀಡಲಾಗುವುದಿಲ್ಲ.
2. ಮಾವವೆ ಪ್ರಾಣ ಹಾನಿಗೆ ನಿಗದಿಪಡಿಸಲಾದ ಪರಿಹಾರ ಧನದ ಮೊತ್ತ ರೂ.3.50 ಲಕ್ಷಗಳಲ್ಲಿ ರೂ.1.50 ಲಕ್ಷಗಳನ್ನು ಘಟನೆ ನಡೆದ ತಕ್ಷಣವೇ ವಾರಸುದಾರರಿಗೆ ಪಾವತಿಸತಕ್ಕದ್ದು ಹಾಗೂ ಉಳಿದ ಮೊತ್ತವನ್ನು ಕ್ಷೇತ್ರ ವ್ಯಾಪ್ತಿಯ ಉಪ ಅರಣ್ಯ ಸಂರಕ್ಷಣಾಧಿಕಾರಿಗಳ ಹೆಸರಿನಲ್ಲಿ ಅಥವಾ ಅದಕ್ಕಿಂತ ಮೇಲ್ಪಟ್ಟ ಅಧಿಕಾರಿಗಳಿಂದ ವಿಚಾರಣೆ ನಡೆಸಿ ವಾರಸುದಾರರಿಗೆ ಪಾವತಿಸತಕ್ಕದ್ದು.

3. ವನ್ಯಪ್ರಾಣಿಯಿಂದ ಉಂಟಾದ ಪ್ರಾಣಹಾನಿ ಪ್ರಕರಣಗಳಿಗೆ ಅನುದಾನ ಲಭ್ಯತೆಯನ್ನಾಧರಿಸಿ ಪರಿಹಾರಧನವನ್ನು ವಿತರಿಸಲಾಗುವುದು.
4. ಪ್ರಧಾನ ಮುಖ್ಯ ಅರಣ್ಯ ಸಂರಕ್ಷಣಾಧಿಕಾರಿಗಳು (ವನ್ಯಜೀವಿ) ಇವರು ಎಲ್ಲಾ ಪ್ರಕರಣಗಳಲ್ಲಿ ಪರಿಹಾರ ಧನದ ವಿತರಣೆಯ ಆಡಳಿತವನ್ನು ನಿಭಾಯಿಸುವುದು.
5. ವನ್ಯಜೀವಿಗಳಿಂದ ಶಾಶ್ವತ ಅಂಗವಿಕಲತೆಗೊಳಗಾಗುವ ವ್ಯಕ್ತಿಗೆ ವೈದ್ಯಕೀಯ ಖರ್ಚುಗಳ ಜೊತೆಗೆ ಪರಿಹಾರ ಧನವನ್ನು ನೀಡುವ ಅವಕಾಶವಿರುತ್ತದೆ.
6. ಪ್ರಧಾನ ಮುಖ್ಯ ಅರಣ್ಯ ಸಂರಕ್ಷಣಾಧಿಕಾರಿಗಳು ಅಪರ ಪ್ರಧಾನ ಮುಖ್ಯ ಅರಣ್ಯ ಸಂರಕ್ಷಣಾಧಿಕಾರಿಗಳು: ಮುಖ್ಯ ಅರಣ್ಯ ಸಂರಕ್ಷಣಾಧಿಕಾರಿಗಳು, ಅರಣ್ಯ ಸಂರಕ್ಷಣಾಧಿಕಾರಿಗಳು ಪರಿಹಾರ ಸೂತ್ರವು ಹೆಚ್ಚಿರುವ ಪ್ರಕರಣಗಳಲ್ಲಿ ಪರಿಹಾರ ಧನ ವಿತರಿಸುವ ಸಂದರ್ಭದಲ್ಲಿ ಸಂಬಂಧಿಸಿದ ಕ್ಷೇತ್ರ ವ್ಯಾಪ್ತಿಯ ಉಪ ಅರಣ್ಯ ಸಂರಕ್ಷಣಾಧಿಕಾರಿಗಳಿಂದ/ಅರಣ್ಯ ಸಂರಕ್ಷಣಾಧಿಕಾರಿಗಳಿಂದ ಸ್ಥಳ ತಪಾಸಣೆ ಮಾಡಿಸುವುದು.

ಈ ಆದೇಶವನ್ನು ಅಧಿಕ ಇಲಾಖೆಯ ಅನಧಿಕೃತ ಟಿಪ್ಪಣಿ ಸಂಖ್ಯೆ: ಅಇ 143/ವೆಚ್ಚ-5/2010 ದಿನಾಂಕ: 11-04-2011ರಲ್ಲಿ ನೀಡಿರುವ ಸಹಮತಿಯನ್ನಯ ಹೊರಡಿಸಲಾಗಿದೆ.

ಕರ್ನಾಟಕ ರಾಜ್ಯಪಾಲರ ಆದೇಶಾನುಸಾರ

ಮತ್ತು ಅವರ ಹೆಸರಿನಲ್ಲಿ,


(ಬಿ.ವಿ.ರಾಮಕೃಷ್ಣ)

ಸರ್ಕಾರದ ಅಧೀನ ಕಾರ್ಯದರ್ಶಿ,

ಅರಣ್ಯ, ಪರಿಸರ ಮತ್ತು ಜೀವಿಶಾಸ್ತ್ರ ಇಲಾಖೆ.

ಗೆ,

ಸಂಕಲನಕಾರರು, ಕರ್ನಾಟಕ ರಾಜ್ಯಪತ್ರ, ಬೆಂಗಳೂರು ಇವರಿಗೆ ಮುಂದಿನ ರಾಜ್ಯ ಪತ್ರದಲ್ಲಿ ಪ್ರಕಟಿಸಲು ಹಾಗೂ ಈ ಆದೇಶದ 500 ಪ್ರತಿಗಳನ್ನು ಪ್ರಧಾನ ಮುಖ್ಯ ಅರಣ್ಯ ಸಂರಕ್ಷಣಾಧಿಕಾರಿ (ವನ್ಯಜೀವಿ), ಅರಣ್ಯ ಭವನ, ಮಲ್ಲೇಶ್ವರಂ, ಬೆಂಗಳೂರು - 560 003 ಇವರಿಗೆ ಒದಗಿಸಲು ಹಾಗೂ 250 ಪ್ರತಿಗಳನ್ನು ಮೇಲೆ ಸಹಿ ಮಾಡಿದವರಿಗೆ ಒದಗಿಸಲು ಕೋರಿದೆ.

ಪ್ರತಿಗಳು:

1. ಪ್ರಧಾನ ಮಹಾಲೇಖಪಾಲರು, (ಲೆಕ್ಕಪತ್ರ/ಲೆಕ್ಕಪರಿಶೋಧನೆ) ಕರ್ನಾಟಕ, ಬೆಂಗಳೂರು.
2. ಪ್ರಧಾನ ಮುಖ್ಯ ಅರಣ್ಯ ಸಂರಕ್ಷಣಾಧಿಕಾರಿ, ಅರಣ್ಯ ಭವನ, ಮಲ್ಲೇಶ್ವರಂ, ಬೆಂಗಳೂರು.
3. ಪ್ರಧಾನ ಮುಖ್ಯ ಅರಣ್ಯ ಸಂರಕ್ಷಣಾಧಿಕಾರಿ (ವನ್ಯಜೀವಿ), ಅರಣ್ಯ ಭವನ, ಮಲ್ಲೇಶ್ವರಂ, ಬೆಂಗಳೂರು.
4. ಎಲ್ಲಾ ಅಪರ ಮುಖ್ಯ ಅರಣ್ಯ ಸಂರಕ್ಷಣಾಧಿಕಾರಿಗಳು/ಮುಖ್ಯ ಅರಣ್ಯ ಸಂರಕ್ಷಣಾಧಿಕಾರಿಗಳು/ ಅರಣ್ಯ ಸಂರಕ್ಷಣಾಧಿಕಾರಿಗಳು/ಉಪ ಅರಣ್ಯ ಸಂರಕ್ಷಣಾಧಿಕಾರಿಗಳು (ಪ್ರಾದೇಶಿಕ/ವನ್ಯಜೀವಿ)/ ಸಹಾಯಕ ಅರಣ್ಯ ಸಂರಕ್ಷಣಾಧಿಕಾರಿಗಳು (ಪ್ರಧಾನ ಮುಖ್ಯ ಅರಣ್ಯ ಸಂರಕ್ಷಣಾಧಿಕಾರಿ (ವನ್ಯಜೀವಿ) ಬೆಂಗಳೂರು ಇವರ ಮುಖಾಂತರ).
5. ರಾಜ್ಯ ವನ್ಯಜೀವಿ ಮಂಡಳಿಯ ಉಪಾಧ್ಯಕ್ಷರ ಅಪ್ಪ ಕಾರ್ಯದರ್ಶಿಗಳು, ವಿ.ವಿ.ಗೋಪುರ, ಡಾ:ಅಂಬೇಡ್ಕರ್ ರಸ್ತೆ, ಬೆಂಗಳೂರು-1.
6. ಮಾನ್ಯ ಅರಣ್ಯ ಮತ್ತು ಸಣ್ಣ ಕೈಗಾರಿಕಾ ಸಚಿವರ ಅಪ್ಪ ಕಾರ್ಯದರ್ಶಿ, ವಿಧಾನಸೌಧ, ಬೆಂಗಳೂರು.
7. ಸರ್ಕಾರದ ಅಧೀನ ಕಾರ್ಯದರ್ಶಿ, ಅಧಿಕ ಇಲಾಖೆ (ವೆಚ್ಚ-4), ವಿಧಾನಸೌಧ, ಬೆಂಗಳೂರು.
8. ಖಾಸಾ ರಕ್ಷಾ ಕಡತ/ ಹೆಚ್ಚುವರಿ ಪ್ರತಿಗಳು.

ಅನುಬಂಧ-8

ಕ್ರ. ಸಂ	ವಿಭಾಗ	ರಿಜಿಸ್ಟ್ರೇಷನ್ ಸಂಖ್ಯೆ	ವಿವರ	ಅರ್ಜಿದಾರರ ವಿವರ	ಮಾನ್ಯ ನ್ಯಾಯಾಲಯದ ನಿರ್ದೇಶನ (ಪ್ರತಿ ಲಗತ್ತಿಸಿದೆ)
1	2	3	4	5	6
1	ಉ.ಅ.ಸಂ. ವೀರಾಜಪೇಟೆ	W.P.No. 31183/2016	ಕಾಡಾನೆಗಳ ಹಾವಳಿಯಿಂದ ಉಂಟಾದ ಬೆಳೆ ನಷ್ಟ ಪ್ರಕರಣದಲ್ಲಿ ಪರಿಹಾರ (Ex-gratia) ಕುರಿತು.	ಶ್ರೀ ಕೆ.ಬಿ. ಹೇಮಚಂದ್ರ, ಕೊಡಗು	ಮಾನ್ಯ ಉಚ್ಚ ನ್ಯಾಯಾಲಯದ ಡಬ್ಲ್ಯೂ.ಪಿ ಸಂಖ್ಯೆ: 31183/2016 ದಿನಾಂಕ: 16.03.2017 ರಲ್ಲಿ ಶ್ರೀ ಕೆ.ಬಿ. ಹೇಮಚಂದ್ರ, ವಕೀಲರು ಇವರಿಗೆ ಕೃಷಿ ಇಲಾಖೆಯಿಂದ ಸರ್ಕಾರದವರ ನಿಗದಿ ಪಡಿಸಿದ ದರವನ್ನು ಪಾವತಿಸಲು ಆದೇಶ ಮಾಡಿರುತ್ತಾರೆ. ಇದರ ಬಗ್ಗೆ ಕೃಷಿ ಇಲಾಖೆ, ತೋಟಗಾರಿ ಇಲಾಖೆ ಇವರಿಗೆ ಪತ್ರ ವ್ಯವಹಾರ ನಡೆಸಲಾಗಿದೆ. ನ್ಯಾಯಾಲಯದ ತೀರ್ಪಿನ ಪ್ರತಿ ಒದಗಿಸಿದೆ. (ಅನುಬಂಧ-8ಎ)
2	ಉ.ಅ.ಸಂ. ವೀರಾಜಪೇಟೆ	W.P.No.360/2018	ಕಾಡಾನೆಗಳ ಹಾವಳಿಯಿಂದ ಉಂಟಾದ ಬೆಳೆ ನಷ್ಟ ಪ್ರಕರಣದಲ್ಲಿ ಪರಿಹಾರ (Ex-gratia) ಕುರಿತು	ಶ್ರೀ ಕೆ.ಬಿ. ಹೇಮಚಂದ್ರ, ಕೊಡಗು	ಮಾನ್ಯ ಉಚ್ಚ ನ್ಯಾಯಾಲಯದ ಡಬ್ಲ್ಯೂ.ಪಿ ಸಂಖ್ಯೆ: 360/2018 ದಿನಾಂಕ: 31.07.2019 ರಲ್ಲಿ ಶ್ರೀ ಕೆ.ಬಿ. ಹೇಮಚಂದ್ರ, ವಕೀಲರು ಇವರಿಗೆ ಕೃಷಿ ಇಲಾಖೆಯಿಂದ ಸರ್ಕಾರದವರ ನಿಗದಿ ಪಡಿಸಿದ ದರವನ್ನು ಪಾವತಿಸಲು ಆದೇಶ ಮಾಡಿರುತ್ತಾರೆ. ಇದರ ಬಗ್ಗೆ ಕೃಷಿ ಇಲಾಖೆ, ತೋಟಗಾರಿ ಇಲಾಖೆ ಇವರಿಗೆ ಪತ್ರ ವ್ಯವಹಾರ ನಡೆಸಲಾಗಿದೆ. ನ್ಯಾಯಾಲಯದ ಪ್ರತಿ ಒದಗಿಸಿದೆ. (ಅನುಬಂಧ-8ಬಿ)
3	ಉ.ಅ.ಸಂ. ವೀರಾಜಪೇಟೆ	E.C.A. No-3/2016	ಕಾಡಾನೆಗಳ ದಾಳಿಯಿಂದ ಉಂಟಾದ ಮಾನವ-ಗಾಯ ಪ್ರಕರಣದಲ್ಲಿ ದಯಾತ್ಮಕಧನ ಹೆಚ್ಚಿಸುವ ಕುರಿತು	ಶ್ರೀಮತಿ ಮುದ್ದಪ್ಪಿ ಪಿ.ಪಿ. ವೀರಾಜಪೇಟೆತಾಲ್ಲೂಕು ಕೊಡಗುಜಿಲ್ಲೆ	ಮಾನ್ಯ ಇಸಿಎ ಸಂಖ್ಯೆ: 03/2016 ದಿನಾಂಕ: 09.12.2019 ರಂದು ಸಿನಿಯರ್ ಸಿವಿಲ್ ನ್ಯಾಯಾಲಯ, ವೀರಾಜಪೇಟೆಯ ತೆರೆದ ನ್ಯಾಯಾಲಯದಲ್ಲಿ ಸದರಿ ಪ್ರಕರಣವು ವಜಾಗೊಂಡಿರುತ್ತದೆ ಪ್ರತಿ ಒದಗಿಸಿದೆ. (ಅನುಬಂಧ-8ಸಿ)
4	ಉ.ಅ.ಸಂ. ವೀರಾಜಪೇಟೆ	O.S. No: 55. 2013	ಕಾಡಾನೆಗಳ ಹಾವಳಿಯಿಂದ ಉಂಟಾದ ಬೆಳೆ ನಷ್ಟ ಪ್ರಕರಣದಲ್ಲಿ ಪರಿಹಾರ (Ex-gratia) ಕುರಿತು	ಶ್ರೀ ಕೆ.ಸಿ. ಮ್ಯಾಥ್ಯು	ಮಾನ್ಯ ಉಚ್ಚ ನ್ಯಾಯಾಲಯ ಬೆಂಗಳೂರುರವರ ಆರ್.ಎಫ್.ಎ ಸಂಖ್ಯೆ: 2161/2019 ದಿನಾಂಕ: 11.03.2020 ರಂದು ಶ್ರೀ ಕೆ.ಸಿ. ಮ್ಯಾಥ್ಯು, ಅಯ್ಯಂಗೇರಿ ಗ್ರಾಮ ಇವರಿಗೆ ರೂ. 7,50,175.00 ನ್ನು ಠೇವಣಿ ಇಡಲು ಆದೇಶ ಮಾಡಲಾಗಿರುತ್ತದೆ. ಕ್ರಮ ಕೈಗೊಳ್ಳಲಾಗುವುದು ನ್ಯಾಯಾಲಯದ ಪ್ರತಿ ಒದಗಿಸಿದೆ. (ಅನುಬಂಧ-8ಡಿ)
5	ಉ.ಅ.ಸಂ. ವೀರಾಜಪೇಟೆ	W.P.No. 49187/2016	ವನ್ಯಪ್ರಾಣಿಗಳ ಹಾವಳಿಯಿಂದ ಉಂಟಾಗುವ ಬೆಳೆ ನಷ್ಟ ಪ್ರಕರಣಗಳಲ್ಲಿ ಪಾವತಿಸುತ್ತಿರುವ ಪರಿಹಾರ (Ex-gratia) ಪರಿಷ್ಕರಿಸುವ ಕುರಿತು	ಶ್ರೀ ಎ.ಎಸ್. ಕಟ್ಟಿ ಮಂದಯ್ಯ ವೀರಾಜಪೇಟೆ ತಾಲ್ಲೂಕು ಕೊಡಗುಜಿಲ್ಲೆ	ಮಾನ್ಯ ಉಚ್ಚ ನ್ಯಾಯಾಲಯದ ಆದೇಶ ದಿನಾಂಕ 08.06.2018 ರಲ್ಲಿ ಆನೆ ದಾಳಿಯಿಂದ ಕೃಷಿ ನಷ್ಟವಾಗಿರುವ ಬಾಪ್ಪು ಇಲಾಖೆಯಿಂದ ವಿತರಿಸಲಾದ ಪರಿಹಾರಧನವು ಕಡಿಮೆಯಾದ್ದರಿಂದ ನ್ಯಾಯಾಲಯದಲ್ಲಿ ದಾವೆಯನ್ನು ದಾಖಲಿಸಿದ್ದು ನ್ಯಾಯಾಲಯದ ಆದೇಶದಂತೆ ಅರ್ಜಿದಾರರು ಕೋರಿರುವ ಪರಿಹಾರ ಮೊತ್ತವನ್ನು ಪಾವತಿಸಲು ಕ್ರಮ ಕೈಗೊಳ್ಳಲಾಗಿದೆ. ಪ್ರತಿ ಒದಗಿಸಿದೆ. (ಅನುಬಂಧ-8ಇ)
6	ಉ.ಅ.ಸಂ. ಮೈಸೂರು	O.S No.101/1997/ (276/94)	ವನ್ಯಪ್ರಾಣಿ ಹಾವಳಿಯಿಂದ ಉಂಟಾಗಿರುವ ಬೆಳೆ ನಷ್ಟ ಪ್ರಕರಣದಲ್ಲಿ ಪರಿಹಾರ (Ex-gratia) ಪಾವತಿಸುವ ಕುರಿತು	ಶ್ರೀಮತಿ ನಂಜಮ್ಮ ಹೆಚ್.ಡಿ.ಕೋಟೆ ತಾಲ್ಲೂಕು ಮೈಸೂರುಜಿಲ್ಲೆ	ಶ್ರೀಮತಿ ನಂಜಮ್ಮ, ಕೋಂ ಮಾದೇಗೌಡ, ಎಲಕುಂಡಿಕಾವಲ್ ಹೆಚ್.ಡಿ.ಕೋಟೆ ಇವರು ಹೆಚ್ಚಿನ ಪರಿಹಾರ ನೀಡುವಂತೆಕೋರಿ ಮಾನ್ಯ ಸಿವಿಲ್ ನ್ಯಾಯಾಲಯದಲ್ಲಿ ದಾಖಲಿಸಿರುವ ಓ.ಎಸ್.ಸಂ.101/1997(276)/94) ಮಾನ್ಯಜಿಲ್ಲಾ ನ್ಯಾಯಾಲಯ ಮೈಸೂರು ರವರು ನೀಡಿರುವ ಆದೇಶದ ಮೇರೆಗೆ ರೂ.63,199.00 ಗಳನ್ನು ಗೌರವಾನ್ವಿತ ಜೆ.ಎಂ.ಎಫ್.ಸಿ. ನ್ಯಾಯಾಲಯ ಹೆಚ್.ಡಿ.ಕೋಟೆಯಲ್ಲಿ ಠೇವಣಿಯನ್ನು ಇಟ್ಟು ಮೇಲ್ಕನವಿಗೆ ಅರ್ಜಿ ಸಲ್ಲಿಸಲಾಗಿದೆ. ಪ್ರತಿ ಒದಗಿಸಿದೆ. (ಅನುಬಂಧ-8ಎಫ್)

IN THE HIGH COURT OF KARNATAKA AT BENGALURU

DATED THIS THE 16TH DAY OF MARCH, 2017

BEFORE

THE HON'BLE MR. JUSTICE A.S. BOPANNA

WRIT PETITION NO. 31183/2016(GM-FOREST)

BETWEEN :

Sri K.B.Hemachandra
Age 65 years
S/o late Sri K.S.Basavarajappa
Advocate and Agriculturist,
Badaga Banangala Village & Post
Via Siddapura
Kodagu District-571 253.

..Petitioner

(By Sri P.A.Kulkarni, Adv.,)

AND :

- i. State of Karnataka
To be represented by its
Principal Secretary Department of Forest,
Environment and Ecology,
M.S. Buildings
Bengaluru-560 001.
2. Conservator of Forests
Madikeri
Kodagu District-571 201.

petitioner for the actual loss of crop assessed by respondent No.5-authority as at Annexure-D and in terms of the direction that has been issued in WP.No.56167/2013, disposed of on 19.11.2015.

2. The petitioner is the owner of the land, the particulars of which is referred to in paragraph-3 of the petition. The petitioner claims that during the year 2015 he had raised paddy crop in the wet lands apart from the other commercial crops grown by him. The grievance of the petitioner is that loss has been caused to him due to the wild elephants straying into estate and wet lands and destroying the crops grown by him. It is in that regard the petitioner had made a request seeking for compensation. The petitioner refers to the consideration made by the Director of Agriculture, i.e., respondent No.5 with regard to the assessment of loss caused. The grievance of the petitioner is however that though the actual loss has been taken into consideration, the

year 2015 is not disputed, the contention however is that the Government Order dated 5.6.2009 has been kept in view and the rate for the different crops as indicated therein has been taken into consideration and the compensation as calculated is justified. It is in that view the respondents contend that the petitioner cannot make out any grievance in this regard.

4. Having taken into consideration the rival contentions, the only issue for consideration herein is with regard to the valuation of crop for payment of compensation that is required to be taken into consideration and the reference being relatable to the year for the purpose of such valuation of the crop. This issue need not detain this Court for long inasmuch as in similar circumstances it has already been considered by this Court in WP.No.56167/2013, dated 19.11.2015. This Court in that view has directed that the compensation payable should relate to the year during

to the petitioner within a further period of six weeks thereafter.

Writ petition is *disposed of* accordingly.

Sd/-
JUDGE

*ck/-

IN THE HIGH COURT OF KARNATAKA AT BENGALURU

DATED THIS THE 31ST DAY OF JULY, 2019

BEFORE

THE HON'BLE Mr. JUSTICE ALOK ARADHE

WRIT PETITION No. 360/2018 (GM-RES)

BETWEEN :

Sri. K.B. Hemachandra
S/o. late K.S. Basavarajappa
Aged about 67 years
Advocate and Agriculturist
Badaga Banangaia Vilage and Post
Via Siddapura
Virajpet Taluk
Kodagu District - 571 253.

... PETITIONER

(By Sri. V. Srinivas, Adv.)

AND :

-
1. State of Karnataka
By its Secretary to
Forest Department
M.S. Building
Bangalore - 01.
 2. Conservator of Forests
Madikeri
Kodagu Dist. - 571 01.

The petition is admitted for hearing. With the consent of learned counsel for the parties, the same is heard finally.

2. In this petition, the petitioner inter alia seeks a writ of certiorari for quashment of the order dated 19.12.2017 issued by respondent No. 3 as well as a writ of mandamus directing respondent No. 2 to pay compensation amount of Rs.1,74,481/-

3. When the matter was taken up today learned counsel for the petitioner submitted that the petitioner has been paid a sum of Rs.6,600/- for the year 2015-16 as well as a sum of Rs.15,630/- for the year 2014-15 on account of loss caused to the paddy grown by the petitioner on account of menace created by elephant. It is further submitted that the Assistant Agricultural Officer has quantified the loss sustained by the petitioner as petitioner had claimed compensation at much higher rate. It is also submitted that the controversy involved

considered on the basis of circulars issued in the previous years. The impugned order is therefore quashed and the matter is remitted to respondent No. 4 to assess the process of compensation expeditiously preferably within a period of six weeks from the date of submission of the representation by the petitioner in this regard by a speaking order by taking into account the rates of paddy prevalent in the years for which the compensation has been claimed.

With the aforesaid direction, the petition is disposed of.

Sd/-
JUDGE.

LRS.

**IN THE COURT OF THE SENIOR CIVIL JUDGE &
COMMISSIONER FOR EMPLOYEES COMPENSATION,
VIRAJPET**

Present: Sri Jayaprakash D.R, B.A.,LLM,
Senior Civil Judge, Virajpet.

ECA No.03/2016

Dated this the 9th day of December, 2019.

PETITIONER:

Smt. Muddamma P.P,
W/o: P.K. Pemmathah,
Age: 58 years,
R/o: Chennangi Mudabailu
Village,
Chennangi,
Virajpet Taluk,
Kodagu District.

(By Sri.S.A.Madappa, Advocate)

Vs.

RESPONDENTS:

1. Range Forest Officer,
Thithimathi Range,
Virajpet Taluk,
Kodagu District.
2. Assistant Conservator of Forests,
Virajpet Circle,
Virajpet Town,
Kodagu District.
3. Deputy Conservator of Forests,
Virajpet Circle,

Virajpet Town,
Kodagu District.

4. Chief Secretary,
Government of Karnataka,
Vidhana Soudha,
Bangalore.
5. Sri.C.P. Suganda Aiyappa,
S/o: C.B. Poovaiah,
Chennangi Village,
Chennanakote Post,
Moodabail,
Virajpet Taluk,
Kodagu District.

(R1 to 4 By AGP
R5 By Sri V.P.Ramesh, advocate)

ORDER

This is a petition filed by the petitioner against the respondents u/s. 10 of the Workmen's Compensation Act 1923 praying for the compensation for the injury of the workmen Smt. Muddamma. This petition is treated as application u/sec.22 of the Employees Compensation Act, 1923.

No.03/2016

2. The brief facts of the petitioners' case is that, the petitioner is a house wife and she used to work as labourer earning an average of Rs.200/- per day. On 14.04.2014 at about 6.45 to 7.00 p.m, the petitioner was sitting in the veranda of her residential house, after returning from her coolie work. By that time all of a sudden two elephants came from the nearby Forest and have attacked on the petitioner who was sitting in the veranda of her residential house. Due to the impact, the petitioner sustained grievous injuries. Her right leg was fractured. Hence immediately she was shifted to P.H.C at Siddapur and first aid treatment was given. As the injuries were grievous in nature, at the advice of doctor, the petitioner was then shifted to Bangalore and treated as inpatient at Chord Road Hospital Pvt Ltd., Bangalore. The petitioner was treated as inpatient from 14.04.2015 to 30.04.2015. ORIF with LCP and screws done under SA on 27.04.2015. Even after the discharge the petitioner was under treatment as out patient. She is

No.03/2016

still under bed rest. The petitioner was shifted to Siddapur from Chennangi Mudabailu and then to Bangalore in a hired taxi spending a sum of Rs.8,200/- as taxi hire. The petitioner was also taken back to her native place in a hired taxi, spending a sum of Rs.10,000/- as taxi hire. The petitioner had spent Rs.2,00,000/- for her medical treatment. During her stay at Hospital, her children were constantly attending her spending a sum of Rs.1,000/- per day. They are also labourers by profession and their income from coolie labour is the only source for their livelihood. Due to the incident the petitioner has lost her earning capacity. The petitioner is still suffering from acute pain and mental agony. Upon getting intimation of said elephant attack the first respondent visited the spot and paid just Rs.20,000/- as compensation to the petitioner. The said compensation amount paid by the respondents is a meager amount which is insufficient to compensate the petitioner.

No.03/2016

Hence prayed to pass an order directing the respondents to pay a sum of Rs.10,00,000/-.

3. After the institution of the above petition, the notices were issued to the respondents. The respondents have appeared through their counsels and filed objection statements.

4. The respondent No.1 in its objection statement contended that the petitioner is not entitled for the relief claimed. The compensation claimed is exorbitant. Upon getting intimation of said elephant attack this respondent visited the spot and conducted spot mahazar. The petitioner was asked to produce relevant records and medical bills upon getting treatment so as to enable the respondents to consider and calculate the compensation to be awarded to the petitioner. However, without visiting the office of the first respondent and submitting medical bills, the petitioner has filed this petition claiming exorbitant

No.03/2016

amount as compensation. The respondent will consider the plea of the petitioner as per the Government norms and upon receiving medical bills from her a reasonable compensation amount will be provided to her in accordance with the natural justice. Hence prayed to dismiss the petition.

5. The respondent No.5 has filed his objection statement contending that the elephant attack dt.14.04.2014 at about 6.45am to 7.00 am was not concerned to the respondent No.5. The wild elephants belongs to the forest department. The respondents No.1 to 4 are fully liable to pay the compensation to the petitioner in the above case. The respondent No.5 is not responsible. The respondent No.1 to 4 are fully responsible to bear the cost and consequences. The case against respondent No.5 may be dismissed in the interest of justice and equity. Hence prayed to dismiss the petition.

No.03/2016

6. On the basis of the above pleadings, the following issues are framed.

ISSUES

1. **Whether the petitioner proves that there is employee and employer relationship between herself and respondents?**
 2. **Whether the petitioner proves that on 14.04.2014, during the course of employment with the respondents she was attacked by wild elephants and sustained injuries?**
 3. **Whether the petitioner is entitled for the compensation? If so, from whom and at what rate?**
 4. **What order or decree?**
7. In order to substantiate her contention, the petitioner got examined herself as PW.1 and one witness has been examined as PW.2 and got marked the documents Ex.P-1 to Ex.P-5. On the other hand respondents did not

No.03/2016

entered the witness box. Hence, evidence of respondents taken as nil.

8. I have perused the materials placed on record and heard the arguments of the both sides.

9. Upon appreciation of evidence on record, in the back ground of arguments advanced by counsels for the parties my findings on the above Issues are as follows:

Issue No.1: In the Negative
Issue No.2: In the Negative
Issue No.3: In the Negative
Issue No.4: As per the final order

for the following:

REASONS

10. **Issues No.1 to 3** :- All these issues revolves around discussion on same set of facts. Finding on one issue will have bearing on the other issues. Hence, I have taken up these issues together for consideration.

No.03/2016

11. At the out set the petitioner has to establish that there exists employee and employer relationship between herself and respondents. Further it has to be established that she was attacked by wild elephant during the course of employment with the respondents. Then only the petitioner is entitled for compensation.

12. The petitioner has been examined as PW.1 and has reiterated petition averments in the affidavit filed in lieu-of-chief-examination and one witness has been examined as PW.1. The petitioner has also got marked 5 documents in her favour as Ex.P.1 to 5. Ex.P.1 is the 51 Medical bills with prescription, Ex.P.2 is the Police acknowledgment, Ex.P.3 is the Discharge summary, Ex.P.4 is the 4 X-ray sheets, Ex.P.5 is the Taxi bill.

13. The version of petitioner has gone unrebutted, as PW.1 was not subjected to cross-examination by the

No.03/2016

respondents. Hence, the version of petitioner has to be accepted. If the version of petitioner is accepted, then also none of the petition averments and evidence shows that petitioner was the employee under the respondents. The respondents No.1 to 4 are the Forest Officials. Therefore, certainly there will be document if the petitioner was an employee under the respondents. The IA filed by the petitioner about impleading of respondent No.5 and necessary allegations against respondent No.5 were not pressed by petitioner by filing memo. Hence, even there is no allegation against respondent No.5 in the petition.

14. Further pleadings of the petition and petitioners evidence shows that elephants have attacked the petitioner when she was sitting in the veranda of her residential house after returning from her coolie work. The alleged incident has taken place at about 6.45 to 7.00 pm. This also shows

No.03/2016.

that the accident in question has not occurred during the course of her employment with the respondents.

15. The petitioner has failed to prove that there exists employee and employer relationship between herself and respondents. Further petitioner has failed to prove that during the course of employment with the respondents she was attacked by wild elephants. Therefore, the petitioner is not entitled for compensation from the respondents as of right. However, if the petitioner is entitled for compensation under humanitarian grounds or under any scheme from the respondent No.1 to 4 then the respondents may consider the same in accordance with law. Accordingly, I hold **Issues No.1 to 3 in the Negative.**

16. **Issue No.4:** In view of my findings on Issues No.1 to 3, I proceed to pass the following;

ORDER

No.03/2016

The petition filed by the petitioner u/s 10(A) of Workmen Compensation Act, 1923 which is treated as application u/sec.22 of the Employees Compensation Act, 1923 is hereby dismissed.

Under the peculiar circumstance of the case parties are directed to bear their own cost.

(Dictated to the Stenographer, transcribed and computerized by him, script corrected and then pronounced by me in the open Court on this the 9th day of December, 2019.)

Sd/-

(Jayaprakash D.R)
Senior Civil Judge,
Virajpet.

ANNEXURE

Witnesses examined for the petitioner:

PW-1 : Smt. Muddamma,
PW-2 : Sri.B.M. Madhu,

Documents exhibited on behalf of the petitioner:

Ex.P.1 : 51 Medical bills with prescription,
Ex.P.2 : Police acknowledgment,
Ex.P.3 : Discharge summary,
Ex.P.4 : 4 X-ray sheets,

No.03/2016

Ex.P.5 : Taxi bill

Witnesses examined for the respondent:

-Nil-

Documents exhibited on behalf of respondents:

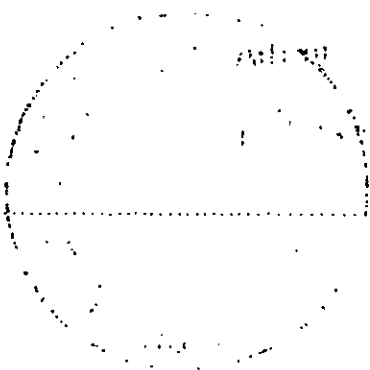
-Nil-

Senior Civil Judge & CEC,
Virajpet.

U.S. No. 17/2019 is being allowed to concern the delay of
 U.S. No. 17/2019 is being allowed to concern the delay of
 for the reasons stated in the affidavit accompanying
 the application U.S. No. 17/2019 is allowed and the delay of
 144 days is condoned.

ORDER ON U.S. No. 3/2019

U.S. No. 3/2019 is allowed and the execution of the
 Court's Order No. 5/2019 passed in U.S. No. 55/2013 is
 suspended for the reasons stated in the affidavit with the result that
 the delay of 144 days in the execution of the Court's Order No. 5/2019
 is condoned and the delay of 144 days in the execution of the Court's
 Order No. 5/2019 is condoned.



COPY

ORDER

Handwritten signatures and initials, including what appears to be 'J. K. ...' and 'S. ...'.



THE HON'BLE MR. JUSTICE N K SUDHINDRARAO

R.F.A. 2161/2019

Between:

The State of Karnataka
Represented by its Chief Secretary
Vidhana Sabha & U.S.

Appellants

The Government of Karnataka

V/S

And:

Shri. A.C. Mathew

Respondent

By Shri. J.S. M.C. Kavi Kumar, Shri. D. Thilaka M.T & Balachandra A.T
Advocates for Respondent


R.F.A. filed under Section 90 of CPC, against the judgment and decree dated 20.02.2019 passed in O.S.No. 2161 of 2013 on the file of the Senior Civil Judge, Madikeri.

Read with the writ filed under Order 41 Rule 5 read with Section 151 of CPC, praying to stay the operation of the judgment and decree dated 25.02.2019 on the file of Senior Civil Judge, Madikeri in O.S.No. 2161 of 2013.

The above RFA coming on for further Orders a/w IA.No.3/19 for Stay on this day the court made the following:-

ORDER

ORDER COPY ENCLOSED



AT THE COURT OF MR. JUSTICE N K SUDHINDRARAO
MADIKERI
Date: _____
By: _____
Addl. Secy.

4284/2018, 22/11/18

Annexure - 5

141

1783 / 2018

FAX : 080-22867522
TEL : 060-22862583

Encl ce

GOVERNMENT OF KARNATAKA

ಕಾರ್ಯದ
NO.

The Head of Legal Cell
Dept., of Forest,
M.S.Building,
Bengaluru 560 001.

ಅಧ್ಯಕ್ಷರ ಕಛೇರಿ
ಉಚ್ಚ ನ್ಯಾಯಾಲಯದ ಕಟ್ಟಡ
ಬೆಂಗಳೂರು-560 001
OFFICE OF THE ADVOCATE GENERAL
HIGH COURT BUILDING
19.07.2018-560 001

ರಿ,
TO.

19.07.2018
DATED

Sub: OPINION in Writ Appeal No.583/2018
(GM-FOR) on the file of High Court of
Karnataka at Bengaluru - The Secretary, Dept.
of Forest, Bengaluru and others /VS/ Sri
A.S.Katti Manddaiah, Kodagu.

ಭಾವಿಸಿದ,
SIR,

Ref: G.O.No.FEE 155 FWL 2016, Bengaluru,
dated 18.01.2018

The Appellants - State, in the above Writ Appeal sought
for setting aside the Order passed by the learned single Judge
dated 31.10.2017 in Writ Petition No.49187/2016 (GM-FOR)
and for such other reliefs.

I have gone through the Certified Copy of the order passed
by the Hon'ble High Court dated 08.06.2018.

The above matter was listed for hearing before the
Division Bench of the Hon'ble Court, C.H.No.1, presided over
by the Hon'ble Chief Justice and Mr.Justice Krishna S.Dixit on
08.06.2018. The Hon'ble Court has disposed of the above Writ
Appeal with certain observations confirming the order dated
31.10.2017 in Writ Petition No.49187/2016 (GM-FOR), on the
ground that, the Respondent already got relief in Writ Petition
No.56167/2013 wherein, the Hon'ble Court disapproved the
method adopted by the authorities and compensation being
granted and appropriate method, as adopted by the Appellants
while assessing the loss suffered by the Petitioner in the year
2014-15 with reference to price of paddy for the year 2009,
could have been only disapproved as being unreasonable and
unjustified.

Therefore, the Hon'ble Court directed the Authorities to
consider the representation of the Respondent for to take a
decision for payment of balance of compensation of
Rs.44,100/-.

MS
27/7

DS2
2017

S-A
2017
SMT

By considering the cost of filing Special Leave Petition before the Hon'ble Supreme Court of India it would better is the amount of Rs.44,100/- is paid to the Respondent.

In view of the above facts and circumstances of the case, I am of the opinion that this is not a fit case to prefer any Special Leave Petition before the Hon'ble Supreme Court.

Certified copy of the order is enclosed herewith.

Yours faithfully

(H.VENKATESH DODDERI)
ADDL. GOVT. ADVOCATE

Copy to:

1. The Secretary to Govt., Department of Forest, M.S.Building, Bengaluru.
2. The Deputy Conservator of Forest, Madikeri Wild Life Division, Madikeri.
3. The Agricultural Director, Virajpet, Kodagu District.

402

W.A.No.583/2018

AG
139

IN THE HIGH COURT OF KARNATAKA AT BENGALURU

DATED THIS THE 8TH DAY OF JUNE, 2018

PRESENT

HON'BLE MR.JUSTICE DINESH MAHESHWARI, CHIEF JUSTICE

AND

HON'BLE MR.JUSTICE KRISHNA S. DIXIT

WRIT APPEAL NO.583 OF 2018 (GM-FOR)

BETWEEN:

1. THE STATE OF KARNATAKA
BY ITS SECRETARY,
DEPT. OF FOREST,
M.S. BUILDING,
BANGALORE - 560 001.

2. THE DEPUTY CONSERVATOR OF FOREST
MADIKERI WILD LIFE DIVISION,
MADIKERI.

3. THE AGRICULTURAL DIRECTOR
VIRAJPET,
KODAGU DISTRICT.

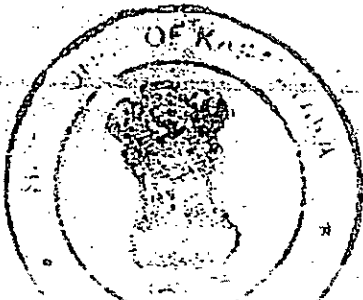
... APPELLANTS

(BY SRI.VENKATESH DODDERI, AGA)

AND:

SRI. A.S. KATTI MANDAIHA
S/O LATE SUBAIAH,
AGED ABOUT 67-YEARS,
KURCHI VILLAGE AND POST,
SOUTH KODAGU - 571 217,
VIRAJPET TALUK,
KODAGU DISTRICT.

...RESPONDENT



This Certified copy contains..... 7 Pages

And Copying charges of ₹..... 200/-

THIS WRIT APPEAL IS FILED UNDER SECTION 4 OF THE KARNATAKA HIGH COURT ACT PRAYING TO SET ASIDE THE ORDER PASSED BY THE LEARNED SINGLE JUDGE DATED 31.10.2017 IN W.P.NO.49187/2016 (GM-FOR).

THIS WRIT APPEAL COMING ON FOR PRELIMINARY HEARING THIS DAY, *KRISHNA S DIXIT.J.*, DELIVERED THE FOLLOWING:

J U D G M E N T

This intra-court appeal by the State is directed against the judgment and order dated 31.10.2017 made in W.P.No.49187/2016 whereby, the learned Single Judge of this Court has disapproved the method adopted by the appellant/respondents for assessment of the loss caused to the paddy crop of the writ petitioner (respondent herein) by Wild Elephants. Further, he has directed the appellants herein to take into account the price of paddy for the year 2014-15. The learned Single Judge, while directing the assessment to be made as per the price of paddy for the year 2014-15, has permitted the writ petitioner to submit a representation for consideration of his claim above the quantity of 15 quintals, as taken by the appellants.



This appeal is reportedly time barred by a period of 38 days. Having regard to the circumstances, while ignoring the delay, we have heard the learned Additional Government Advocate appearing for the appellants, on merits.

Having considered the matter in its totality, we are unable to find any reason warranting interference.

The writ petitioner asserted that the paddy crop grown by him on the property bearing Sy.No.113 (a) measuring 2 acres at Kurchi Village, Shrimangala Taluk was destroyed by wild elephants and hence, he was entitled to adequate compensation. The appellants granted him compensation to the tune of Rs.8,700/- on the basis of the circular dated 30.04.2011. Dissatisfied, the writ petitioner approached this Court seeking direction against the Deputy Conservator of Forest, Madikeri Wild Life Division (appellant No.2 herein) for payment of balance compensation of Rs.44,100/-. The respondents attempted to justify the quantum of compensation allowed by them with reference to the said



circular dated 30.04.2011; and as regards the quantity, they relied upon the spot report and mahazar.

The learned Single Judge referred to the fact that at the earlier instance, the writ petitioner had approached this Court in W.P.No.56167/2013, when he had suffered loss in the year 2012-13 and therein, the Court disapproved the method adopted by the authorities by relying upon the circular dated 30.04.2011, whereunder the prices of the paddy of the year 2009 had been taken into consideration and it was held that the actual price of the paddy during the year of loss was required to be taken into account. While following the said decision, the learned Single Judge held that when the loss suffered by the petitioner had been during the year 2014-15, the rate of the paddy during the said period was to be taken into consideration and the method adopted by the respondents, taking the price of paddy for the year 2009 was not justified.

As regards the question of quantity, the learned Single Judge found it just and proper to extend an opportunity to the



writ petitioner to submit a representation along with supporting documents, if any, to show if a larger area had been cultivated and loss suffered was to larger extent than 15 quintals as taken by the authorities. The learned Single Judge disposed of the petition accordingly.

Seeking to question the order aforesaid, it is sought to be contended that the learned Single Judge has failed to consider that the writ petitioner was a habitual litigant and has filed a case without any legal right. It is also submitted that the ex gratia payment is extended by the Government to the persons/agriculturists for the loss suffered due to wild animals/elephants but the petitioner cannot claim any compensation as a matter of right. The submissions remain bereft of any substance.


It appears from the record that the writ petitioner earlier approached this Court in W.P.No.56167/2013, when he suffered loss in the year 2012-13. In the said petition too, this Court disapproved the method of assessment as adopted by



the appellants while holding that the actual price of paddy during the year of loss was required to be considered.

Looking to the nature of loss/injury suffered and the method adopted by the appellants, it is difficult to accept that it were a case of extending ex gratia payment. On the contrary, it appears that specific assessment was made with reference to the quantity destroyed and then, with reference to the price of the paddy. When payment is made on the basis of certain basic parameters related with quantity and price of the produce, it had obviously been a compensation granted by the Government and when such compensation is being granted, an appropriate method of assessment is required to be adopted. The method, as adopted by the appellants while assessing the loss in the year 2014-15 with reference to prices of the paddy of the year 2009, could have only been disapproved as being unreasonable and unjustified.

The appellants do not appear justified in alleging that the writ petitioner is an habitual litigant for having filed the writ petition seeking adequate compensation in the year 2013 too.



The fact that the writ petitioner did suffer the loss because of attack of wild elephants in the year 2012-13 and also in the year 2014-15 has not been disputed. When he has suffered loss, the writ petitioner cannot be faulted in seeking adequate compensation therefor.


For what has been discussed above, we are satisfied that the learned Single Judge has rightly granted the relief to the writ petitioner and no case for interference is made out.

Consequently, the appeal stands dismissed.

All pending interlocutory applications also stand disposed of.

Sd/-
CHIEF JUSTICE

Sd/-
JUDGE



'TRUE COPY'

[Signature]
Section Officer, 21.6.18

High Court of Karnataka
Bangalore - 560 001

- a) The date on which the application was made *21/6/18*
- b) The date on which charges and additional Charges if any are called for *21/6/18*
- c) The date on which charges and additional Charges if any are deposited/Paid *20/6/18*
- d) The date on which the copy is ready *21/6/18*
- e) The date of notifying that the copy is ready for delivery *21/6/18*
- f) The date on which the applicant is required to appear on or before *21/6/18*
- g) The date on which the copy is delivered to the Applicant *25/6/18*
- h) Examined by *28/6/18*

[Signature]

7 4 1911

Department of
Agriculture
U. S. G. O.

Dr. Nargomna
Medicine

The large forest of the
H. G. Koto District
situated at H. G. Koto Town

1911
No. 10
20 19
The large forest of the
H. G. Koto District
situated at H. G. Koto Town

Dr. Nargomna

10

THE COURT OF THE DISTRICT JUDGE

SECTION NO. _____ OF 2014
SECTION 113 OF CIVIL PROCEDURE CODE

1	No. of Suit	C.S. NO. 101/1997.P.A.NO.25/2006		
	Name and Address of Decree Holder	Smt. Hanjamma, dead by her L.R. 1. Hanjowda, S/o Madegowda, dead by L.R. (a) Anu oye, D/o Hanjowda, aged 50 yrs. (b) Channaru S/o Hanjowda, aged 35 yrs. (c) Sri Channurthy, S/o Hanjowda, aged 30 yrs. 2. Basvaraju, S/o Madegowda, aged 40 yrs. 3. Hejoraju S/o Madegowda, aged 55 yrs. P/At- Yelehundi village, Basava nobli, H.E. Kote Tal.		
2	Name and Address of Judgement-Debtor	1. The Range Forest Officer, H.D. Kote Divn., Office, situated at H.E. Kote Town, Mysuru District. 2. The Govt., of Karnataka, Vidhana soudha, Bengaluru by its chief secretary,		
3	Date of Decree	23-2-2010.		
4	Appeal if any Preferred from the decree and the result there on	Yes, Regular Appeal before the Honble Court of the IV Addl. District and Sessions Judge, Mysuru-R.A.NO. 25/2006 dismissed dated on 23-2-2010.		
5	Payment or Adjustment made if any	No		
6	Previous execution Application, if any and the result there of	No. of the Application	Date of filing	Date of disposal
7	Amount and interest due under the decree	Decree Amount Interest from 18-8-94 to at 6 % per PA on Rs. 25,740-00 Interest from _____ to _____ at _____ % per PA on Rs. _____ Total		47,740 00
	Amount of Cost	Cost in the original Court		8,481 00
		Interest thereon		5,118 00
		Cost of Appeal		100 00
		Interest thereon		200 00
		Present Execution Costs		60 00
		Previous Execution Costs		2,000 00
		Cost of Decree Copy Execution Fee		--
	Total Rs		--	
	Less amount as set out in Para 5 above		63,199 00	
	Balance due Rs		63,199 00	
8	Execution Sought against	Judgement Debtors		

ಉಪ ಬಂದಿ - ೧

**ಅರಣ್ಯ ಭೂಮಿಯನ್ನು ಅರಣ್ಯೇತರ ಚಟುವಟಿಕೆಗಾಗಿ ಬಳಸಲು ಅನುಸರಿಸಬೇಕಾದ
ಕಾನೂನು ಬದ್ಧ ಕ್ರಮಗಳ ಬಗ್ಗೆ ಟಿಪ್ಪಣಿ**

ಅ) ರಾಜ್ಯದ ವಿವಿಧ ಜಿಲ್ಲೆಗಳಲ್ಲಿ ಮೂಲಭೂತ ಸೌಕರ್ಯಗಳಾದ ವಸತಿ ಕಟ್ಟಡಗಳು, ಶಾಲೆಗಳು ಮತ್ತು ಶಾಲೆ ಮಕ್ಕಳಿಗಾಗಿ ವಸತಿ ಗೃಹಗಳು, ಸಾರ್ವಜನಿಕ ರಸ್ತೆಗಳ ನಿರ್ಮಾಣ ಹಾಗೂ ಅಗಲೀಕರಣ / ಅಭಿವೃದ್ಧಿ, ವಿದ್ಯುತ್ ಪ್ರಸರಣ ಮಾರ್ಗಗಳು, ರೈಲು ಮಾರ್ಗಗಳು, ನೀರಾವರಿ ಕಾಲುವೆಗಳು ಮುಂತಾದ ಅವಶ್ಯವಾದ ವಿವಿಧ ಕಾಮಗಾರಿಗಳಿಗಾಗಿ ಹಾಗೂ ಇಂತಹ ಇತರ ಕಾಮಗಾರಿಗಳಿಗಾಗಿ ಅರಣ್ಯ ಭೂಮಿಯನ್ನು ಉಪಯೋಗಿಸುವುದು ಕೇಂದ್ರ ಸರ್ಕಾರದ ಅರಣ್ಯ (ಸಂರಕ್ಷಣೆ) ಕಾಯ್ದೆ, 1980ರ ಸೆಕ್ಷನ್-2ರ ಪ್ರವಾದಾನಗಳು ಆಕರ್ಷಿಸುತ್ತವೆ. ಅದರಂತೆ ಅರಣ್ಯೇತರ ಚಟುವಟಿಕೆಗಳಿಗಾಗಿ ಅರಣ್ಯ ಭೂಮಿಯನ್ನು ಉಪಯೋಗಿಸ ಬೇಕಾದಲ್ಲಿ ಕೇಂದ್ರ ಸರ್ಕಾರದ ಪೂರ್ವಾನುಮತಿ ಪಡೆಯುವುದು ಅವಶ್ಯವಾಗುತ್ತದೆ. ಒಂದು ವೇಳೆ ಯಾವುದೇ ಸರ್ಕಾರಿ ಇಲಾಖೆಗಳು / ಸಂಸ್ಥೆಗಳು ಈ ಕಾನೂನಿನ ಪ್ರವಾದಾನಗಳನ್ನು ಉಲ್ಲಂಘಿಸಿದಲ್ಲಿ ಸಂಬಂಧಿಸಿದವರಿಗೆ 15 ದಿವಸದವರೆಗೆ ಶಿಕ್ಷೆಗೆ ಒಳಪಡಿಸಲು ಅವಕಾಶವಿರುತ್ತದೆ.

**ಆ) ಅರಣ್ಯ ಸಂರಕ್ಷಣೆ ಕಾಯ್ದೆ, 1980 [Forest (Conservation) Act-FCA] ಕಲಂ 2 ಅಡಿಯಲ್ಲಿ
ಅರಣ್ಯೇತರ ಉದ್ದೇಶಕ್ಕಾಗಿ ಅರಣ್ಯ ಭೂಮಿಯನ್ನು ಗೇಣಿ ಆಧಾರದ ಮೇಲೆ ಬಿಡುಗಡೆ ಮಾಡುವ ಪ್ರಕ್ರಿಯೆ**

1. ಉಪಯೋಗಿ ಸಂಸ್ಥೆಯು ಕೇಂದ್ರ ಸರ್ಕಾರದ ವೆಬ್ ಪೋರ್ಟಲ್ 'www.parivesh.nic.in' ಯಲ್ಲಿ ಅರ್ಜಿಯನ್ನು online ಮೂಲಕ ಸಲ್ಲಿಸಬೇಕಾಗುತ್ತದೆ.
2. ಅರ್ಜಿಯಲ್ಲಿ ನೀಡಿರುವ ಮಾಹಿತಿಯನ್ನು ನೋಡಲ್ ಅಧಿಕಾರಿ (FCA)ಯು ಪರಿಶೀಲಿಸಿ, ಮಾರ್ಣವಿಧದಲ್ಲಿ ಉಪಯೋಗಿ ಸಂಸ್ಥೆಗೆ ಪ್ರಸ್ತಾವನೆಯ ಹಾರ್ಡ್ ಕಾಪಿಗಳನ್ನು ಸಂಬಂಧಿತ ಉಪ ಅರಣ್ಯ ಸಂರಕ್ಷಣಾಧಿಕಾರಿ ಹಾಗೂ ಜಿಲ್ಲಾಧಿಕಾರಿಗಳಿಗೆ ಸಲ್ಲಿಸಿ, ಸ್ವೀಕೃತಿಯನ್ನು ವೆಬ್ ಪೋರ್ಟಲ್‌ನಲ್ಲಿ ಅಪ್‌ಲೋಡ್ ಮಾಡಬೇಕಾಗಿರುತ್ತದೆ.
3. ತದನಂತರ ನೋಡಲ್ ಅಧಿಕಾರಿ (FCA) ವೆಬ್ ಪೋರ್ಟಲ್ ಲಿಂಕನ್ನು ಸಂಬಂಧಿತ ಉಪ ಅರಣ್ಯ ಸಂರಕ್ಷಣಾಧಿಕಾರಿಗಳಿಗೆ ವರ್ಗಾಯಿಸಿ ಪ್ರಸ್ತಾವನೆಗೆ ಸಂಬಂಧಿತ ಅರಣ್ಯ ಪ್ರದೇಶವನ್ನು ಭೌತಿಕವಾಗಿ ಪರಿಶೀಲಿಸಿ ತಮ್ಮ ಷರಾದೊಂದಿಗೆ ಪ್ರಸ್ತಾವನೆಯನ್ನು (ಭಾಗ-II) ವೆಬ್ ಪೋರ್ಟಲ್ ಮೂಲಕ ಅಲ್ಲದೇ ಹಾರ್ಡ್ ಕಾಪಿಯನ್ನು ಸಂಬಂಧಿಸಿದ ಅರಣ್ಯ ವೃತ್ತ ಕಛೇರಿಗೆ ಸಲ್ಲಿಸಬೇಕಾಗಿರುತ್ತದೆ.
4. ಉಪ ಅರಣ್ಯ ಸಂರಕ್ಷಣಾಧಿಕಾರಿಗಳಿಂದ ಸ್ವೀಕೃತವಾದ ಪ್ರಸ್ತಾವನೆಯನ್ನು ಪರಿಶೀಲಿಸಿ, ಅವಶ್ಯವಿದ್ದಲ್ಲಿ ಭೌತಿಕ ತಪಾಸಣೆ ಮಾಡಿ ತಮ್ಮ ಷರಾದೊಂದಿಗೆ (ಭಾಗ-III) ಪ್ರಸ್ತಾವನೆಯನ್ನು ನೋಡಲ್ ಅಧಿಕಾರಿಯವರಿಗೆ ಸಲ್ಲಿಸಬೇಕಾಗುತ್ತದೆ.

5. ವೃತ್ತ ಕಛೇರಿಯಿಂದ ಸ್ವೀಕೃತವಾದ ಪ್ರಸ್ತಾವನೆಯನ್ನು ಪರಿಶೀಲಿಸಿ ಎಲ್ಲಾ ಮಾಹಿತಿ/ ದಾಖಲಾತಿಗಳು ಲಭ್ಯವಿದ್ದಲ್ಲಿ ತಮ್ಮ ಷರಾಯೊಂದಿಗೆ (ಭಾಗ-IV) ಪ್ರಸ್ತಾವನೆಯನ್ನು ತಾತ್ವಿಕ (ಸ್ಟೇಜ್-I) ಅನುಮೋದನೆಗೆ ರಾಜ್ಯ ಸರ್ಕಾರಕ್ಕೆ ಸಲ್ಲಿಸಬೇಕಾಗುತ್ತದೆ.
6. ನೋಡಲ್ ಅಧಿಕಾರಿಯಿಂದ ಸ್ವೀಕರಿಸಿದ ಪ್ರಸ್ತಾವನೆಯನ್ನು ರಾಜ್ಯ ಸರ್ಕಾರವು ಪರಿಶೀಲಿಸಿ ತಮ್ಮ ಅಧಿಕಾರ ವ್ಯಾಪ್ತಿಗೆ ಬಂದಲ್ಲಿ ತಮ್ಮ ಹಂತದಲ್ಲಿ ಪ್ರಸ್ತಾವನೆಗೆ ಕೆಲವು ಷರತ್ತುಗಳೊಂದಿಗೆ ತಾತ್ವಿಕ (ಸ್ಟೇಜ್-I) ಅನುಮೋದನೆ ನೀಡುತ್ತದೆ. ತಮ್ಮ ಅಧಿಕಾರ ವ್ಯಾಪ್ತಿಯ ಮೇಲೆ ಇದ್ದಲ್ಲಿ ರಾಜ್ಯ ಸರ್ಕಾರವು ಪ್ರಸ್ತಾವನೆಗಳನ್ನು ತಮ್ಮ ಶಿಫಾರಸ್ಸಿನೊಂದಿಗೆ ಕೇಂದ್ರ ಸರ್ಕಾರಕ್ಕೆ ತಾತ್ವಿಕ (ಸ್ಟೇಜ್-I) ಅನುಮೋದನೆ ಪಡೆಯಲು ಸಲ್ಲಿಸುತ್ತದೆ. ಕೇಂದ್ರ ಸರ್ಕಾರವು ಈ ಪ್ರಸ್ತಾವನೆಯನ್ನು ಪರಿಶೀಲಿಸಿ ತಾತ್ವಿಕ (ಸ್ಟೇಜ್-I) ಅನುಮೋದನೆ ನೀಡುತ್ತದೆ ಅಥವಾ ತಿರಸ್ಕರಿಸುತ್ತದೆ ಅಥವಾ ಹೆಚ್ಚುವರಿ ಮಾಹಿತಿ ರಾಜ್ಯ ಸರ್ಕಾರಕ್ಕೆ ಕೇಳುತ್ತದೆ.
7. ರಾಜ್ಯ ಸರ್ಕಾರ ಅಥವಾ ಕೇಂದ್ರ ಸರ್ಕಾರವು ನೀಡಿದ ತಾತ್ವಿಕ (ಸ್ಟೇಜ್-I) ಅನುಮೋದನೆಗೆ ಸಂಬಂಧಿತ ಎಲ್ಲಾ ಷರತ್ತುಗಳನ್ನು ಉಪಯೋಗಿ ಸಂಸ್ಥೆಯು ನಿಗದಿತ ಅವಧಿಯಲ್ಲಿ ಅಕ್ಷರಶಃ ಪಾಲಿಸಿ, ನಿಗದಿ ಪಡಿಸಿದ ನಿವ್ವಳ ಪ್ರಸ್ತುತ ಮೊತ್ತ (ಎನ್‌ಪಿವಿ), ಪರಿಹಾರಾತ್ಮಕ ನೆಡುತೋಪು ಬೆಳೆಸುವುದಕ್ಕೆ, ಮುಂತಾದ ಮೊತ್ತಗಳನ್ನು ಸರ್ಕಾರದ ಕಂಪೌ ಖಾತೆಗೆ ಪಾವತಿಸಿ ಅನುಪಾಲನಾ ವರದಿಯನ್ನು ವೆಬ್ ಪೋರ್ಟಲ್ ಮೂಲಕ ನೋಡಲ್ ಅಧಿಕಾರಿಗೆ ಹಾಗೂ ಭೌತಿಕ ಪರಿಶೀಲನೆಗಾಗಿ ಹಾರ್ಡ್ ಕಾಪಿಯಲ್ಲಿ ಸಂಬಂಧಿತ ಉಪ ಅರಣ್ಯ ಸಂರಕ್ಷಣಾಧಿಕಾರಿಗಳ ಕಛೇರಿಗೆ ಸಲ್ಲಿಸುತ್ತದೆ.
8. ಉಪಯೋಗಿ ಸಂಸ್ಥೆಯು ಸಲ್ಲಿಸಿದ ಅನುಪಾಲನಾ ವರದಿ ಸರಿಯಿದ್ದಲ್ಲಿ ಉಪ ಅರಣ್ಯ ಸಂರಕ್ಷಣಾಧಿಕಾರಿಗಳು ಈ ವರದಿಯನ್ನು ಎಲ್ಲಾ ದಾಖಲಾತಿಯೊಂದಿಗೆ ಸಂಬಂಧಿತ ವೃತ್ತ ಕಛೇರಿಗೆ ಸಲ್ಲಿಸುತ್ತಾರೆ.
9. ವೃತ್ತ ಕಛೇರಿಯಿಂದ ಮುಖ್ಯ ಅರಣ್ಯ ಸಂರಕ್ಷಣಾಧಿಕಾರಿ ರವರು ಉಪ ಅರಣ್ಯ ಸಂರಕ್ಷಣಾಧಿಕಾರಿಯವರಿಂದ ಬಂದಿರುವ ಅನುಪಾಲನಾ ವರದಿಯನ್ನು ಪರಿಶೀಲಿಸಿ ಪೂರ್ಣವಿದ್ದಲ್ಲಿ ಶಿಫಾರಸ್ಸಿನೊಂದಿಗೆ ನೋಡಲ್ ಅಧಿಕಾರಿಗೆ ಸಲ್ಲಿಸುತ್ತಾರೆ.
10. ನೋಡಲ್ ಅಧಿಕಾರಿಯು ಈ ವರದಿಯನ್ನು ಪರಿಶೀಲಿಸಿ ಪೂರ್ಣವಿದ್ದಲ್ಲಿ, ಅಂತಿಮ ಅನುಮೋದನೆ (ಸ್ಟೇಜ್-II) ಪಡೆಯಲು ರಾಜ್ಯ ಸರ್ಕಾರಕ್ಕೆ ಸಲ್ಲಿಸಲಾಗುತ್ತದೆ.
11. ರಾಜ್ಯ ಸರ್ಕಾರವು ನೋಡಲ್ ಅಧಿಕಾರಿಯಿಂದ ಸ್ವೀಕರಿಸಿದ ಅನುಪಾಲನಾ ವರದಿಯನ್ನು ಪರಿಶೀಲಿಸಿ ತಮ್ಮ ಅಧಿಕಾರ ವ್ಯಾಪ್ತಿಗೆ ಬಂದಲ್ಲಿ ತಮ್ಮ ಹಂತದಲ್ಲಿ ಪ್ರಸ್ತಾವನೆಗೆ ಕೆಲವು ಷರತ್ತುಗಳೊಂದಿಗೆ ಅಂತಿಮ (ಸ್ಟೇಜ್-II) ಅನುಮೋದನೆ ನೀಡುತ್ತದೆ. ತಮ್ಮ ಅಧಿಕಾರ ವ್ಯಾಪ್ತಿಯ ಮೀರಿದ್ದಲ್ಲಿ ರಾಜ್ಯ ಸರ್ಕಾರವು ಪ್ರಸ್ತಾವನೆಗಳನ್ನು ತಮ್ಮ ಶಿಫಾರಸ್ಸಿನೊಂದಿಗೆ ಕೇಂದ್ರ ಸರ್ಕಾರಕ್ಕೆ ಅಂತಿಮ (ಸ್ಟೇಜ್-II) ಅನುಮೋದನೆ ಪಡೆಯಲು ಸಲ್ಲಿಸುತ್ತದೆ.

ಕೇಂದ್ರ ಸರ್ಕಾರವು ಈ ಪ್ರಸ್ತಾವನೆಯನ್ನು ಪರಿಶೀಲಿಸಿ ಅಂತಿಮ (ಸ್ಟೇಜ್-II) ಅನುಮೋದನೆ ನೀಡುತ್ತದೆ ಅಥವಾ ಹೆಚ್ಚುವರಿ ಮಾಹಿತಿಯನ್ನು ರಾಜ್ಯ ಸರ್ಕಾರಕ್ಕೆ ಕೇಳುತ್ತದೆ.

12. ಪ್ರಸ್ತಾವನೆಗೆ ಕೇಂದ್ರ ಸರ್ಕಾರದಿಂದ ಅಂತಿಮ (ಸ್ಟೇಜ್-II) ಅನುಮೋದನೆ ಪಡೆದ ನಂತರ ರಾಜ್ಯ ಸರ್ಕಾರವು ಸಂಬಂಧಿತ ಅರಣ್ಯ ಭೂಮಿಯನ್ನು ನಿಗದಿತ ಅವಧಿಗಾಗಿ ಗೇಣಿ ಆಧಾರದ ಮೇಲೆ ಸಂಬಂಧಿತ ಉಪಯೋಗಿ ಸಂಸ್ಥೆಗೆ ಹಸ್ತಾಂತರಿಸಲು ಸರ್ಕಾರಿ ಆದೇಶ ನೀಡುತ್ತದೆ.

ಇ) ಅರಣ್ಯ ಸಂರಕ್ಷಣೆ ಕಾಯ್ದೆ, 1980 ಕೆಲಂ 2 ಅಡಿಯಲ್ಲಿ ಅರಣ್ಯೇತರ ಉದ್ದೇಶಕ್ಕಾಗಿ ಅರಣ್ಯ ಭೂಮಿಯನ್ನು ಗೇಣಿ ಆಧಾರದ ಮೇಲೆ ಜಡುಗಡೆ ಮಾಡುವ ಪ್ರಕರಣಗಳಲ್ಲಿ ಉಪಯೋಗಿ ಸಂಸ್ಥೆಯು ಸರ್ಕಾರಕ್ಕೆ ಪಾವತಿಸಬೇಕಾದ ಮೊತ್ತಗಳ ಹಾಗೂ ಪಾಲಿಸಬೇಕಾದ ಷರತ್ತುಗಳು

1. ಎನ್‌ಪಿವಿ (NPV) ಮೊತ್ತ
2. ಪರಿಹಾರಾತ್ಮಕ ನೆಡುತೋಪು (CA) ಬೆಳೆಸುವ ಮೊತ್ತ
3. ಕೇಂದ್ರ ಸರ್ಕಾರವು ತಾತ್ಕಿಕ (ಸ್ಟೇಜ್ -I) ಅನುಮೋದನೆಯಲ್ಲಿ ನಿಗದಿ ಪಡಿಸಿದ ಇತರೆ ಮೊತ್ತಗಳು
4. ಬಿಡುಗಡೆಮಾಡಬೇಕಾದ ಅರಣ್ಯ ಭೂಮಿಯ ವಿಸ್ತೀರ್ಣಕ್ಕೆ ಸಮವಾಗಿ ಅರಣ್ಯೇತರ ಭೂಮಿಗಳನ್ನು ಕಂದಾಯ ದಾಖಲೆಗಳಲ್ಲಿ 'ಅರಣ್ಯ' ಎಂದು ನಮೂದಿಸಿ ಅರಣ್ಯ ಇಲಾಖೆಗೆ ವರ್ಗಾಯಿಸುವುದು.
5. ಅರಣ್ಯ ಭೂಮಿಯ ಸ್ಥಿತಿಗತಿಯನ್ನು ಅರಣ್ಯವೇ ಎಂದು ಮುಂದುವರಿಸುವುದು.

ಟಿಪ್ಪಣಿ: ರಾಜ್ಯ ಸರ್ಕಾರದ ಆದೇಶ ದಿನಾಂಕ 31-08-2016 ರಂತೆ ಖಾಸಗಿ ಪ್ರಸ್ತಾವನೆಗಳಿಗೆ ಸಂಬಂಧಿಸಿದ ಪರಿಹಾರಾತ್ಮಕ ನೆಡುತೋಪು ಬೆಳೆಸಲು ಗುರುತಿಸಿರುವ ಭೂಮಿಯು ಅರಣ್ಯಕ್ಕೆ ಲಗತ್ತಿಸಿದ ಮಾಸವ ವನ್ಯಜೀವಿ ಸಂರಕ್ಷಣೆಗಳ ಖಾಸಗಿ ಭೂಮಿಯಾಗಿರಬೇಕು.

ಈ) ರಸ್ತೆ, ರೈಲ್ವೆ ಲೈನ್, ಪೈಪ್ ಲೈನ್, ವಿದ್ಯುತ್ ಪ್ರಸರಣಾ ಮಾರ್ಗ ಮುಂತಾದ ರೇಖಾತ್ಮಕ (linear) ಯೋಜನೆಗಳಿಗೆ ಸಂಬಂಧಿತ ಪ್ರಕರಣಗಳಲ್ಲಿ ಕೇಂದ್ರ ಸರ್ಕಾರವು ನೀಡಿರುವ ಕೆಲವು ವಿಶೇಷ ರಿಯಾಯಿತಿಗಳು

ತಾತ್ಕಿಕ (ಸ್ಟೇಜ್-I) ಅನುಮೋದನೆಯಲ್ಲಿ ನಿಗದಿ ಪಡಿಸಿದ ಎನ್‌ಪಿವಿ, ಸಿಎ ಹಾಗೂ ಇತರೆ ಮೊತ್ತಗಳನ್ನು ಸರ್ಕಾರಕ್ಕೆ ಪಾವತಿಸಿ ನಿಗದಿತ ಷರತ್ತುಗಳನ್ನು ಪೂರೈಸಿದಲ್ಲಿ ಅಂತಿಮ (Stage-II final approval) ಅನುಮೋದನೆಗೆ ಕಾಯದೆ ಸಂಬಂಧಿತ ಉಪ ಅರಣ್ಯ ಸಂರಕ್ಷಣಾಧಿಕಾರಿಗಳು ಪರಿಯೋಜನೆಯನ್ನು ಕಾರ್ಯಗತಗೊಳಿಸಲು ಅನುಮತಿಸಲು ಅವಕಾಶವಿರುತ್ತದೆ.

ಉ) ಅರಣ್ಯ ಸಂರಕ್ಷಣೆ ಕಾಯ್ದೆ, 1980 ಕಲಂ 2 ಅಡಿಯಲ್ಲಿ ಅರಣ್ಯೇತರ ಉದ್ದೇಶಕ್ಕಾಗಿ ಅರಣ್ಯ ಭೂಮಿಯನ್ನು ಗೀಣಿ ಆಧಾರದ ಮೇಲೆ ಬಿಡುಗಡೆ ಮಾಡುವಲ್ಲಿ ಕೇಂದ್ರ ಸರ್ಕಾರವು ರಾಜ್ಯ ಸರ್ಕಾರಕ್ಕೆ ಪ್ರತ್ಯಾಯೋಜಿಸಿದ ಅಧಿಕಾರ

ಮೂಲಭೂತ ಸೌಲಭ್ಯಗಳನ್ನು ಒದಗಿಸಲು ಸರ್ಕಾರದ ಇಲಾಖೆಗಳು ಕೈಗೊಳ್ಳಬೇಕಾದ ಯೋಜನೆಗಳಿಗಾಗಿ ಒಂದು ಹೆಕ್ಟೇರ್ ವರೆಗಿನ ಅರಣ್ಯ ಪ್ರದೇಶವನ್ನು ಅರಣ್ಯ ಸಂರಕ್ಷಣೆ ಕಾಯ್ದೆ, 1980 ಕಲಂ 2 ಅಡಿಯಲ್ಲಿ ಬಿಡುಗಡೆ ಮಾಡಲು ಕೇಂದ್ರ ಸರ್ಕಾರವು ರಾಜ್ಯ ಸರ್ಕಾರಕ್ಕೆ ಈ ಕೆಳಗಿನ ಷರತ್ತಿಗೊಳಪಟ್ಟು ಅಧಿಕಾರ ನೀಡಿರುತ್ತದೆ.

1. ಸರ್ಕಾರದ ಇಲಾಖೆಯು/ ಸಂಸ್ಥೆಯು ಮಾತ್ರ ಉಪಯೋಗಿ ಸಂಸ್ಥೆಯಾಗಿರಬೇಕು.
2. ಸಂಬಂಧಿತ ಅರಣ್ಯ ಭೂಮಿಯಲ್ಲಿ ಪ್ರತಿ ಹೆಕ್ಟೇರ್ಗೆ 50ಕ್ಕಿಂತ ಹೆಚ್ಚಿನ ಸಂಖ್ಯೆಯಲ್ಲಿ ಮರಗಳನ್ನು ಕತ್ತಾವಣೆ ಮಾಡಲು ಅವಶ್ಯಕತೆ ಇರಬಾರದು
3. ಈ ಅಧಿಕಾರವು ವನ್ಯಜೀವಿ ಪ್ರದೇಶಗಳಾದ ರಾಷ್ಟ್ರೀಯ ಉದ್ಯಾನವನ/ ಅಭಯಾರಣ್ಯ/ ಸಂರಕ್ಷಣಾ ಮೀಸಲು/ ಸಮುದಾಯ ಮೀಸಲು ಗಳಿಗೆ ಅನ್ವಯಿಸುವುದಿಲ್ಲ.

ಊ) ವನ್ಯಜೀವಿ ಪ್ರದೇಶದ ವ್ಯಾಪ್ತಿಯಲ್ಲಿ ಬರುವ ಅರಣ್ಯ ಪ್ರದೇಶದ ಬಿಡುಗಡೆ ಕುರಿತು ಅನುಸರಿಸಬೇಕಾದ ಮಾರ್ಗಸೂಚಿ.

ವನ್ಯಜೀವಿ ಸಂರಕ್ಷಣಾ ಕಾಯ್ದೆ 1972 ಯಡಿಯಲ್ಲಿ ಘೋಷಿಸಿದ ರಾಷ್ಟ್ರೀಯ ಉದ್ಯಾನವನ, ಅಭಯಾರಣ್ಯ ಮುಂತಾದ ಪ್ರದೇಶಗಳಲ್ಲಿ ವನ್ಯ ಭೂಮಿಯನ್ನು ಅರಣ್ಯೇತರ ಉದ್ದೇಶಗಳಿಗೆ ಬಳಸಬೇಕಾಗಿದ್ದಲ್ಲಿ ಮೇಲೆ ತಿಳಿಸಿರುವಂತೆ ಅರಣ್ಯ ಸಂರಕ್ಷಣೆ ಕಾಯ್ದೆ, 1980ಯಲ್ಲಿ ಪ್ರಸ್ತಾವನೆಯೊಂದಿಗೆ ವನ್ಯಜೀವಿ ಸಂರಕ್ಷಣಾ ಕಾಯ್ದೆ 1972 ಯಡಿಯಲ್ಲಿ ರಾಷ್ಟ್ರೀಯ ವನ್ಯಜೀವಿ ಮಂಡಳಿಯ ಪೂರ್ವಾನುಮತಿಯು ಸಹ ಕಡ್ಡಾಯವಾಗಿರುತ್ತದೆ. ಇದಕ್ಕಾಗಿ ಉಪಯೋಗಿ ಸಂಸ್ಥೆಯು ಪ್ರತ್ಯೇಕವಾಗಿ ಆನ್‌ಲೈನ್ ಅರ್ಜಿ ಸಲ್ಲಿಸಬೇಕಾಗಿರುತ್ತದೆ.

6 NOV 10

Forest land diverted for Government Departments/ Agencies under Forest (Conservation) Act, 1980

SL No	Project Name	Forest Division	District	Taluk	Forest Area Diverted (ha)
1	Release of 0.0009Ha (9.00 Square Meter) of forest land in forest Sy.No.102 of Chikkanal Village, Bijapur for the construction of Water Tank (Drinking Water) for Villagers.	Bagalkot	Bagalkote	Hungund	0.0009
2	Diversion of 0.003925 ha (39.25 Sq.m) of forest land in Dharwad District for Micro Wave line repeater station on the Hill Top Lalghatti	Dharwad	Dharwad	Dharwad	0.0039
3	Diversion of 0.0049 hectare of forest land for construction of Ground Based BSNL Tower for Mobile Service in favour of the Assistant General Manager (Plg.), O/o the G.M.T.D. BSNL, Karwar.	Yellapur	Uttar kannada	Yellapur	0.0049
4	Renewal of lease of Forest land of 0.011 ha of land for construction of check post in Sy.No. 2877A of Majalli Village in favour of the Inspector of Exercise, Majalli check Post, Karwar.	Karwar	Uttar kannada	Karwar	0.011
5	Diversion of 0.015 ha. of forest land in Sy.No. 440 of Bemalkhedha (V) Humnabad, Bidar District for construction of open well source for drinking water supply scheme under Jal Nirmal Batch-III to Village Bemalkhedha in favour of Deputy Project Manager, District Support Unit KRWS & SA, Bidar.	Bidar	Bidar	Humnabad	0.015
6	Diversion of 0.0166 ha of forest land for construction of Police Wireless Repeater Station at Jogimatti Reserve Forest in Chitradurga District	Chitradurga	Chitradurga	Chitradurga	0.0166
7	Release of 0.018 hectare of forest land in Sy No. 61 of Binkadikatti of Gadag Forest Division for construction of Water Tank of size 12 m X 10 m and pipeline under Hulkoti Water Supply Scheme in favour of Executive Engineer, ZP, Gadag	Gadag	Gadag	Gadag	0.018
8	Diversion of 0.02 ha (0.05 acres) of forest land in Sy.No. 66/P2 of Shirady Village, Puttur Taluk, D.K. District for the purpose of construction of public Toilet & Solid Waste Management Scheme at Gundy Town, Shirady Grama Panchayath, Puttur Taluk, Dakshina Kannada in favour of the Executive Officer, Taluk Panchayath, Puttur	Mangalore	Dakshina kannada	Puttur	0.02
9	Release of 0.0225ha (225 Sq.Meters) forest land in Hanur Range, Kollegal Taluk for construction of overhead tank	Kollegal	Chamarajanagara	Kollegal (hanur)	0.0225
10	Diversion of 0.023 ha of forest land for construction of overhead tank in RF Sy. No.90A Singatarayanakeri Village of Mundargi taluk in favour of the Superintending Engineer, Integrated Rural Water Supply and Sanitation Project, Dharwad, Gadag Division/ Gadag District.	Gadag	Gadag	Mundargi	0.023
11	Diversion of 0.026 ha of forest land for construction of Police Wireless Repeater Station near Nandi Statue at Chamundi Hills of Mysore District	Mysore	Mysore	Mysore	0.026
12	Release of 0.027 ha of forest land for construction of high school building in Uttar Kannada District	Sirsi	Uttar kannada	Siddapur	0.027
13	Diversion of 0.035 ha of forest land in Shirur Sy.No.88/A for construction of the ELSR (over head tank) for providing drinking water supply scheme to Neelanagar village under Jal Nirmal Project in favour of the Deputy Project Manager, Zilla Panchayath District support Unit, Jal-Nirmal, Bagalkot.	Bagalkot	Bagalkote	Bagalkote	0.035
14	Diversion of (40M X 9M) 0.036 ha area of forest land in F.Sy.No. 49 Chipgi Village for public request application of Shri. U.T Hegde and others application received under Panchayath Karyalya, Sirsi Taluk, for laying out a new approach road	Sirsi	Uttar kannada	Sirsi	0.036
15	Leasing of 0.05 hectare of forest land for installing Microwave Station near Kumbharwada Village (Sub-block -20B) in Karwar Division	Karwar	Uttar kannada	Joida	0.05
16	Release of 0.05 ha forest land in forest Sy.No. 10 B1 of Mallapura Village, Honnavar Taluk, for cremation ground.	Honavar	Uttar kannada	Honnavar	0.05
17	Diversion of 0.05 ha. of forest land in F.Sy.No.81 of Bachagaon Village of Sirsi Taluk for construction of school Building and Play Ground of Urdu Lower Primary School, Hanchinkeri. [Original File No. A5(2).GFL.CR.25/2006-07 GOK has mistakenly mentioned the file as A5(7).GFL.CR.25/2006-07]	Sirsi	Uttar kannada	Sirsi	0.05
18	Renewal of 0.05 ha of forest land to the central water Commission on the left bank of River Aghanasini F.Sy.No.24A of Santaguli Honnavar Forest Division in Uttar kannada District	Honavar	Uttar kannada	Kumta	0.05
19	Diversion of 0.06 ha of forest land in F.Sy No 12 of Kodibag Village to the President, Karuna All Indian Society for Welfare of Women and Children. Karwar	Karwar	Uttar kannada	Karwar	0.06
20	Diversion of 0.076 ha of forest land in Sy.No. 159/2 of Goidikoppi and Sy.No. 105 of Shiraguppi villages in Chikkodi Taluk of Belgaum District for construction of Master Balancing Reservoir and laying of pipe line for multi village water supply scheme of Shendur & other 8 villages in Chikkodi Taluk in favour of the Executive Engineer, Panchayat Raj Engineering Division, Chikkodi.	Gokak	Belgaum	Athani, Nippani	0.076
21	Permission to Revenue Department to Utilise and extent of 0.08 ha of forest land in F.Sy.No. 117(B) of Yammapur Village, Kakti Range Belgaum District for construction of approach road from N.H.4 to Kangralli B.K. Village, Belgaum District.	Belgaum	Belgaum	Belgaum	0.08
22	Release of 0.08 ha of forest land under from F.Sy.No. 66-AA1 of Yellapur Division, Uttar Kannada District for construction of ground level reservoir.	Sirsi	Uttar kannada	Yellapur	0.08

Forest land diverted for Government Departments/ Agencies under Forest (Conservation) Act, 1980

SL No	Project Name	Forest Division	District	Taluk	Forest Area Diverted (ha)
23	Diversion of 0.09 ha of forest land in Somanatti Basanakatti F.S.No. 92 for construction of break pressure tank of one lakh gallon capacity for supply of water to Haveri city in favour of Karnataka Urban Water Supply and Drainage Board, Bangalore	Haveri	Haveri	Haveri	0.09
24	Diversion of 0.09 of forest land in forest Sy.No.139 A1A1A1 of Tudur Village for construction of Water Tank for supply of drinking water of displaced persons due to Sea Bird Project, Karwar Division.	Karwar	Uttar kannada	Karwar	0.09
25	Diversion of 0.09 ha of land in Sy.No.88 of Betakote SF in Bangalore Rural Division for laying of 11 KV Under Ground Cable from 220/66/111 KV BIAP to Aerospace Industrial Area in favour of the Executive Engineer (Elect), Karnataka Industrial Area Development Board (KIADB), Bangalore	Bangalore rural	Bangalore urban	Bangalore north (additional)	0.09
26	Release of 0.0929 ha of forest land on lease basis for construction of Post office Building and Staff Quarters at Shetageri in Karwar Division	Karwar	Uttar kannada	Ankola	0.0929
27	Lease of 0.10 ha of forest land out of forest Sy. No 24 of Harehulekal Village Sirsi Taluk, Uttar Kannada District in favour of Post and Telegraph Department for construction post office building.	Sirsi	Uttar kannada	Sirsi	0.1
28	Diversion of 0.10 ha of forest land in Sy.No. 87 of Vokkody Village of Gollahally State Forest in Tumkur Division/ District for distributory canal No. 20. for Henavathy Canal Project in favour of Irrigation Department.	Tumkur	Tumkur	Tumkur	0.1
29	Diversion of 0.10 ha. of forest land for construction of drinking water tank/ water treatment plant under Jal Nirmla Project in Irani Village, Haveri Division.	Haveri	Haveri	Ranebennur	0.1
30	Release of 0.1011 ha of forest and for digging the bore wells and construction of pump house by the Town Municipality, Mundgad in Uttara Kannada District	Yellapur	Uttar kannada	Mundgod	0.1011
31	Renewal proposal for diversion of 0.102ha (32Mtrs X 32 Mus= 0.102 ha) of forest land in F.Sy.No.402 of Bilagi Village, Bijapur District, for construction of Water Tank for Drinking Water by Mandal Panchayat, Bilagi Taluk.	Bagalkot	Bagalkote	Bilagi	0.102
32	Lease of 0.4 ha of forest land for establishment of Wind Mill and use of 0.7 ha of Forest land for laying 1 K.M. long 11 K.V. transmission line in Mercara Division in favour of Karnataka State Industrial Investment & Development Corporation Limited	Madikeri	Kodagu	Madikeri	0.11
33	Diversion of 0.112 ha of forest land in F.Sy.No 87A of Venkatapura Village and F.Sy.No 61 of Bilalkhand village for construction of the water treatment plan for supply of water to Jali Gram Panchayat, Batkala Taluk under Jala Nirmla Project.	Honavar	Uttar kannada	Bhatkal	0.112
34	Diversion of 0.1125 ha of forest land in Sy.No.75 of Biskur in Magadi Taluk, Ramanagara Division for construction of tunnel for Hassan-Bangaluru New BG railway line in favour of Chief Engineer(CN) South Western Railway, Bangalore	Ramanagara	Ramanagara	Magadi	0.1125
35	Renewal of lease of 0.1147Ha of forest land in F.Sy.No.1 and Sy.No.48 of Villages, F.Sy.No.170 of Bailkoppa Village, Sy.No.166A1A1A of Hosur Village, F.Sy.No.87 of Hanajibail Village for construction of Water Storage Tank in Siddapur Town in favour of the Chief Officer, Town Panchayath, Siddapur.	Sirsi	Uttar kannada	Siddapur	0.1147
36	Release of Forest Land 0.12 Ha for Lift Irrigation Scheme at Halagatti Village in Ramadurga Taluk, Belgaum District	Gokak	Belgaum	Ramadurg	0.12
37	Renewal of 0.12 ha of forest land in Chamundi Reserve Forest, Mysore Forest Division/District for construction of an approach road to the high power T.V. Transmitter in favour of Duordarshan Authority, Mysore.	Mysore	Mysore	Mysore	0.12
38	Diversion of 0.1228 hectare of forest land in Sy.No.90 of Kuntaji Village of Siddapura Hobli, Gangavathi Taluk and Range Koppal District for laying of pipeline for implementation of New Lift Irrigation Scheme in favour of the Assistant Executive Engineer, Minor Irrigation Sub-Division, Koppal.	Koppal	Koppal	Gangavathi	0.1228
39	Diversion of 0.1316 ha of forest land for improvements of road from Haveri to Hangal (Link 78) at Sangura village SH2 & 1 in Haveri District in favour of Executive Engineer, Karnataka State Highway Improvement Project Division, Belgaum.	Haveri	Haveri	Haveri	0.1316
40	Diversion of 0.14 ha of forest land in Sy. No 5 of Turahalli Minor Forest, Bangalore South Taluk for laying of electrical underground cables from Ganigarapalya to Chikkegowdappalya along existing road at UM Kaval in Bangalore Urban District in favour of Bangalore Development Authority.	Bangalore urban	Bangalore urban	Bangalore-south	0.14
41	Diversion of 0.141 ha of forest land at Hangal Range in Haveri Forest Division/District for widening of road from Anavatti to Hanagal (Link M-7C) in favour of the Executive Engineer, Karnataka State Highways Improvement Project Division, Yellapura.	Haveri	Haveri	Hangal	0.141
42	Release of 0.15 ha of forest land for construction of water tank in U.K. dist in favour of Public Works & Electricity Department.		Uttar kannada		0.15
43	Dereservation of 0.15 ha of forest land in F.S.No. 156 of Kodibag in Uttar Kannada district for the construction of building by P&T.	Karwar, Yellapur	Uttar kannada	Karwar, Yellapur	0.15

Forest land diverted for Government Departments/ Agencies under Forest (Conservation) Act, 1980

SL No	Project Name	Forest Division	District	Taluk	Forest Area Diverted (ha)
44	Diversion of 0.155 ha of forest land in Sy.No.20/2 of Gutbichal village of Raichur Division for doubling of Railway line between Guntakal-Raichur in favour of the Chief Project Manager, Rail Vikas Nigam Ltd., South Central Railway, Secunderabad.	Raichur	Raichur	Raichur	0.155
45	Diversion of 0.161 ha of forest land in Sy.No.121/P of Kidu Reserve Forest (Subrahmanya Village), Sullia Taluk, Dakshina Kannada District for construction of bridge Across Kumaradhara River at Km 1.80 of Subramanya-Udupi Road(SH-37) in favour of the Executive Engineer, KRDC, Project Office, Mysore	Mangalore	Dakshina kannada	Sullia	0.161
46	Diversion of 0.165 ha of forest land at Thamnadahalli Village, Hunsur Taluk for construction of Irrigation canal in favour of Assistant Executive Engineer, Cauvery Neeravari Nigama Limited, Bettadapura, Periyapatana Taluk, Hunsur Division.	Hunsur	Mysore	Periyapatana	0.165
47	Diversion of 0.168 hectare of forest land in Karajagi and Yetinahalli for improvement of Water Supply System in favour of the Municipal Commissioner, City Municipal Council, Haveri	Haveri	Haveri	Haveri	0.168
48	Diversion of 0.18 ha of forest land in Sy.No. 147A of Sirakull Village of Siddapura Taluk and Sy.No.32 of Neggu Village in Sirsi Taluk Sirsi Division/ U.K.District for const. of Jackwell-Cum-Pump House.	Sirsi	Uttar kannada		0.18
49	Release of 0.19 ha of forest land in F.S.No 25 of Mamateri village, Bijapur District for construction of M.L.B. Canals in favour of Executive Engineer, MLBC Division No.1, Ramadurga.	Bagalkot	Bagalkote	Badami	0.19
50	Diversion of 0.194 of forest land for construction of 11 KV Express line from Ramdurga to Toragal in Ramdurga Taluk, Belgaum district.	Gokak	Belgaum	Ramadurg	0.194
51	Diversion of 0.20 ha of forest land in Anekadu F.Sy.No.49/3 of Cherala Srimangala Village for the purpose of burial ground in Kodagu District	Madikeri	Kodagu	Somawarpet	0.2
52	Diversion of 0.20 ha of FL in Sy. No.44 A1 of Baleguli Village for the construction of Ground Level Water Storage Reservoir for Ankola Town Water Supply Scheme Karwar Division-Uttar Kannada Dist in favour of the Chief Officer, Town Municipality, Ankola	Karwar	Uttar kannada	Ankola	0.2
53	Diversion of 0.20 ha of forest land in Sy.No.21/1 of Mundargi Village, Devadurga Taluk, Raichur District for construction of over Head Tank & Approach Road under Water Supply Scheme to Karadigudda & other 18 Villages in favour of the Deputy Project Manager, Jal Nirmal project, Zilla Panchayat, Raichur	Raichur	Raichur	Devdurga	0.2
54	Release of 0.22 ha of forest land in Sy.No.51 of Kudalgi Village (Block V Coupe No. 31 & No. 38 in Kalghalgi forest) in favour of Executive Engineer, Dharwad division for reconstruction of bridge in Km 9 of Kalahatgi-Haliyal road	Dharwad	Dharwad	Kalgaigi	0.22
55	Diversion of 0.24 ha of forest land at Nilkund for Microwave Repeater Station, Sirsi Division, U.K. District	Sirsi	Uttar kannada	Siddapur	0.24
56	Diversion of 0.24 hectare of forest land in Nandagudi SF of Hoskote Taluk, Bangalore Rural Division for road widening from Hosakote to H-Cross in favour of the Executive Engineer, KSHIP Division, Hiriya	Bangalore rural	Bangalore rural	Hoskote	0.24
57	Diversion of 0.25 ha of Forest land in U.K. District for Micro Wave Station at Ugginakeri	Yellapur	Uttar kannada	Mundgod	0.25
58	Renewal of lease of forest land in F.Sy No 292 Kadabagutta (V) of 50M X 50M (0.25Ha) for construction of microwave station and tower for providing STD facing and hill top on the way to Kadabagatti of Gokak Taluk of Belgaum District.	Gokak	Belgaum		0.25
59	Release of 0.27 ha of forest land in Sy.No.263/6 of Gunavantha Village, Honnavar Taluk for installation of Microwave repeater station and Tower in Uttar Kannada District	Honavar	Uttar kannada	Honnavar	0.27
60	Diversion of 0.27 ha of forest land in Sy. No. 34/2 of Chamundi Betta Mysore for construction of Passengers and Tourist Amenity Center at Chamundi Hills Mysore in favour of the Divisional controller, Karnataka State Road Transport Corporation, Urban Division, Mysore.	Mysore	Mysore	Mysore	0.27
61	Diversion of 0.27 hectare of forest land in Sy.No.1167 of Maliyabad Protected forest in Raichur Division for construction of Ground Level Service Reservoir (GLSR) in favour of the Municipal Commissioner, City Municipal Council, Raichur.	Raichur	Raichur	Raichur	0.27
62	Diversion of 0.27 ha of forest land in Sy.No.60 of Kundargi Village in Bilagi Taluk of Bagalkot District for Herkal (North) Lift Irrigation Scheme in favour of the Executive Engineer, KBJNL, Dam Division, Almatti Basavana Bangevaadi Taluk, Bijapur District	Bagalkot	Bagalkote	Bilagi	0.27
63	Release of 0.2711 ha (0.67 acres) of forest land in Kamara Kaval State Forest-Molakalmuru Range near Bommagondana Kere for construction of Micro-Wave Repeater Station in favour of Telecom Department.	Chitradurga	Chitradurga	Molakalmur	0.2711
64	Release of 0.272 ha of forest land in Sy.No.9 A1A1 of Binaga Village in Karwar Taluk, Karwar Division, Uttar Kannada District in favour of Naval Project Sea Bird Authorities (Guard House Area)	Karwar	Uttar kannada	Karwar	0.272

Forest land diverted for Government Departments/ Agencies under Forest (Conservation) Act, 1980

Sl. No	Project Name	Forest Division	District	Taluk	Forest Area Diverted (ha)
65	Grant of 0.30 ha (0-30-0 acre) of forest land in F Sy No. 126 of Rampur Hebbati Village, Sirsi Taluk.	Sirsi	Uttar kannada	Sirsi	0.3
66	Grant of 0-30-0 Acre or 0.30 ha (mentioned as 3 acre in GOI approval) of forest land in F.Sy.No.86-A of bandal Village, Sirsi Taluk.	Sirsi	Uttar kannada	Sirsi	0.3
67	Diversion of 0.30 ha of forest land in Muthamaradu Betta Sy.No.19 of Siddapura Taluk, for construction of Jack Well Pump House under Augmentation of Drinking Water Supply Scheme to Sirsi Town.	Sirsi	Uttar kannada	Siddapur	0.3
68	Renewal of 0.30Ha of forest land for Microwave Station at Randurga (Ukkad), Belgaum Dist.	Belgaum	Belgaum	Belgaum	0.3
69	Diversion of 0.30 ha of forest land for the project of providing Water Supply to Sri. Malai Mahadeshwara Temple form River Cauvery in Cauvery wildlife division (the then Kollegal Division)	Cauvery wild life, Kollegal	Chamarajanagara	Kollegal (hanur)	0.3
70	Diversion of 0.32 ha (applied 1.90 ha) in Sy.No.1 of Mudugere Plantation, Malur Hobli, Channapatna Taluk for implementing scheme to lift water from Iggalur Barage to feed Kanva Reservoir and other 17 tanks for drinking water supply to 115 Villages in Channapatna Taluk, in favour of the Executive Engineer, Cauvery Necravari Nigama Limited, M.P.Division, Ramanagara	Ramanagara	Ramanagara	Channapatna	0.32
71	Diversion of 0.3225ha of forest land in Sy.No. 19 of Chamundibetta Village, Kasaba Hobli, Mysore Taluk & District for laying of 323.9 MM Dia MS drinking water rising main pipeline form pump house at the foot of Chamundi hill to hilltop and construction of Ground Level Service Reservoir (GLSR) in favour of the Executive Engineer, City Division, JnNURM, Karnataka Urban Water Supply and Drainage Board (KUWS&DB), Yadavagiri, Mysore.	Mysore	Mysore	Mysore	0.3225
72	Grant of 33 Guntá (0.33 ha) of forest land in F Sy.No.76 of Malanji Village, Sirsi Taluk.	Sirsi	Uttar kannada	Sirsi	0.33
73	Diversion of 0.35 ha of forest land for construction of ground level service reservoir for supply of drinking water for Gokak City	Gokak	Belgaum	Gokak	0.35
74	Diversion of 0.35Ha (Applied 0.40 ha) of forest land in Kangod-Kansur F.Sy. No.54 Siddapura Taluk for construction of Intermediate Pump House under Augmentation of Drinking Water Supply Scheme to Sirsi Town	Sirsi	Uttar kannada	Siddapur	0.35
75	Diversion of 0.36 ha of forest land for construction of 0.50 MGD water treatment plant and 2.00 lakh gallon capacity overhead tank at Raibagh.	Gokak	Belgaum	Raibagh	0.36
76	Diversion of 0.3633 ha of forest land for the purpose of improvement of road from Gubbi to Beeraganahalli at Sy.No.1 of Nagegowdana byalada Kavalu Village of Turuvekere Taluk, Tumkur Forest Division and District in favour of the Executive Engineer, KSHIP Division, Tumkur	Tumkur	Tumkur	Turuvekere	0.3633
77	Release of 0.37 ha of forest land in F.Sy.No. 290 of Shirukuli Village, Ankola taluk for construction of Microwave repeater station tower & approach road in Karwar Division, Uttar Kannada district	Karwar	Uttar kannada	Ankola	0.37
78	Diversion of 0.378 ha of forest land for laying of 11 K.V.H.T. line in Balpa Reserve Forest in Panja in Dakshina Kannada District for connection of service to Irrigation Pumpsets at Yanne Majalu Village of Sulya Taluk, Dakshina Kannada District	Mangalore	Dakshina kannada	Sullia	0.378
79	Diversion of 0.38 ha. of forest land for improvement of Yellapur- Kaiga road in favour of Nuclear Power Corporation of India Limited, Project Kaiga, Karwar Division.	Karwar	Uttar kannada	Karwar	0.38
80	Diversion of 0.38 ha of forest land in F.Sy.No.93 of Kondli Village, Siddapur Taluk, Sirsi Forest Division, Uttara Kannada District for construction of Siddapur Bus Stand in favour of the Senior Divisional Controller, NWKRTC, N.K.Division, Sirsi Uttara Kannada District	Sirsi	Uttar kannada	Siddapur	0.38
81	Release of 0.39 hectare of forest land in F.S. No.93 of Virji and Sy No.5 Balemane village of Karwar division for stone quarrying in favour of Karnataka Power Corporation Limited (KPCL)	Karwar	Uttar kannada		0.39
82	Diversion of 0.39 ha. of forest land for Multi Village Scheme to Manihal and 9 other villages in Randurga Taluk Ghataprabha Division Gokak in favour of the Executive Engineer, Panchath Raj Engineering Division Belgaum.	Gokak	Belgaum	Randurga	0.39
83	Diversion of 0.4 ha of forest land in Belgaum District for construction of Microwave Station and Staff Quarters	Gokak	Belgaum	Athani	0.4
84	Release of 0.4 ha of forest land in Kollur, Ceondapur Taluk, Department of Health and Family construction of Primary Health Centre	Kundapur	Udupi	Byndur	0.4
85	Release of 0.40 ha of forest area in F.Sy.No. 307-A of Belekuri Village, Ankola Taluk, Uttar Kannada District for construction of Police Out Post and Residential quarters in favour of Police Department	Karwar	Uttar kannada	Ankola	0.4
86	Grant of quarry lease in F.Sy.No 82-A of Areebail Compartment No. XXXIV 14 P of Beeragadde Village of Idahundi Range over an area of 0.40 ha to M/s Karnataka Power Corporation, Ambikanagar, Karwar Division, U.K. District.	Yellapur	Uttar kannada	Yellapur	0.4
87	Release of 0.40 ha of forest land in F.SY.No.314 of Amdalli Village in karwar taluk in favour of Mandal Panchayath, Amdalli	Karwar	Uttar kannada	Karwar	0.4

Forest land diverted for Government Departments/ Agencies under Forest (Conservation) Act, 1980

Sl.No	Project Name	Forest Division	District	Taluk	Forest Area Diverted (ha)
88	Diversion of 0.4 ha of forest land in Devarakadu Sy.no.128 of Kodambur village, Madikeri for construction of 33 KV Sub-station and for construction of Control Room and other works in favour of KPTCL	Madikeri	Kodagu	Madikeri	0.4
89	Diversion of 0.40 ha of forest land in Ankasandra State Forest Micro-Wave Station and tower in Gubbi range, Tumkur	Tumkur	Tumkur	Gubbi	0.4
90	Diversion of 0.40 ha of forest land in F.SY.No. 89 of Venkatapura for construction of Sewage Treatment Plant in North Kanara District	Honavar	Uttar kannada	Bhatkal	0.4
91	Diversion of 0.40 ha of forest land in forest Sy.No.108A1 of Kodibag for construction of Coastal Security Police Station at Karwar Division in favour of Inspector General of Police of Coastal Security Police, Udupi.	Karwar	Uttar kannada	Karwar	0.4
92	Diversion of 0.40 ha of forest land in F.Sy.No.3A of hale Heravatta for construction of Coastal Security Police Station at Kurta, Honnavar Division in favour of the Inspector General of Police, Coastal Security Police, Udupi.	Honavar	Uttar kannada	Kurta	0.4
93	Diversion of 0.40 ha of forest land in Dubare Reserve Forest for construction of Govt. School Building in Kushalnagara Range Madikeri in favour of the Deputy Director of Public Instruction, Kodagu, Madikeri.	Madikeri	Kodagu	Virajpet	0.4
94	Diversion of 0.40 ha of forest land in Sy No 86 of Menasoor Village N.R.Pura Taluk, Koppa Division, Chikmagalur District for construction of Mini Vidhana Soudha in favour of Tahsildar, N. R. Pura Revenue Department.	Koppa	Chikmagalur	Narasimharajapura	0.4
95	Renewal of diversion of 0.40 Ha of forest land in Sy.No.188 Bintravally Village of Koppa Taluk towards Micro-Wave Station in favour of the Divisional Engineer, telecom, BSNL, Koppa	Koppa	Chikmagalur	Koppa	0.4
96	Diversion of 0.40 hectare of forest land in Ft. Sy.No.205/B1 of Hosur village at Siddapura Taluk for construction of Fire Station building and other infrastructure of Fires of DGP and Director General, Karnataka State Fires and Emergency Service, Bangalore	Sirsi	Uttar kannada	Siddapur	0.4
97	Diversion of 0.404 hectare of forest land in Sy.No32 of Balekotte Village, Honnali Range of Davanagere Division for widening of Shimoga-Shikaripura road in favour of the Executive Engineer, Karnataka State Highway Improvement Project(KSHIP), Shimoga	Davanagere	Davanagere	Honnali	0.404
98	Diversion of 0.412 ha of forest land for construction of Bridge in State Highway 93 in Yellapur Division, Uttara kannada District in favour of Karnataka State Highway Improvement Project, Yellapur.	Yellapur	Uttar kannada	Yellapur	0.412
99	Release of 0.42 ha of forest land for establishing Micro Wave Station at Forest Sy.No.8 of Ramadurga (Ukkad) in Belgaum District	Belgaum	Belgaum	Belgaum	0.42
100	Diversion of 0.42 hectare of forest land in Turahalli Minor Forest for laying of drinking water supply pipeline under Cauvery Water Supply Scheme, Stage-IV, Phase-II in favour of the Executive Engineer, K-4 Division, BWSSB, Bangalore	Bangalore urban	Bangalore urban	Bangalore-south	0.42
101	Diversion of 0.42 hectare of forest land in Turahalli Minor Forest for laying of drinking water supply pipeline under Cauvery Water Supply Scheme, Stage-IV, Phase-II in favour of the Executive Engineer, K-4 Division, BWSSB, Bangalore	Bangalore urban	Bangalore urban	Bangalore-south	0.42
102	Diversion of 0.430 ha of forest land for construction of Microwave repeater station and tower at Sy.No. 241 of Paduvari Village in Dakshina Kannada District.	Kundapur	Udupi	Byndur	0.43
103	Renewal of lease of 0.442 ha of forest land Micro Wave Station at Muthinakoppa in N.R. Pura Taluk, Koppa Forest Division, Chikmagalur Dist	Koppa	Chikmagalur	Narasimharajapura	0.442
104	Conversion of Bangalore-Mysore Metro Gauge into Broad Gauge line- Release of 0.45 ha of forest land from Kumbalgot State Forest of Ramanagara Range.	Ramanagara	Ramanagara	Ramanagar	0.45
105	Diversion of 0.454 ha of forest land in Ramathirtha & Jamkhandi village in Bagalkot Division for construction of 5 lakh liters capacity OHT under remodelling of drinking water distribution system to Jamkhandi city in favour of the Assistant Executive Engineer, Karnataka Urban Water Supply and Drainage Board, sub division, Jamkhandi	Bagalkot	Bagalkote	Jamkhandi	0.454
106	Diversion of 0.4545 ha. in Sy.No 36 of Ashural Block RF and Handarki F.Sy. No 249/1 of Yadagiri Division for laying of Optical Fibre Cable from Hatikuni to Handarki in favour of Divisional Engineer, BSNL Optical Fibre Project, Hubli.	Yadagir	Gulbarga, Yadagir	Sodani, Yadgir	0.4545
107	Release of 0.4553 ha of forest land for cremation ground in Uttara Kannada District		Uttar kannada		0.4553
108	Diversion of 0.46 ha of forest land for laying Optical Fibre Cable between Belgaum to Kagal under Belgaum Kollapur G.Q.STR-Route in favour of the Divisional Engineer, Telecom Optical Fibre Project, BSNL, Hubli	Belgaum	Belgaum	Belgaum	0.46
109	Diversion of 0.472 ha of forest land in Tumbaraguddi RF. Ballary Division for laying Optical Fibre Cable from Deogiri to Choratur in favour of the Divisional Engineer Telecom, OFC, Davanagere.	Bellary	Bellary	Sandur	0.472
110	Diversion of 0.475 ha. of forest land for construction of Distributory No.16 Periyapatna Lift Irrigation Canal in 5th and 16th KM of Distributory.	Hunsur	Mysore	Periyapatana	0.475

Forest land diverted for Government Departments/ Agencies under Forest (Conservation) Act, 1980

SL.No	Project Name	Forest Division	District	Taluk	Forest Area Diverted (ha)
111	Diversion of 0.49 ha of forest land in Sy. No.1289A1 of Baad II Village for construction of Ground Level Water Supply Scheme for karwar City	Karwar	Uttar kannada	Karwar	0.49
112	Diversion of 0.498 ha of forest land for improvement of National Highway No. 17 from Km 108 to 110 on Karwar-Management Section in Karwar Forest Division	Karwar	Uttar kannada	Karwar	0.498
113	Release of 0.506 ha of forest land for construction of Ground Level Service Reservoir in Jagalbet, Water Supply Scheme in U.K District.	Haliyal	Uttar kannada	Joida	0.506
114	Release of 0.51 ha of forest land in Raichur District for formation of National Highway No.13 through Muncirabad.	Koppal	Koppal	Koppal	0.51
115	Diversion of 0.524 hectare of forest land for construction of 110 KV DC Transmission Power Line from 220 KV Sub-Station Vajramatti 110 KV Sub-Station Mantur in Mudhol Taluk in Bagalkote District in favour of the Executive Engineer (Elec), M.W. Division, Karnataka Power Transmission Corporation Limited, Bagalkote.	Bagalkot	Bagalkote	Mudhol	0.524
116	Diversion of 0.54 ha of forest land in Gulbarga forest division for 11 KV Transmission line from Kusarampali to Gottamogatta Village.	Gulbarga	Gulbarga		0.54
117	Diversion of 0.5404 ha of forest land in F Sy No. 151, 154, 155 & 181 of Irani Village Ranebennur Taluk for construction of Aqueduct for DY-2 under UTP Main Canal in favour of the executive Engineer, KNNL, UTP Division, Ranebennur.	Haveri	Haveri	Ranebennur	0.5404
118	Release of 0.555 ha of forest land in Uttara Kannada District for construction of a brige across Bidrallinala at Km 12 of Sirsi-Shimoga Road	Sirsi	Uttar kannada	Sirsi	0.555
119	Release of 0.56 ha of forest land Sy.No.11 of Vajramathi Village, Mudhol Taluk, Bagalkot forest division, Bagalkot District for construction of 220 K.V D.C line from Basavanabagevadi to Mahalingapura	Bagalkot	Bagalkote	Mudhol	0.56
120	Diversion of 0.58 ha of forest land in Harihar Taluk for laying of water pipelines, supply of drinking water to Kondajji and other 11 villages in favour of the Executive Engineer, Panchayat Raj Engineering Division, Davanagere	Davanagere	Davanagere		0.58
121	Release of 0.586 ha of RF land for construction of water tank, laying of pipes and formation of approach road in Hijapur District.	Bagalkot	Bagalkote	Badami	0.586
122	Release of 0.6 ha of forest land for the formation of road from Gurmitkal to Nadepalli via Minaspur in Sy.No.1 of Minaspur village, Yadgir Taluk, Yadgir Division/ District (the then Gulbarga Division/District)	Yadagir	Yadagir	Gurumitkala	0.6
123	Diversion of 0.60 ha of forest land in Doresanipalya Lac Reserve Forest FORTI for the establishment of Environment Management and Policy Research Institute, Bangalore	Bangalore urban	Bangalore urban		0.6
124	Diversion of 0.60 ha of forest land for the purpose of providing of water supply to Sri Malaj Mahadeswara Temple from River Cauvery as source	Kollegal	Channarayana		0.6
125	Diversion of 0.60 ha of forest land in F.Sy. No.27 of Goudalli Village in Sirsi Taluk, for construction of school building and Playground to Urdu Higher Primary school, Goudalli in U.K. District.	Sirsi	Uttar kannada	Sirsi	0.6
126	Diversion of 0.60 hectare of forest land in Ft.Sy.No.284 of Terkanahalli Village in Sirsi Taluk for construction of School building in favour of the President, Development and Management Committee, Government Lower Primary School, Tippunagar, Sirsi, Uttara Kannada.	Sirsi	Uttar kannada	Sirsi	0.6
127	Diversion of 0.60 ha in Sy.No.1 of Savanadurga Village in Magadi Taluk, Ramanagara Division for laying of pipeline for providing drinking water to Magadi Town from Manchanebale to V.G.Doddi which passes through Savanadurga State Forest in favour of the Chief Officer, Town Municipal Council Magadi, Magadi Town.	Ramanagara	Ramanagara	Magadi	0.6
128	Diversion of 0.60 ha of forest land in Sy.No.76 and 77 of Belesinde village, Channarayana Taluk, Hassan District for construction of Master Balancing Reservoir (Storage reservoir) for providing drinking water supply in favour of the Executive Engineer, KUWS & DB, Division, Hassan.	Hassan	Hassan	Channarayana	0.6
129	Diversion of 0.60 ha of forest land in Hangal and Dundari Range in Haveri Forest Division District for the purpose of improvements of road from Hangal to Tadas (Link N'D) in favour of the Executive Engineer, Karnataka State Highways Improvement Project Division, Yellapura.	Haveri	Haveri	Hangal, Shiggaon	0.6083
130	Diversion of 0.6096 ha of forest land in Sy.No.306, 308, 311, 318, 317, 319, 316 & 408 for construction of raising main and intermediate sump for drinking water supply project to Bhendwad and 9 other villages in Raibag Taluk, Belgaum District in favour of the Executive Engineer, Panchayat Raj Engineering Division, Chikkodi	Gokak	Belgaum	Raibag	0.6096
131	Diversion of 0.61 ha of forest land in Hoolageri F.Sy.No.115 in Badami Taluk, Bagalkote District for providing drinking water supply to katageri and other 13 villages in favour of the Assistant Executive Engineer, P.R.E. Sub Division Badami.	Bagalkot	Bagalkote	Badami	0.61
132	Diversion of 0.65 ha of forest land for water supply scheme to Channagiri, Malladihalli and enroute villages from Shantisagar lake in favour of the Executive Engineer, KUWS & D Board Division, Chitradurga.	Bhadravathi	Davanagere	Channagiri	0.65

Forest land diverted for Government Departments/ Agencies under Forest (Conservation) Act, 1980

SL No	Project Name	Forest Division	District	Taluk	Forest Area Diverted (ha)
133	Diversion of 0.658 ha of forest land in Chakragiri village forest Sy.No.129, Saundatti Taluk, Belgaum District for construction of Water Treatment Plant, and Approach Road / pipe line for multi villages Water Supply Scheme to Badli & other 17 villages in Saundatti Taluk in favour of the Executive Engineer, PRE Division, Belgaum	Gokak	Belgaum	Savadatti	0.658
134	Diversion of 0.66 ha of forest land in Narashettihalli Sy.No.19 and Benkikere Sy.No.51 of Channagiri Taluk for Water Supply Scheme to Channagiri town to Malladihalli and 70 enroute villages with Shanti Sagar Lake in favour of Executive Engineer, KUWS&D Board Division, Chitradurga	Bhadravathi	Davanagere	Channagiri	0.66
135	Diversion of 0.661 hectare of forest land (Sy.No.102/154 of Aloor Village of Abbigudde RF Extension Block and Deemed Forest Land in Aloor Sy.No.102) for laying pipe line from pumping station to distribution tank for drinking water facilities to villages coming under Kundapura Taluk in favour of the Executive Engineer, KNNL, Varahi Reservoir Project Division, Siddapura.	Kundapur	Udupi	Kundapura	0.661
136	Diversion of 0.67 ha. of forest land in Sy.No.99 of Sugavi Village, Sirsi Taluk, U.K. District for construction of Primary Health Center at Sugavi.	Sirsi	Uttar kannada	Sirsi	0.67
137	Diversion of 0.6786 ha of forest land for improvement and widening of existing road from Shikaripura to Anvati link M7B (SH-206) in Shilarkoppa Range, Sagar Forest Division, Shimoga District in favour of the Executive Engineer, Karnataka State Highway Improvement Project (KSHIP), Shimoga	Sagar	Shimoga	Shikaripura, Thirthally	0.6786
138	Diversion of 0.68 ha of forest land in Badagabettu RF block in Udupi range for construction of 110 KV DC line from 220 KV Kemar Sub Station to Manipal Sub Station in Udupi district in favour of M/s KPTCL	Kundapur	Udupi	Udupi	0.68
139	Diversion of 0.68 ha of forest land in Sy.No.102 of Machenahalli Village, Tarikere Taluk for construction of Government First Grade College Building in favour of the Principal, Government First Grade College, Tarikere	Bhadravathi	Chikmagalur	Tarikere	0.68
140	Diversion of 0.688 ha of Deemed forest land in Sy.No 94P1 of Senapura Village Kundapur Taluk for construction of 110/33/11 K.V. S/C line on D/c Towers from Kundapur Sub-Stations to Navana Sub-Station in favour of Executive Engineer(Elect) Major Work Division Udupi KPTCL, Kavoor Mangalore.	Kundapur	Udupi	Kundapura	0.688
141	Diversion of 0.69 ha of forest land in Bisale Reserve Forest for widening of 9 hair pin curve in Hassan District.	Hassan	Hassan	Sakleshpura	0.69
142	Diversion of 0.26+0.44=0.70 ha of forest land in Sy.No.34 of Karadigudda Village, Ramdurg Taluk, Belgaum District and Sy.No.145 of Bennakatti Village and Sy.No.767 of Shirur Village, Bagalkot Taluk & District for construction of 400 KV D/C Narendra-Kudgi Transmission Line in favour of the Deputy General Manager Power Grid Corporation of India Ltd., Bijapur.	Gokak	Bagalkote, Belgaum	Ramdurg	0.7
143	Diversion of 0.702 ha of forest land for National Highway 17 at Arga Village of Uttar Kannada District in F.Sy.No.52A	Kurwar	Uttar kannada	Kurwar	0.702
144	Diversion of 0.71 ha of forest land for formation of road from Vittal to Angarakodi in Puttur Taluk, Dakshina Kannada District	Mangalore	Dakshina kannada	Bantwal	0.71
145	Diversion of 0.710 ha of forest land for construction of proposed 220 KV DC line from proposed 400/220 KV Bastipura station to existing 66/11 KV sub-station at Kushalanagar (Upgraded to 220 KV)	Mysore	Mysore	Mysore	0.71
146	Diversion of 0.71 ha of forest land in F.Sy No.38 (Old Sy No.12) of Uttarahalli Manavarthe Kavalu (U.M. Kavalu) Village, Uttarahalli Hobli, Bengaluru South Taluk, Kaggalipura Range, Bengaluru urban District & Division for construction of approach to proposed Metro Depot in favour of General Manager(LA&E), Bengaluru Metro Rail Corporation Ltd, Bengaluru (BMRCL)	Bangalore urban	Bangalore urban	Bangalore-south	0.71
147	Diversion of 0.715 ha of forest land for drawing 33/11 KV line in Kodambettu Block, Bantwala Range Mangalore Division.	Mangalore	Dakshina kannada	Bantwal	0.715
148	Temporary diversion of 0.717 ha of forest land in Gunda Reserved Forest (Sy. No.170/B1/P1 of Jambunathbana halli village) Hospet Taluk, Bellary Division/ District for four laning of Hungund-Hospet Section of NH-13 from Km 202 to Km 299 in favour of the General Manager (Tech) & Project Director, National Highways Authority of India (NHAI), Dharwad.	Bellary	Bellary	Hospet	0.717
149	Diversion of 0.72 ha of forest land in 10 Acres of forest land in Sy.No.157 (Halavagula Village, Harapanahalli Taluk, Davanagere District (earst while Bellary District) for establishment of water treatment plant & pipeline for supply of drinking water to Kanavi & other 20 villages in favour of the Executive Engineer, Zilla Panchayat Division, Harapanahalli.	Davanagere	Davanagere	Harapanahalli	0.72
150	Diversion of 0.72 ha of forest land in Sy.No.5 of Sattur Village & Sy.No.33/A of Ravanur Village, Hubli Taluk for road widening of Hubli-Dharwad BRTS Corridor State Highway No.73(old NH-4) at "Sanjivi Park" in favour of Assistant Commissioner & SLO, KRDC, Dharwad.	Dharwad	Dharwad	Dharwad	0.72
151	Diversion of 0.723 ha of forest land in Ganiyal F.S.No.108 & Manavalli Village, F.S.No. 7, Saundatti Taluk, Belgaum District, for construction of Water Treatment Plant and Approach Road/Pipe Line for multi village Water Supply Scheme to yaragatti and other 22 Villages in Saundatti Taluk in favour of the Executive Engineer, PRE Division, Belgaum	Gokak	Belgaum	Savadatti	0.723

Forest land diverted for Government Departments/ Agencies under Forest (Conservation) Act, 1980

SL No	Project Name	Forest Division	District	Taluk	Forest Area Diverted (ha)
170	Diversion of 0.81 ha of forest land for construction of school building in Badakamsirda Village, Sy No 21 Bailpar (Birampali), Haliyal Division.	Haliyal	Uttar kannada	Haliyal	0.81
171	Diversion of 0.81 Ha of forest land in Malavalli Taluk, Mandya District for construction of water supply scheme to Netkal and other 4 villages under Rajiv Gandhi National Drinking Water Scheme in favour of Assistant Executive Engineer, Panchayat Raj Engineering Sub-Division, Malavalli.	Mandya	Mandya	Malavalli	0.81
172	Diversion of 0.8225 hectare of forest land Savanadurga and Siddadevarabatta SP for laying of pipe line for providing drinking water to V.G. Doddi and 27 other villages in Magadi Taluk, Ramanagara District in favour of the Executive Engineer, Panchayath Raj Engineering Division, Ramanagara.	Ramanagara	Ramanagara	Magadi	0.8225
173	Diversion of 0.825 ha of forest land in Mangalore Division for construction of 110 KV S/C line at Karaya in favour of Executive Engineer (Elect), Major Works Division, KPTCL.	Mangalore	Dakshina kannada	Belthangady, Puttur	0.825
174	Release of 0.835ha (2-2-10 acre) of forest land in Ankola Taluk for establishment of Representative Basin Station.	Karwar	Uttar kannada	Ankola	0.8359
175	Permission from Forest Authorities for laying Aviation Turbine Fuel (ATF) pipeline from IOCL, Devanagonthi terminal to Bangalore International Airport Limited (BIAL), Devanahalli in favour of Indian Oil Corporation Limited to an extent of 0.84 ha.	Bangalore rural	Bangalore urban	Bangalore north (additional)	0.84
176	Diversion of 0.8413 ha. of forest land in F.Sy No.56,74 & 75 of Binkadakutti Village, Gadag Taluk & District for widening of NH-63 in favour of Project Director, National Highway Authority of India, Project Implementing Unit, Dharwad.	Gadag	Gadag	Gadag	0.8413
177	Diversion of 0.85 hectare of forest land for construction of drinking water tank/ water treatment plant under Jal Nirmal Project, Haveri	Haveri	Haveri	Hangal, Hirekerur, Ranebennur	0.85
178	Diversion of 0.858 ha of forest land in parpalagudda RF of Karkala range for conversion of 110 KV SC SK line into 220 KV DC line from Varahi Power House to Kernar Station. Udupi District in favour of M/s. KPTCL, Mangalore	Kundapur	Udupi		0.858
179	Diversion of 0.86 ha of forest land for Multi Villages Drinking Water Supply Scheme to Tungal and 2 other Villages in Jamakhandi Taluk, Bagalkote District in favour of the Executive Engineer, Panchayat Raj Engineering Division, Bagalkote.	Bagalkot	Bagalkote	Jamakhandi	0.86
180	Diversion of 0.86 ha of forest land for providing Multi Village Drinking Water Supply Scheme to Jakanur and 7 other villages in Jamakhandi Taluk, Bagalkote District in favour of the Executive Engineer, Panchayat Raj Engineering Division Bagalkote.	Bagalkot	Bagalkote	Jamakhandi	0.86
181	Diversion of 0.86 hectare of forest land in Sy.No 92 and 93 of Nallur Village in Kaggali Kavalu Reserved Forest, Channarayana Range, Hassan District for providing drinking water to Arasikere Town from Hemavathy River in favour of the Executive Engineer, Karnataka Urban Water Supply and Drainage Board (KUWS&DB) Division, Hassan.	Hassan	Hassan	Channarayana	0.86
182	Diversion of 0.889 ha of forest land in Kumbalgodu Reserved Forest, Bangalore Forest Division for construction of 400 KV DC line from Nelamangala to Somanahalli.	Bangalore rural	Ramanagara	Ramanagar	0.889
183	Release of 0.90 ha of forest land in Sindhigere Reserve Forest in favour of Indian Railway Department for construction of Kadur-Chikmagalur Sakaleshpura new broad Gauge Railway line	Chikmagalur	Chikmagalur	Chikmagalur	0.9
184	Diversion of 0.90 ha of forest land in F.Sy.No.94 and 95 of Shahpura Reserve Forest of Bidar Forest Division for laying 11 KN transmission line	Bidar	Bidar	Bidar	0.9
185	Diversion of 0.90 ha of forest land in forest Sy.No.517M A1A of Honnavara of for construction of Government First Grade Coliege building in favour of the Principal, Government First Grade College, Honnavar.	Honavar	Uttar kannada	Honnavar	0.9
186	Diversion of 0.90 ha of forest land in F.Sy.No.236 A1A1 of Honnavar & F.Sy. No.38A of Kulkod village in Honnavar(T). Uttara Kannada District for the purpose of construction of Govt. PU College in favour of the Principal Govt PU College, Honnavar-reg.	Honavar	Uttar kannada	Honnavar	0.9
187	Diversion of 0.90 hectare of forest land in Sy.No.163 of Bilekahalli Villages, Bengaluru Urban Division, Bengaluru for construction of Office building and development of high tech nursery for the generation of protocol of Rare, Endangered & Threatened (RE&T) Medical Plants Species in favour of the Additional Principal Chief Conservator of Forests & Chief Executive Officer, Karnataka State Medicinal Plants Authority (KAMPA), Bengaluru.	Bangalore urban	Bangalore urban	Bangalore-south	0.9
188	Diversion of 0.91 hectare of forest land in F.Sy.No. 123 and 127 of Mangalore Village in Badami Taluk, Bagalkot District to lift 49.80 Mcft of Water for filling up of MI Tank for irrigation and drinking water purpose in favour of the Executive Engineer, MI Division, Bijapur.	Bagalkot	Bagalkote	Badami	0.91
189	Diversion of 0.918 ha of forest land in Sy.No.121 of Subramanya Village, Sullia Taluk, D.K.District (Mangaluru) for establishing 1.5MVA,33/11 KV substation in Subramanya in favour of the Executive Engineer (Elec), O & M Division, MESCOM, Puttur Division, D.K.District, Karnataka	Mangalore	Dakshina kannada	Sullia	0.918

Forest land diverted for Government Departments/ Agencies under Forest (Conservation) Act, 1980

SL No	Project Name	Forest Division	District	Taluk	Forest Area Diverted (ha)
190	Diversion of 0.927 ha of forest land in Hukkeri Taluk, Belgaum District for Multi Village Water Supply Scheme, Basapur and 11 other villages in favour of the Assistant Executive Engineer, PRE Dvn., Chikkodi	Belgaum	Belgaum		0.927
191	Diversion of 0.929 ha of forest land for laying of Optical Fibre Cable along the State Highway from Jamabithi to Chorfa in Belgaum Division in favour of the Divisional Engineer, BSNL, Optical Fibre Project, Hubli.	Belgaum	Belgaum	Khanapur	0.929
192	Diversion of 0.932 ha of forest land in Sy.No.345 of Herakal Village in Bilagi Taluk, Bagalkot District for implementation of permanent water supply scheme to Navanagar, Bagalkot in favour of the Executive Engineer, BTDA, Division No.1, Bagalkot	Bagalkot	Bagalkote	Bilagi	0.932
193	Release of 0.935ha of forest land for construction of 110 KV line from Neelvani village to Haliyal- 0.935 ha of forest land in Sambrani / Haliyal division/Uttara Kannada District	Haliyal	Uttar kannada		0.935
194	Release of 0.94 ha of forest land in Block X of Joida Village, Joida Range, Supa Taluk in Karwar division, Sirsi Circle, U.K.District for deviation road to the submerged portion of Kumbarawada Diggi Road.	Dandeli	Uttar kannada	Joida	0.94
195	Diversion of 0.94 ha. of forest land in Sy.No.148 of katakbhavi, Sy.No.191 of byakud & Sy.No. 176 of Bendavada villages of Raibag taluk, Ghataprabha Forest Division, Belgaum District for formation of approach road to the existing Wind Project at Mavinahunda village of Raibag Taluk in favour of M/s Karnataka Renewable Energy Development Limited (KREDL), Bangalore.	Gokak	Belgaum	Raibag	0.94
196	Diversion of 0.958 hectare (revised from 0.792 hectare) of forest land in Marikanive Reserved Forest in Sy.No.1 of Myakenahalli Village, Hiriyyur Taluk, Chitradurga Division for laying of pipeline to provide Drinking Water to Hiriyyur, Challakere towns Chitradurga City and 18 en-route villages in favour of the Chief Officer, Town Municipal Council, Hiriyyur	Chitradurga	Chitradurga	Hiriyyur	0.958
197	Diversion of 0.96 ha of forest land in F.Sy.No. 6, 7, 46 & 47 of Injinavari & Sy. No.20 of Budingal Villages in Badami Taluk, Bagalkot District for construction of Lift Irrigation Scheme in favour of Executive Engineer, Minor Irrigation Division, Bijapur.	Bagalkot	Bagalkote	Guledagudda	0.96
198	Diversion of 0.96 hectare of forest land in Sy No.33 Kuppalu Village, Kadur Taluk, Chikmagalur District for construction of Government High School Building in favour of the Head Master, Government High School, Kuppalu, Kadur Taluk.	Chikmagalur	Chikmagalur	Kadur	0.96
199	Diversion of 0.96 Ha of forest land in F.Sy.No 43 of Vittalapur Village, Bookanakere Hobli, K.R.Pet Taluk for construction of water treatment plant & master balancing tank for the water supply of Bookanakere & other 21 villages in favour of the Executive Engineer P.R.E Division, Mandya.	Mandya	Mandya	Krpet	0.96
200	Diversion of 0.96 hectare [1.50 hectare] of forest land in Sy No.24 of Vanaballari Village of Koppal Taluk & District for construction of Rural Road from Arasinkere to Vanaballari in favour of the Executive Engineer, Karnataka Rural Road Development Agency, Project Division, Koppal.	Koppal	Koppal	Koppal	0.96
201	Diversion of 0.9605 hectare of forest land in Sy No.38 of Lingapura Village and Sy No.155 of Holemulapura Village Koppal Range, Munirabad for construction transformer yard & pipeline from Tunga Bhadra Reservoir to Koppal City in favour of the Assistant Executive Engineer, KUWS&DB, Sud Division, Koppal.	Koppal	Koppal	Koppal	0.9605
202	Diversion of 0.9605 hectare of forest land in Sy No.38 of Lingapura Village and Sy No.155 of Holemulapura Village Koppal Range, Munirabad for construction transformer yard & pipeline from Tunga Bhadra Reservoir to Koppal City in favour of the Assistant Executive Engineer, KUWS&DB, Sud Division, Koppal.	Koppal	Koppal	Koppal	0.9605
203	Diversion of 0.975 ha of forest land in Sy.No.64 of kudligere Village in Bhadravathi Taluk of Shimoga District for providing multi village water supply scheme to Kudligere and other 18 Villages in Bhadravathi Taluk, Shimoga District in favour of the Executive Engineer, Panchayath Raj Engineering Division, Shimoga.	Bhadravathi	Shimoga	Bhadravathi	0.975
204	Diversion of 0.98 ha of forest land for the purpose of Drinking Water Storage Tank at Bisanal Village under Water Supply Scheme to Machakanur and other 9 villages in Mudhol Taluk of Bagalkote District in favour of the Executive Engineer, Panchayath Raj (Engineering) Division, Bagalkote.	Bagalkot	Bagalkote	Bilagi, Mudhol	0.98
205	Diversion of 0.98 Ha of Forest land for lease in Sy No.146/1, 150/1 of Lingapur, Sy No.24 of Chinnagundi & Sy No. 17/3 of Hunasikatti Villages in Jamakhundi Taluk of Bagalkot District for implementation of Water Supply Scheme to Hulyal and Other 8 Villages in favour of the Executive Engineer, Panchayat Raj Engineering Division, Bagalkot.	Bagalkot	Bagalkote	Jamakhundi	0.98
206	Diversion of 0.98 ha of forest land in Chamundi hills SF of Mysore District for proposed widening of existing road (from city Circle ch 6.31 Kms to mahishasura Statue Ch.7.71 Kms) in favour of Executive Engineer, PWD, Mysore	Mysore	Mysore	Mysore	0.98

Forest land diverted for Government Departments/ Agencies under Forest (Conservation) Act, 1980					
SL.No	Project Name	Forest Division	District	Taluk	Forest Area Diverted (ha)
226	Diversion of 1.00 ha of forest land in Sy.No.61A of Bilalkhand and Sy.No.87A of Venkatapura Village in Bhatkal Taluk, Honnavara Forest Division, North Kanara District for construction of Karnataka State Road Transport Corporation Depot in favour of the Divisional Controller, NWKRTC, North Kanara Division, Sirsi	Honavar	Uttar kannada	Bhatkal	1
227	Diversion of 1.00 hectare of forest land in Sy.No.61 of Bilalkhand Village in Bhatkal Taluk, Uttara Kannada District for the purpose of construction of 110/11 KV Sub Station to Solve Overloading and low voltage problems in favour of the Executive Engineer (Elect), Major Works Division, U.K., Karnataka Power Transmission Corporation Limited (K.P.T.C.L) Hubli.	Honavar	Uttar kannada	Bhatkal	1
228	Release of 1.0603 ha of forest land for construction of power house (33 KV sub-station) in Belgaum Dist. in Sy.No.43 of Karlakatti village.	Gokak	Belgaum	Savadatti	1.0603
229	Release of 1.10 ha of forest land for construction of 110 K.V.D.C. Transmission line to the proposed sub station at Mache Village in Belgaum District in favour of Karnataka Electricity Board.	Belgaum	Belgaum	Belgaum	1.1
230	Diversion of 1.1368 ha of forest land in Bailhongal Taluk for widening of NH 4 from KM 433 to 495- Golden Quadrilateral Project in Belgaum District.	Belgaum	Belgaum	Bailhongal, Kittura	1.1368
231	Diversion of 1.1917 hectare of forest land in F.Sy.No.71 of Mallapur & F.Sy.No.93 of Kerwadi Village in Karwar Forest Division, Uttara Kannada District for supply of drinking water to Kerwadi & 14 Villages in favour of the Executive Engineer, Rural Water Supply Division, Karwar.	Karwar	Uttar kannada	Karwar	1.1917
232	Erection of Telegraph alignment between Sirsi and Kakkalli for Opening of Kakkalli Telephone Exchange extent 1.2Ha.	Sirsi	Uttar kannada		1.2
233	Diversion of 1.21 ha of forest land in Shimoga City. Aikola Timber depot for 100 ft road formation of under ring road project to Shimoga city.	Shimoga	Shimoga	Shimoga	1.21
234	Diversion of 1.21 hectare of forest land in F.Sy.No.14 of Kerwadi (Halmaddi) Village to establish Sewage Treatment Plant in favour of the Commissioner, City Municipal Council, Dandeli, Haliyal Taluk in Uttara Kannada District.	Haliyal	Uttar kannada	Haliyal	1.21
235	Diversion of 1.224 ha of forest land for construction of 66 KV SC line from Channarayapata MUSS to Mandagere road (Kikkeri) MUSS in favour of KPTCL, Hassan	Hassan	Hassan	Channarayapata	1.224
236	Diversion of 1.26 hectare of forest land in Sy No.1 of Chikkamannugudde Reserved Forest, Kasaba Hobli, Channapatna Taluk, Ramanagara District and Forest Division for construction of 66 KV SC Line for a distance of 0.949 km. from existing 66 KV Kothipura-Channapatna SC line to proposed 66/11 KV Vandarguppe Sub-Station in Channapatna Taluk in favour of the Executive Engineer (Electrical), Major Works Division, Karnataka Power Transmission Corporation Limited (KPTCL), old BM Road, Ramanagara.	Ramanagara	Ramanagara	Channapatna	1.26
237	Diversion of 1.35 ha (Revised from 1.98Ha) of forest land for formation of road from Alety-Kolachar-Kanakur-Bandadka, Sullia Taluk, Mangalore Division in favour of the Assistant Executive Engineer, Public Works, Port and Inland Water Transport Department, Sub-Division Sullia, Dakshina Kannada District.	Mangalore	Dakshina kannada		1.35
238	Diversion of 1.39 ha of forest land in F.Sy.No.55A of Kundragi Village for construction of 110 KV SC line of DC tower from kundargi to Karnataka Sub Station in Bagalkot District in favour of KPTCL	Bagalkot	Bagalkote	Bilagi	1.39
239	Diversion of 1.40 ha of forest land for laying pipe line and drawing 11 KV TC line from Benachi, Kalgatagi Taluk	Dharwad	Dharwad	Dharwad	1.4
240	Diversion of 1.412 ha forest land for drinking water project under combined water supply scheme to Humnabad and Chitaguppa towns Karenja Dam in Bidar District.	Bidar	Bidar	Humnabad	1.412
241	Release of 1.42 ha of forest land for drawing 33 KV SC line from Heriyadaka to Hebri in Dakshina Kannada District in favour of Karnataka Electricity Board	Kundapur	Udupi	Karkala	1.42
242	Diversion of 1.426 ha of forest land in Tinaighat Range (Haliyal Division) for providing improvement to Belgaum - Panji Road (forest area required for formation of deviation road)	Haliyal	Uttar kannada	Joida	1.426
243	Release of 1.5 ha of forest land for formation of Belgaum-Sadashivagada diversion road between Joida and Kumbaravada in Supa Taluk, Uttara Kannada District	Haliyal	Uttar kannada	Joida	1.5
244	Diversion of 1.512 ha of forest land in Sy.No. 103 of Doldabyadrahalli Village in Pandavapura Taluk in Mandya Forest Division & District for doubling of Railway BG line between Ramanagaram and Mysore (91.50 Kms) in favour of the Chief Engineer/CN/West, South Western Railway, Bangalore	Mandya	Mandya	Pandavapura	1.512
245	Extraction of trees from 1.56 ha of RF for construction of a bridge and Road alignment at KM 138 of Lunda-Sadashivgad High Way in Uttara Kannada District.	Karwar	Uttar kannada	Karwar	1.56
246	Diversion of 1.62 ha of plantation/Deemed forest land in Sy.No.207/AP2 of Keyyur Village, Puttur Taluk, Mangalore forest division, Dakshina kannada District for construction of sub-station at Madavu in favour of the Executive Engineer(Elect), Major Works Division, Karnataka Power Transmission Corporation Limited, Kavour, Mangalore.	Mangalore	Dakshina kannada	Puttur	1.62

Forest land diverted for Government Departments/ Agencies under Forest (Conservation) Act, 1980

SL.No	Project Name	Forest Division	District	Taluk	Forest Area Diverted (ha)
247	Diversion of 1.729 ha (revised from 0.217 ha) of forest land in Sy.No.104 in Gunjur Palya Village of Gunjur Palya District Forest, Bangalore Urban Division, Bangalore for construction of 220 KV Lilo line to proposed 220/66 KV Devarabisanahalli Station in favour of the Executive Engineer (Elect), BMWSD, KPTCL, Bangalore	Bangalore urban	Bangalore urban	Bangalore-east	1.729
248	Diversion of 1.75Ha of forest land in Sy.No. 1 of Rampura Karuvinahatti Village, Karuvinahatti Kaval Reserved Forest of Kanakapura Range, Ramanagara Division for establishing 765 KV S/e Transmission Line from Dharamapuri (Salem)- Madhugiri (Tumkur) covering the States of Tamil Nadu and Karnataka in favour of the Chief Manager, Power Grid NM Transmission Limited, Singanayakanahalli, Bangalore	Ramanagara	Ramanagara	Kanakapura	1.75
249	Diversion of 1.792 ha of forest land for erection of 220/110 KV MC line from Kemar to Guruyanakere, Belthangadi Taluk, D.K. District	Kundapur	Dakshina kannada	Belthangady	1.792
250	Diversion of 1.8 ha of forest land for laying of 220 K.V. Single Circuit transmission line from Hoody to Gowribidanur, in Gadere State Forest, Gowribidanur Taluk, Chikkaballapur (the then undivided Kolar) District in favour of Karnataka Electricity Board Authorities	Chikkaballapur	Chikkaballapur	Gauribidanur	1.8
251	Release of 1.90 ha of forest land for construction of Water Filtration Center and Jackwell to Haliyal Town from Dandeli Kali River	Haliyal	Uttar kannada	Haliyal	1.9
252	Diversion of 1.90 ha of forest land in Gunda RF, Hospet Taluk of Bellary District for widening of road 4/6 lane from Km 298.500 to Km 299.200 in NH-13 (Bijapur-Hospet Section) in favour of the DGM(Tech) and Project Director, National Highways Authority of India. Dharwad.	Bellary	Bellary	Hospet	1.9
253	Diversion of 1.908 ha of forest land in Sy.No. Manjanahalli Estate, Sakaleshpura Taluk, Hassan Division, Hassan District for construction of 66 KV SC line from Hassan to Arkaigud in favour of Superintendent Engineer, Major Works Circle, Karnataka Power Transmission Corporation	Hassan	Hassan	Sakleshpura	1.908
254	Diversion of 1.98 ha of forest land for construction of 11.00 KV Lilo Line from Kumta-Karwar line to 110 KV Sub-Station, Ankola Baleguli in Karwar Division, U.K. District.	Karwar	Uttar kannada	Ankola	1.98
255	Release of 2.00 ha of forest land in favour of Karnataka Housing Board for construction of Houses in district utara Kannada		Uttar kannada		2
256	Release of 2.00 ha of forest land for construction of feeder canal to Sanavalli Tank in Mundgod Taluk in Sy.No.83 of Sanavalli Village in favour of Minor Irrigation Department.	Yellapur	Uttar kannada	Mundgod	2
257	Diversion of 2.00 ha of forest land for construction of 110 KV Substation at Mavalli Sy.No.650, Bhatkal Taluk, Uttar Kannada District in favour of KPTCL	Honavar	Uttar kannada	Bhatkal	2
258	Diversion of 2.00 ha. forest land in Sy. No 198A1A1A1A1A1 of Manaki Village for purpose of solid waste management of Kumata town in favour of Chief Officer, Town Municipal Council, Kumta.	Honavar	Uttar kannada	Kumta	2
259	Diversion of 2.00 ha of forest land in Sy. No 239 of Shirwad Village for solid waste management in Karwar Division.	Karwar	Uttar kannada	Karwar	2
260	Diversion of 2.003 ha of forest land in Bikkonahalli MF, Kommanal MF, Kunchanahalli SF, Suthukote MF and Joga MF, Shimoga District for up-gradation of road from Shimoga to Shikaripura link M74 in favour of Executive Engineer, Karnataka State Highway Improvement Project Division, Shimoga.	Shimoga	Shimoga	Shimoga	2.003
261	Diversion of 2.023 ha of forest land in Sy. No 79 A1 of Bogribail Village in Ankola Taluk for dumping of garbage in favour of Chief Officer, Town Panchayat, Ankola.	Karwar	Uttar kannada	Ankola	2.023
262	Release of 2.05 ha of forest land in Gowripura State Forest of Gubbi Taluk for excavation of 11th KM of distributory No.16 of Hemavathi Project	Tumkur	Tumkur		2.05
263	Diversion of 2.09 ha of forest land for proposed construction of 66 KV SC line from Udayapura to Ramapura in Sy. No.1 Rayasamudra kaval, Channarayapattina Taluk, Hassan Division & District in favour of The Superintendent Engineer(Elect) M/W Circle, KPTCL Ltd. Shimoga	Hassan	Hassan	Channarayapattina	2.09
264	Diversion of 2.110 ha of forest land for construction of proposed 220 KV DC line from proposed 400/220 KV Bastipura station in favour of KPTCL, Mysore.	Mysore	Mysore	Mysore	2.11
265	Diversion of 2.114 Ha of forest land in Kerwadi and other 4 village of Haliyal Taluk in Haliyal Forest Division for providing water supply facility (construction of water-Treatment Plant and Pipeline) to Alnavar town and 14 en-route villages in favour of the Chief Officer, Town Panchayat, Alnavar.	Haliyal	Uttar kannada	Haliyal	2.114
266	Release of 2.12 ha of forest land in Belgaum District (Gokak Division) for construction of approach road in favour of P.W.D	Belgaum	Belgaum		2.12
267	Diversion of 2.14 ha of forest land for drawing of 220 KV line from Ambewadi to Hulikoppa in Haliyal Division and Hulikoppa to Narendra in Dharwad Division	Dharwad	Dharwad	Dharwad, Kalgatgi	2.14

Forest land diverted for Government Departments/ Agencies under Forest (Conservation) Act, 1980

SL No	Project Name	Forest Division	District	Taluk	Forest Area Diverted (ha)
268	Diversion of 2.1456 ha. of forest land in Sy.No. 12 of Chokkanahalli Village for Construction of 66 KV L.L.O line from existing 66 KV Goribidanur-Doddaballapura SC (Circuit-II) line for a distance of 9.375 Kms to the proposed 2X8 MVA, 66/11 Sub-Station at Gundamgere in favour of Ex.Engineer, KPTCL, Bangalore.	Bangalore rural	Bangalore rural	Doddaballapura	2.1456
269	Diversion of 2.22 ha of forest land Sy.No. 33, 34 and 36 B of Shigemane, Umachagi Village for construction of 110 KV Sub-Station in favour of KPTCL, Hubli, U.K. District.	Yellapur	Uttar kannada	Yellapur	2.22
270	Diversion of 2.26 ha of forest land for the purpose of construction of 66 KV DC line from Hanur to P.G. Palya in favour of KPTCL.	Kollegal	Chamarajanagara	Kollegala (hanur)	2.26
271	Diversion of 2.271 ha of forest land in Harogoppa, yekatte, Taralaghatta and Nandihalli Villages of Sagar Forest Division, Shimoga District for the purpose of widening and improvement of existing road from Shimoga to Shikaripura link M7A Sh No.57 in favour of the Executive Engineer, KHSIP, Yellapur	Sagar	Shimoga	Shikaripura	2.271
272	Diversion of lease over an area of 5.8 acres (2.31ha) of forest land for quarrying of black granite at Doddabetta East in Mysore District by M/s. Mysore Minerals Ltd	Kollegal	Chamarajanagara	Kollegala (hanur)	2.3
273	Diversion of 2.327 ha of forest land for construction of 110 KV SC transmission line on DC Tower from 220 KV Bagalkote Sub Station to 110 KV at Guledagudda of Bagalkote in favour of Karnataka Power Transmission Corporation Ltd., Bangalore.	Bagalkot	Bagalkote	Bagalkote, Guledagudda	2.327
274	Diversion of 2.327Ha of forest land in Sy No 141/1 of Neelgunda, Sy.No 141 of Kunchur, Sy.No 7/B of Duggavathi, Sy.No 3/A of Kanchikere and Sy.No 342/API of Gundagathi Village for construction G.S.R & Zonal balancing tank, pipeline & approach road for water supply scheme to Harakanahallu, Telagi & Other 85 Villages in Harapanahalli Taluk, Davanagere District in favour of the Executive Engineer Rural Drinking Sanitation (RDW&S) Division Davanagere.	Davanagere	Davanagere	Harapanahalli	2.327
275	Diversion of 2.35 ha (revised from 2.098 ha) of forest land for running 66 KV DC line from Doddaballapur 220 KV Sub-Station to Chikkaballapur in Nandi Reserve Forest, Chikkaballapur Range, Chikkaballapur (The then undivided Kolar) Division and District in favour of M/s KPTCL	Chikkaballapur	Chikkaballapur	Chikkaballapur	2.35
276	Diversion of 2.3535 hectare of forest land in Madikeri East Reserved Forest of Karnaneri Village, Madikeri for the purpose of laying of 66/11 KV line from proposed Virajpet Substation to proposed substation at Madikeri in Kodagu District in favour of Executive Engineer (Elec.), Kodagu Major Works Division, KPTCL, Mysuru-Reg	Madikeri	Kodagu	Madikeri	2.3535
277	Diversion of 2.388 ha of forest land in Kolar and Bangalore Rural Division for widening of 4/6 lane from 237 to 318 Kms. in NH 4(Bangalore- Kolar-Mulbagal Section) in favour of National Highway Authority of India, Bangalore.	Bangalore rural, Kolar	Bangalore rural, Kolar	Hoskote, Kolar, Mulbagal	2.388
278	Release of 2.40 ha of forest land of Ankapura State Forest to Irrigation Department for excavation of canal Hemavatu Project.	Tumkur	Tumkur	Gubbi	2.4
279	Diversion of 2.42 ha of forest land for construction of 110 KV single circuit line on D/C Towers from 110 KV Sub Station to the proposed 110 KV Sub Station at Yaragatti (F.Sy.Nos. 206 & 2 33 Sindogi Village) in Soundatti Taluk of Gokak Division, Belagum District in favour of the Executive Engineer (Major Works Division), KPTCL, Belagum	Gokak	Beigam	Savadatti	2.42
280	Diversion of 2.50 ha of forest land for construction of 66 KV SC line from Kushalnagar to Ramanathapura in favour of Superintending Engineer(Elect) MW Circle, KPTCL, Shimoga, Hassan District, Coorg and Hassan District	Hassan	Hassan	Arkalgud	2.5
281	Diversion of 2.52 ha forest land for 66 KV DC transmission line from Kushalnagar to Madikeri (Upgrading existing 33 KV line).	Madikeri	Kodagu	Madikeri, Somawarpet	2.52
282	Diversion of 2.52 ha of forest land in Kemphole and Kagenari RF for Power transmission line of Karnataka Power Transmission Corporation Kadumane Mini Hydel Scheme-I in Hassan Forest Division/District	Hassan	Hassan		2.52
283	Permission for cutting tree growth in Uttar Kannada district for laying of HT Line for electrification of villages in Sirsi Taluk (Kaggundi to Nut village)	Sirsi	Uttar kannada	Sirsi	2.54
284	Diversion of 2.55 ha of forest land in Mysore district for construction of left Bank channel under Minnakuballa Tank Irrigation Project	Kollegal	Chamarajanagara	Kollegala (hanur)	2.55
285	Diversion of 2.559 ha of forest land in Suvarmale RF, Panja Range, Mangalore Division, Dashina Kannada District for construction of 33 KV SC tapping line from the exiting Puttur-Kadaba 33 KV line to a distance of 8.89 Kms to establish 1X5 MVA 33/11 Nallyadi in Puttur Taluk, Dakshina Kannada District in favour of Executive Engineer, MESCOM, Mangalore.	Mangalore	Dakshina kannada	Kadaba, Sullia	2.559
286	Diversion of 2.587 ha of forest land in karwar Taluk, Uttara Kannada District for comprehensive Water Supply Scheme to Gotegeali and 9 other surrounding villages in favour of the Executive Engineer PRE Division, Karwar.	Karwar	Uttar kannada	Karwar	2.587
287	Diversion of 2.62 hectare of forest land in Shivapura Kaval Forest for the purpose of construction of Branch Canal of Halebeedu Madhihalvi Lift Scheme in Belur Taluk of Hassan District in favour of Executive Engineer, Yagachi Project Division, Belur, Hassan District.	Hassan	Hassan	Belur	2.62

Forest land diverted for Government Departments/ Agencies under Forest (Conservation) Act, 1980

SL No	Project Name	Forest Division	District	Taluk	Forest Area Diverted (ha)
288	Diversion of 2.7368 ha. of forest land for construction of 110 KV Tap line from existing 110 KV D/C Siddapur-Sirsi line to proposed 110/11 KV S/S at Chandragutti forest land in Sorab Taluk in favour of Superintending Engineer (Elect) (W&M) Circle, KPTCL, Shimoga.	Sirsi	Uttar kannada	Siddapur	2.7368
289	Release of 2.93 ha of forest land for construction of a Tank in Changlair, Humanabad Taluk, Bidar district under World Bank Assistance.	Bidar	Bidar		2.93
290	Diversion of 2.93 ha of forest land in Sy.No 86 of Hemmigeputa, Kengeri Hobli, Bangalore, for the purpose of Right of Way of Link Road of Bangalore-Mysore Infrastructure Corridor Project (BMICP) in favour of Project Coordinator, BMICP, Public Works, Ports and IWT Department, Bangalore.	Bangalore urban	Bangalore urban	Bangalore-south	2.93
291	Permission for clearance of tree growth over 3 ha (Diversion of 3.00 ha of forest land for laying of HT Tr. Line from Yelavadi - Kawoor to Benandur in Bhatkal Taluk, U.K.Dist) in favour of KEB (KPTCL)	Honavar	Uttar kannada		3
292	Release of 3 ha of forest land for construction of a new tank near Mavinahalli in Mysore District.	Mysore t	Mysore	Mysore	3
293	Diversion of 3.006 ha of forest land for construction of 66 KV single circuit line on DC tower from Kushalnagar MUSS to Ramanathapura MUSS with tapline to Kardilakkanakere lift Irrigation Scheme.	Hunsur	Mysore	Periyapatana	3.006
294	Diversion of 3.017 ha. of forest land in Moka RF, Bellary Taluk, Bellary Territorial Division, Bellary District for widening of (SH-132) from Bellary City to A.P. Border via Moka in favour of the Executive Engineer, Karnataka Road Development Corporation Limited (KRDC), Gulbarga.	Bellary	Bellary	Bellary	3.017
295	Diversion of 3.03 ha of forest land in F.Sy.No. 142 of Sathanur Village and F. Sy.No. 82 of Thubinakere Village in Balekatte Minor Forest area of Magadi Taluk for establishing 220/66 KV Sub-Station in favour of the Executive Engineer (Elect), Bangalore Major Work(North Division) Karnataka Power Transmission Corporation Limited, Bangalore.	Ramanagara	Ramanagara	Magadi	3.03
296	Diversion of 3.05 ha of forest land in Ananthanahalli RF for construction of new broad guage Railway line from Kottur to Harihara in Favour of South Western Railway.	Davanagere	Davanagere	Harapanahalli	3.05
297	Release of 3.2 ha of forest land in Bellary Forest Division for construction of a tank at Hosachinnapura (Vadakalakere), Bellary District	Bellary	Bellary	Hospet	3.2
298	Diversion of 3.20 ha (8 acres) of forest land for construction of new tank across Kollibachhaluhalla near Gilalgundi Village of Sagar Taluk	Sagar	Shimoga	Sagar, Shimoga	3.2
299	Diversion of 3.20 ha (8 Acres) of forest land for construction of Pick up dam across Jargalhalla and Feeder Channel in Umblebylu Range of Shimoga	Bhadravathi	Chikmagalur, Shimoga	Bhadravathi, Tarikere	3.2
300	Release of 3.22 ha of forest land for laying 33 KV line from Manke to Kasarkod in Uttar kannada District in favour of Karnataka Electricity Board	Honavar	Uttar kannada	Honnavar	3.22
301	Release of 3.24 ha of forest land to construct road above F.R.L from Karnataka Power Corporation Limited to Kaiga Project site.	Karwar	Uttar kannada	Karwar	3.24
302	Release of 3.33 of forest land required for distribution No.16 of TBC Hemavathy project through Honnavally State Forest in Gubbi taluk, Honnavally and Chennashetty State Forest, Tumkur District in favour of Irrigation Department.	Tumkur	Tumkur	Gubbi	3.33
303	Diversion of 3.45 ha of forest land in Udde Hosakere State Forest, Gubbi Taluk, Tumkur District for Excavation for 3rd and 4th K.M. in distributory No.15 of TBC of Hemavathi Irrigation Project.	Tumkur	Tumkur	Gubbi	3.45
304	Diversion of 3.50 ha of forest land for construction of 11 KV HT line for supplying power to B.G.Kere Microwave Station of BSNL.	Chitradurga	Chitradurga	Molakaimur	3.5
305	Diversion of 3.70 ha of forest land for Stone Quarry in Devikar Forest Sy.No. 87 to Nuclear Power Corporation, Kaiga Atomic Power Project	Karwar	Uttar kannada	Karwar	3.7
306	Diversion of 3.75 ha of forest land for construction of alternative arrangement of Raibag High Level Distributory in K.M. No.22 under GLB Canal at Raibag in Belgaum district in favour of Executive Engineer, Karnataka Neervari Nigam Niyamit, GLBC Division-1, Ghataprabha	Gokak	Belgaum	Raibag	3.75
307	Diversion of 3.833 ha of forest land in Hassan Forest Division/District for shifting of existing 220 KV DC line nearby Melgod village in favour of the Executive Engineer (Elect), Major Works Division, KPTCL, Hassan.	Hassan	Hassan	Hassan	3.833
308	Diversion of 3.846 ha of forest land in Block No.10 of Baad Village for construction of GLSR, Filter and Tunnels under combined water supply scheme to Karwar-Ankola town under ADB Assistance.	Karwar	Uttar kannada	Ankola, Karwar	3.846
309	Diversion of 3.85 ha of forest land for the purpose of construction of 110 KV DC Transmission line from 220 KV receiving station, Belgaum to 110 KV SC Ghataprabha line	Belgaum	Belgaum	Belgaum	3.85
310	Diversion of 3.95 ha of forest land 33 KV S/C TL from Kushalnagar to Sopnwarpet in kodagu district, Belur section, Edavanad RF, Sopnwarpet Range, Madikeri division in favour of Executive Engineer (Elec), KPTCL, Major Works Division, Mysore	Madikeri	Kodagu	Sopnwarpet	3.95

Forest land diverted for Government Departments/ Agencies under Forest (Conservation) Act, 1980

Sl. No	Project Name	Forest Division	District	Taluk	Forest Area Diverted (ha)
311	Release of 3.99 ha of Reserve Forest land falling under K.Sherihally Reserve Forest in Mandya District for construction of link canal under modernisation of Vishveswaraiiah Canal	Mandya	Mandya	Srirangapatna	3.99
312	Diversion of 2 Ha of Forest land (In addition to 2 Ha already released) total 4.00 ha in Dharwad District for construction of Nehru Arts & Science College, Hubli.	Dharwad	Dharwad	Hubli	4
313	Release of 4.00 ha of forest land in Anumanagatta State Forest in Gubbi Taluk, Tumkur District, for excavation for 7th, 8th and 9th KM in distributory No.15 of TBC of Hemavathi Project	Tumkur	Tumkur	Gubbi	4
314	Diversion of 4.00 ha of forest land at Sy. No.61A in Bilakhand Village of Bhatkal Taluk for the disposal of Solid Waste for Bhatkal Town in Uttar Kannada District.	Honavar	Uttar kannada	Bhatkal	4
315	Diversion of 4.00 hectare of forest land for the purpose of disposing the solid waste of Municipal limit at Honnavara in Ft. Sy.No.517A and Karki Ft. Sy.No. 973 Honnavara Division Uttara Kannada District in favour of Chief Officer, Town Panchayat Honnavar	Honavar	Uttar kannada		4
316	Diversion of 4.00 ha of forest land in Sy.No.93 of Yamunapur village (Basavanakoli Hillock), Belgaum Forest Division Belgaum District for construction of Water Treatment Plant and allied works in favour of the Commissioner, City Corporation, Belgaum.	Belgaum	Belgaum	Belgaum	4
317	Diversion of 4.01 ha. (earlier 2.894 ha) of forest land in (2.16 ha in Bhujanganagara & 1.85 ha. in Narsingapura Villages) in Donimalai Forest Block, Section -4 notified area in Bellary Division for construction of 110 KV Power Transmission line from 110/33/11 KV MUSS, Donimalai to Pellet Plant in favour of M/s NMDC Limited, Donimalai	Bellary	Bellary	Sandur	4.01
318	Diversion of 4.04 ha of forest land in Hangal Taluk of Haveri forest division/district for construction of Basapur Lift Irrigation Scheme-II in favour of the Executive Engineer, Karnataka Neeravari Nigam Limited (KNNL), UTP Division, Ranebennur.	Haveri	Haveri	Hangal	4.04
319	Diversion of 4.089 hectare of forest land in Hassan District for 4/6 laning/ widening of NH-48 Road (Devihally to Hassan Section) in favour of the Project Director & General Manager (Tech), National Highways Authority of India (NHAI), Bangalore.	Hassan	Hassan	Channarayapana, Hassan	4.089
320	Diversion of 4.1069 ha. of forest land in MF, Haragihal MF, Karadibeta SF and Gauthampura forest of Sagar forest division, Shimoga district for improvement and widening of existing road from Shikaripura to Anandpura link T-21 in favour of the Executive Engineer, KSHIP, Shimoga	Sagar	Shimoga		4.1069
321	Diversion of 4.28 ha of forest land in Mettukallu Gudda Reserve Forest Survey No. 155 of Shankaranarayana Range for construction of 110 KV DC line from proposed Mini Hydel station in Kundapura taluk, Udupi District in favour of KPTCL	Kundapur	Udupi	Kundapura	4.28
322	Diversion of 4.30 ha of forest land for construction of Savalgi- Tungal Lift Irrigation in Jamkhandi, Bagalkote in favour of the Executive Engineer, Karnataka Niravari Nigama Ltd., HBC Division, Athani.	Bagalkot	Bagalkote	Jamkhandi	4.3
323	Diversion of 4.3155 ha of forest land for drawing 220 KV line from Guruvayanakere to Netlamudnoor in Dakshina Kannada District in favour M/s. KPTCL, Mangalore.	Mangalore	Dakshina kannada	Belthangady	4.3155
324	Diversion of 4.34 ha. of forest land in Taraul limits of Kaggalipura Range in Bangalore Urban Forest Division and in Banerughatta National Park limits for construction of 220 K.V line Somanahalli to Malur in favour of KPTCL.	Bangalore urban, Banerughatta National Park	Bangalore urban	Anekal, Bangalore-south	4.34
325	Diversion of 4.4761 ha. of forest land in Puttur range for construction of 110 KV SC line on DC towers from 220/110/11 KV sub station at Puttur (Netlamudnur) to the proposed 110/33/11 KV sub station in Madavu in Puttur Taluk.	Mangalore	Dakshina kannada	Puttur	4.4761
326	Permission to use 4.5 ha of forest land for construction of Sagare Doddakere Tank Project in Hegganur Village, Heggadadevana Kote Taluk, Mysore District.	Mysore	Mysore	Heggadadevana kote	4.5
327	Diversion of 4.631 ha of forest land in Chandrakala SF at Bellagavi Village, Shiralkoppa in Shikaripur Taluk, Sagar District or construction of 110KV DC line from 220/11 KV Sub-Station in favour of Executive Engineer(Elect), MWD KPTCL, Shimoga.	Sagar	Shimoga	Shikaripura	4.631
328	Diversion of 4.68 ha of forest land in Kagenari Reserve Forest and Arakere plantation for construction of 66 KV DC line from Kempohle to Sakaleshapura.	Hassan	Hassan	Channarayapana, Sakaleshapura	4.68
329	Diversion of 4.73 ha of forest land for erection of 110 KV DC line from 220 KV station Chikkodi to the existing 110 KV at Raibagh of Ghataprabha division Gokak in Belgaum District	Ghataprabha	Belgaum		4.73
330	Diversion of 4.774 ha of forest land for construction of 110 KV Tap from existing 110 KV SC line DC towers Bharangi in Soraba Taluk, Shimoga District in favour of KPTCL.	Sagar	Shimoga	Soraba	4.774

Forest land diverted for Government Departments/ Agencies under Forest (Conservation) Act, 1980

SL No	Project Name	Forest Division	District	Taluk	Forest Area Diverted (ha)
331	Diversion of 4.786 ha. of forest land for construction of proposed 110 KV DC line from JST 1 & 2 line near 110/11 KV Sub-Station Jog to proposed 110 KV switchyard at MGH Tail race project.	Sagar	Shimoga	Sagar	4.786
332	Diversion of 4.80 ha forest land for establishing Wind Farm in RF Sy.No. 43A & 44 Kadakol Village in Shirahatti Range to M/s. Karnataka Power Corporation in Gadag Division/District	Gadag	Gadag	Shirahatti	4.8
333	Diversion of 4.80 ha of forest land in Sy No 108 & 109 of Naganahalli Village Sy No 281 of Ippadi Village kunigal Taluk, Sy No 41 of Vartihalli Village Magadi Taluk, Tumkur & Ramanagara Division in favour of the Executive Engineer Minor Irrigation Division, Tumkur for reconstruction of existing breached Mudduranganakere Tank.	Hassan, Ramanagara, Tumkur	Ramanagara, Tumkur	Kunigal, Magadi	4.8
334	Diversion of 4.85 ha of forest land in Thirumala devaragudda Reserve Forest for establishing a bore sight collimation facility for master control facility ISRO, Hassan	Hassan	Hassan	Behr	4.85
335	Diversion of 4.917 of forest land for construction of 110 KV line from Shiralkoppa to Shikaripura.	Sagar	Shimoga	Shikaripura	4.917
336	Diversion of 4.95 ha of forest land for construction of 66 KV D/C line (LILO) of Kadumane Mini Hydel Scheme-2 KMHS-2 being developed by the NEPL located near Maranahalli Village Sakaleshpura taluk, Hassan District.	Hassan	Hassan		4.95
337	Diversion of 4.98 ha of forest land in Shettyhalli Lakkapatna R.F. Periyapama Taluk, Hunsur Forest Division, Mysore District for construction of Canal under Harangi Project in favour of Irrigation Department	Hunsur	Mysore	Hunsur	4.98
338	Diversion of 5.512 ha. of forest land for the purpose of road widening from Tatwala to Yellapura coming under jurisdiction of Yellapur Division in favour of Executive Engineer, Karnataka State Highway Improvement Project Division, Yellapura, Uttar kannada District	Yellapur	Uttar kannada		5.512
339	Release of 5.56 ha of forest land for laying 11 KV Power Line for electrification of Tapper Village in Sirsi taluk U.K. District	Sirsi	Uttar kannada	Sirsi	5.56
340	Diversion of 5.593 ha of forest land in Basavakalyan, Humnabad and Bidar Taluks of Bidar Forest Division & District for widening of NH-9 (Solapur-Sangareddy) from 2 lane to 4 lane (Km-348.800 to 423.800) in favour of the General manager(Tech) & Project Director, National Highways Authority of India (NHAI), Dharwad.	Bidar	Bidar		5.593
341	Diversion of 5.764 hectare of forest land for realignment of road (SH-34) in Mullur Ghat of link 21C region, Ramdurga Taluk, Belgaum District in favour of the Executive Engineer, KSHIP Division, Belgaum.	Gokak	Belgaum	Ramdurg	5.764
342	Diversion of 5.82 ha of forest land in S.No.63 Kambala village (Adarangi North State Forest), Nelamangala Taluk, Bangalore Rural Division for construction of 400 KV DC line from Shimoga to Nelamangala in favour of the Superintendent Engineer (Major Works Circle), KPTCL Ltd., Bangalore Rural District (5.82 Km)	Bangalore rural	Bangalore rural	Nelamangala	5.82
343	Diversion of 5.926 ha. of forest land in Sirsi Division, Uttara Kannada District for the purpose of road Widening from Yellapura to Sirsi in favour of Executive Engineer, Karnataka State Highway Improvement Project Division, Yellapur.	Sirsi	Uttar kannada		5.926
344	Diversion of 6.00 ha of forest land in Sy. No. 61A of Bilulkhand Village Sy.No. 465 of Susgadi vilage of Bhatkal Taluk for the construction of water facility of Bhatkal Town	Honavar	Uttar kannada	Bhatkal	6
345	Diversion of 6.00 ha in Sy.No.26 of Melinakanive and Sy.No.45 of Kelaginakanive in Krishnarajapura RF, Molakalmuru Range of Chitradurga Division for laying of 400/220 KV double circuit transmission line from Bellary Thermal Power Station (BTPS) to Hiriyur (Beeranahalli) in favour of the Executive Engineer (Elect.), Major Works Division, KPTCL, Chitradurga.	Chitradurga	Chitradurga	Molakalmur	6
346	Diversion of 6.00 ha in Sy.No.26 of Melinakanive and Sy.No.45 of Kelaginakanive in Krishnarajapura RF, Molakalmuru Range of Chitradurga Division for laying of 400/220 KV double circuit transmission line from Bellary Thermal Power Station (BTPS) to Hiriyur (Beeranahalli) in favour of the Executive Engineer (Elect.), Major Works Division, KPTCL, Chitradurga.	Chitradurga	Chitradurga	Molakalmur	6
347	Release of 6.20 ha of forest land for construction of new tank under World Bank Aid at Beeranahalli Village, Chicholi Taluk, Gulbarga District.	Bidar	Gulbarga	Chincholi	6.2
348	Diversion of 6.37 ha of forest land in Chikkasandra State Forest Bukkapatna Range, Sira, Tumkur Division/District for running 66 KV SC line from Sira to Bukkapatna in favour of the Executive Engineer (MWD) KPTCL Ltd., Tumkur	Tumkur	Tumkur	Sira	6.37
349	Release of 6.50 ha of forest land for construction of Irrigation Tank in Muchaveeranahalli, Gubbi Taluk, Tumkur District.	Tumkur	Tumkur	Gubbi	6.5
350	Diversion of 6.70 ha of forest land for construction of distributory 6A under Narayanapura Right Bank Canal	Raichur	Raichur	Lingasugur	6.7
351	Diversion of 6.75 ha of forest land for construction of 33 KV SC transmission line from Kappatagudda to Gadag in Gadag (the then Dharwad District) in favour of the EE (Electrical), MWD, KEB (KPTCL), Hubli	Gadag	Gadag		6.75

Forest land diverted for Government Departments/ Agencies under Forest (Conservation) Act, 1980

SL No	Project Name	Forest Division	District	Taluk	Forest Area Diverted (ha)
352	Diversion of 7.092 ha of forest land for establishment of 110 KV Sub Station/drawing 110 KV line from Kerur to Badami, Badami Taluk, Badami Range, Bagalkote Division/ District in favour of the Executive Engineer, M/s. Karnataka Power Transmission Corporation Limited, Belgaum	Bagalkot	Bagalkote	Badami	7.092
353	Release of 7.15 ha of forest land for construction of a new tank near Arasinagundi in Hiriyur Taluk, Chitradurga District	Chitradurga	Chitradurga	Hiriyur	7.15
354	Diversion of 7.374 ha. of forest land in Agumbe range for construction of 110 KV Tap from existing down graded 110 KV V3 line near Kainara(V) to proposed 110/11 KV Sub Station at Kammardi village in Thirthahalli Taluk in favour of KPTCL.	Shimoga	Shimoga	Thirthally	7.374
355	Permission of laying off 39th Distributory Canal, Hemavathi (R.B.H.L) Right Bank High Level Canal in Forest land of 7.5 Ha.	Hunsur	Mysore	Kr.nagar	7.5
356	Release of 8.0 ha of forest land for construction of Tank at Artalav near Mudageri Village, Karwar Taluk	Karwar	Uttar kannada	Karwar	8
357	Renewal of lease over an area of 8.09 ha of forest land for quarrying at Dossabetta South in Mysore district by M/s Mysore Minerals Ltd	Kollegal	Chamarajanagara	Kollegal (hanur)	8.09
358	Diversion of 8.280 ha. of forest land for the purpose of road widening from Kumburwada to Sadashivagad coming under jurisdiction of Karwar Division in favour of EE, KSHP, Yellapur, Uttar Kannada District.	Karwar	Uttar kannada	Karwar	8.28
359	Diversion of 8.34 ha in Metriki RF, Sandur Taluk of Bellary Division for laying of 400/220 KV double circuit transmission line from Bellary Thermal Power Station (BTPS) at Kudutini to Hiriyur (at Beeranahalli) in favour of the Executive Engineer (Elec), Major Works Division, KPTCL, Chitradurga.	Bellary	Bellary	Sandur	8.34
360	Diversion of 8.79 hectare of forest land for construction of 33 KV DC Line from Muthinakoppa Substation to N.R.Pura Substation and N.R.Pura Substation to Koppa Substation in N.R. Pura Taluk, Chickmagalur District in favour of Executive Engineer (Elec) MESCOM Ltd., Chickmagalur	Koppa	Chikmagalur	Koppa, Narasimharajapura	8.79
361	Mining lease application of M/s. Karnataka Minerals and manufacturing Company Ltd. for Lime Stone, Dolomite etc., for 9 ha forest land in Chitradurga District	Chitradurga	Chitradurga	Hosadurga	9
362	Diversion of 9.48 ha. of forest land for Karimasuti Lift Irrigation Scheme under Hipparagi Barrage Project in Gokak division, Belgaum District.	Gokak	Belgaum	Athani	9.48
363	Diversion of 9.72 ha of forest land in Sy.No.1 Mallapanabetta SF Sy No. 168 of Baladara Village for the purpose of construction of Dindiganahly Branch Canal under Kachenahally Lift Irrigation Scheme in Channarayapatna Taluk, Hassan District in favour of the Executive engineer, Hemavathi Dam Division, Gaur-Hassan District.	Hassan	Hassan		9.72
364	Release of 9.75 ha of forest land for the construction of Obleswara Tank in Mulbagal Taluk, Kolar District.	Kolar	Kolar	Mulbagal	9.75
365	Release of 9.87 ha of forest land in Chitradurga District for laying the Chitradurga and Rayadurga M.G Line in favour of Southern Railways	Chitradurga	Chitradurga		9.87
366	Diversion of 9.98 hectare of forest land for construction of 110 KV M/C lilo transmission line from 110 KV Sirsi Hubli D/C Line to 220 Switching station Else (Sirsi) in favour of KPTCL	Sirsi	Uttar kannada	Sirsi	9.98
367	Diversion of 10.04 ha of forest land for the purpose of construction of 66 KV DC Transmission line from Cowdalli to Martally forest in Chamarajanagar District.	Kollegal	Chamarajanagara	Kollegal (hanur)	10.04
368	Diversion of 10.12 ha of forest land for construction of 220 KV DC from Varahi Generating Station to Hufikal Limited	Kundapur, Sagar	Shimoga, Udupi	Hosanager, Kundapura	10.12
369	Diversion of 10.30 hectare of forest land (10.00 ha in F.Sy.No.415 of Belakavadi Village, Madavalli Taluk, Mandya District & 0.30 Hectare in Sy. No.196 of Achalu Village, Kanakapura Taluk, Ramanagara District) for widening of existing 2-lane of Tamil Nadu / Karnataka Border to Bangalore Section from Km.266.53 to 469.316 of Mandya and Ramanagara District for widening of NH-209 in favour of the Project Director, NRI, Bangalore	Mandya, Ramanagara	Mandya, Ramanagara	Kanakapura, Matavalli	10.3
370	Diversion of 10.435 ha (Revised from 11.758) of forest land for laying Dabhoi-Bangalore Gas Pipeline in favour of GAIL (India) Limited	Bangalore urban, Belgaum, Davanagere, Gokak, Ramanagara, Tumkur	Bangalore urban, Belgaum, Davanagere, Ramanagara, Tumkur	Bangalore-south, Belgaum, Chikkodi, Gubbi, Harapanahalli, Magadi, Sira	10.435
371	Diversion of 11.48 ha (Revised 11.14 ha) of forest land for construction of Broad gauge Railway line from Hassan to Bangalore (F.Sy.Nos. 61, Heggadihalli, 22/1, 19/2, 33/3, Tyavalli, 1, Karekere, 21/1 Hittai Aladahalli, Villages, Burude RF and Karekere RF.)	Hassan	Hassan		11.14
372	Permission of use 11.20 ha of forest land in Sollapur Reserve Forest in Mysore and Hunsur Divisions, for construction of Bheemanahalli Tank Project in H.D. Kote Taluk, Mysore District.	Hunsur, Mysore	Mysore	Heggadadevana kote	11.2

Forest land diverted for Government Departments/ Agencies under Forest (Conservation) Act, 1980

SL No	Project Name	Forest Division	District	Taluk	Forest Area Diverted (ha)
373	Construction of 400 KV SC transmission line from RIPS to Guttur in Bellary Division in Bellary District Gudekote/ Toranagallu, Kudligi Range in favour of the Superintending Engineer (E), Major Works Circle, KEB (KPTCL) Munirabad Diversion of 11.90 ha of forest land. (11.90 ha appearing at condition No.7, the figure and words 12.20 ha shall be substituted)	Bellary	Bellary		11.9
374	Diversion of 12.19 ha of forest land in Hospet, Tornagallu RF and Jambunathanahalli, Kolagalgu unclassified forests of Hospet and Ballari Ranges for widening of Hospet (Ballary) to Karnataka/Andhra Pradesh Border Section of NH-63 (KM 283.100 to 375.740) in favour of the General Manager (Tech) & Project Director, NHAI, Dharwad	Bellary	Bellary		12.19
375	Diversion of 24 acre and 7 acre (12.545 ha) of forest land in Kodimanchenahalli Plantation near Devanahalli Taluk, in favour of Chief Research Officer, CIMAP, Bangalore	Bangalore rural	Bangalore rural	Devanahalli	12.55
376	Diversion of 12.629 (3.779 ha in Koppala and 8.85 ha in Bagalkot Divisions) for construction of approach road & OHT line for establishment of 18 MW Wind Power Project in favour of M/s BEML, Kolar Gold Fields (KGF)	Bagalkot, Koppal	Bagalkote, Koppal	Hungund, Kusthagi	12.629
377	Diversion of 12.82 hectare of forest land in Karwar Division for the purpose of road widening from Ramanagara to Kumbharwad coming under the jurisdictions of Karwar Division, Uttara Kannada District in favour of Executive Engineer, Karnataka State Highway Improvement Project Division, Yellapur	Haliyal	Uttar kannada	Joida	12.82
378	Diversion of 12.98 ha of forest land in Sy. No. 18 of Guddad Beeranahalli and Sy. No 61 of Thygadabagi, Bhadravathi Division for Hodirayanahalla division scheme in favour of Executive Engineer, Bhadravathi.	Bhadravathi	Chikmagalur	Tarikere	12.98
379	Release of 13.14 ha of forest land for electrification in villages (i) Gund, (ii) Shevalli (iii) Yermukh (iv) Nandigunda and (v) Kariyadi in Haliyal Taluk	Dandeli	Uttar kannada		13.14
380	Diversion of 13.523 ha. of forest land in Gulledalla State forest for construction of Ubrani Transmission line from Bostipura to Kushalnagara and Kushalnagara to Periyapatana in favour of the Executive Engineer (Elect), Major Works Division, KPTCL, Kushalnagara, Kodagu District	Hunsur	Mysore	Periyapatana	13.523
381	Diversion of 13.93 hectare of forest land in various forest area of Sakaleshpura taluk in Hassan district for implementation of Yettinaholle project in favour of the Executive Engineer, Karnataka Niravari Nigam Limited(KNNL) Yetonahalloe Division No-1, Sakaleshpura, Hassan district for providing drinking water supply to the drought prone area of Kolar,Chikkaballapura, ramanagara, Bangalore Rural district Devanahalli industrial area and port of Hassan district	Hassan	Hassan	Sakleshpura	13.93
382	Diversion of 13.96 ha of forest land in Bangalore Rural Division proposed for up-gradation of NH-207 from Dobespet to Hoskote, 4 lane from existing 2 lane in favour of the Project Director & General Manager (Tech), NHAI, Bengaluru	Bangalore rural	Bangalore rural	Hoskote, Nelamagalala	13.96
383	Diversion of 14.02 ha of forest land for construction of 220 KV DC line from Sharavathi-Hubli line to reach Telaguppa Station in favour of KPTCL Ltd. Siddapura Range, Sirsi Division, Uttar Kannada and Shimoga District	Sirsi	Uttar kannada		14.02
384	Diversion of 14.20 ha. of forest land (revised from 22.48 ha) in Chikkaballapur (the then undivided Kolar) District and Division for widening and strengthening of NH-7 in favour of the General Manager(Tech) & Project Director, NHAI, Palakkad.	Chikkaballapur	Chikkaballapur	Bagepalli, Chikkaballapur, Gudihande	14.2
385	Diversion of 14.85 ha of forest land for laying of 33 K.V. Transmission line from Balchonnur to Sringeri in Koppa forest division, Chikkamangalore District in favour of Karnataka Electricity Board	Koppa	Chikmagalur	Narasimharajapura	14.85
386	Diversion of 15.4 ha of forest land in Kundapur Forest Division for construction of Left Bank Canal under Varahi Lift Irrigation Scheme in Dakshina Kannada District	Kundapur	Udupi	Kundapura	15.4
387	Diversion of 16.067 ha of forest land in Mangalore and Chikkamangalore Division in favour of M/s. Petronet MHB Ltd., for laying of pipe line from Mangalore to Bangalore (16.067Ha reduced to 15.85Ha)	Chikmagalur, Mangalore	Chikmagalur, Dakshina kannada	Belthangady	15.85
388	Diversion of 15.984 hectare of forest land in Dharwad and Yellapur Division for construction of 110 KV SC tapline from Hubli Haveri line to proposed 110 K.V. Mundagod substation	Haveri, Yellapur	Haveri, Uttar kannada	Mundgod, Shiggaon	15.984
389	Release of 16.65 ha of forest land for construction of 66 K.V. transmission line from Hiriyur to Mathud village in Chitradurga District in favour of Karnataka Electricity Board	Chitradurga	Chitradurga		16.65
390	Release of 17 ha of forest land for laying of 33 K.V. transmission line from Puttur to Kadaba in favour of Karnataka Electricity Board	Mangalore	Dakshina kannada		17
391	Diversion of 17.35 ha of forest land for the purpose of road widening from Anavar to Tatwala coming under jurisdiction of Haliyal Division in favour of E.E. KSHP Yellapura, Uttar Kannada District.	Haliyal, Karwar	Uttar kannada	Haliyal	17.35
392	Diversion of 17.55 ha of forest land for purpose of water supply scheme to Yellapur town in favour of Executive Engineer, Karnataka Urban Water Supply and Drainage Board (KUWS & DB), Dharwad.	Yellapur	Uttar kannada	Yellapur	17.55

Forest land diverted for Government Departments/ Agencies under Forest (Conservation) Act, 1980

SL No	Project Name	Forest Division	District	Taluk	Forest Area Diverted (ha)
393	Diversion of 18.11 hectare of forest land in Survey Number 1 of Kadugodi Plantation, Bengaluru East Taluk, Bengaluru for extension of East-West Metro line from Byappanahally to Whitefield under Phase-II of Bengaluru Metro Rail Project in favour of Managing Director, Bengaluru Metro Rail Corporation Limited (BMRCL), Bengaluru.	Bangalore urban	Bangalore urban	Bangalore-east	18.11
394	Diversion of 18.40 ha of forest land for construction of distributory 6B under Narayanapura Right Bank Canal	Raichur	Raichur	Lingasugur	18.4
395	Diversion of 18.60 ha of forest land for drawing 33 KV power line from Kunta to Divalli under Kunta-Honnavar Water Supply Scheme in favour of The Executive Engineer, M/s. Karnataka Urban Water Supply and Drainage Board, Dharwad, Honnavar division/Uttar Kannada District.	Honnavar	Uttar kannada	Honnavar, Kunta	18.6
396	Diversion of 18.75 ha of forest land for construction of 220 KV MC line by tapping from the existing 220 KV sharavathi-Hubli line to 400 KV Station of Else Village in North Kanara District	Sirsi	Uttar kannada	Sirsi	18.75
397	Diversion of 19.1696 ha of forest land for laying of LPG pipeline from Mangalore to Devangundi Bengaluru via Hassan in favour of the Deputy General Manager, Pipelines, M/s Hindustan Petroleum Corporation Limited (HPCL), Bengaluru	Chikmagalur, Hassan, Mangalore, Mysore	Chikmagalur, Dakshina kannada, Hassan, Mysore	Holenarasipura, Mudigere	19.1696
398	Diversion of mining lease over an area of 19.94 hectare of forest land in Ajjanahally Gungarapete Village of Bukkapatna Hobli Sira Taluk in favour of M/s. Hutti Gold Mines Ltd., for extraction of Gold.	Tumkur	Tumkur	Sira	19.94
399	Release of 30 ha (Sanctioned 20.5 Ha) of forest land in Mysore District for the construction of irrigation Tank across Kuduregundihalla in Nanjangud Taluk, Mysore Dist.	Mysore	Mysore	Nanjangud	20.5
400	Diversion of 21.00 ha of forest land in Siddadevara Betta State Forest, Magadi Taluk, Bangalore District for construction of Minor Irrigation tank near Yethinamane Guraganji (YG) Gudda	Ramanagara	Ramanagara	Magadi	21
401	Permission to use 21.06 ha of forest land in Belwatgi F Sy No. 95 in Haliyal Division for construction of Durgadahalla Tank Project in Haliyal Taluk	Haliyal	Uttar kannada	Haliyal	21.06
402	Diversion of 22.46 ha of forest land for Ubrani Amruthapura Lift Irrigation Scheme in Bhadravathi Division in favour of Executive Engineer, KNNL, UTP Division, Shimoga.	Bhadravathi	Chikmagalur, Chitradurga, Davanagere, Shimoga	Bhadravathi, Channagiri, Holalkere, Tarikere	22.46
403	Release of 22.6 ha of Forest land for construction of Mulki Dam Project for the proposed Mangalore Multifuel Power Project in Dakshina Kannada District	Kundapur	Udupi	Karkata	22.6
404	Diversion of 22.70 ha of forest land of laying Railway line between Kadur-Chikkamangalur - Sakaleshpur New Broad Gauge line.	Chikmagalur	Chikmagalur	Chikmagalur	22.7
405	Diversion of 23.10 hectare (Revised from 18.15 ha.) of forest land in Shimoga Division for construction of 110 KV tap line from existing downgraded 110KV V3 line near Kumdamallige to proposed 110/11 KV Substation Konandur in Thirthahalli Taluk, in favour of the Executive Engineer, E.I., Major Works Division, KPTCL, Shimoga.	Shimoga	Shimoga	Thirthally	23.1
406	Diversion of 23.166 hectare of forest land in Madikere, Virajpet & Hunsur Division of Mysore & Kodagu District for construction of 400 KV DC Transmission Line between Mysore and Kozhikode in favour of Power Grid Corporation of India.	Hunsur, Madikeri, Virajpet	Kodagu, Mysore	Periyapatana, Virajpet	23.166
407	Renewal of Mining Lease over 23.8Ha (Applied 30.00 ha) of forest land in favour of M/s. Mysore Minerals Limited for hexite mining in district Udupi, Karnataka	Kundapur	Udupi	Byndur	23.8
408	Release of 23.96 ha of forest land in Mandwad village, Gadag Forest Division for construction of a new tank near Munwad village, Mundargi Taluk, Dharwad District.	Gadag	Gadag	Mundargi	23.96
409	Diversion of 24.50 hectare (out of 81.75Ha in earlier FC proposal Re-diversion from 2259Ha) of forest land in Aligadda Hill in Sy.No.142 A.A of Kodar Village of Uttara Kannada District for quarrying purpose for Sea Bird Project in favour of the Deputy Director General, Project Sea Bird, Phase-IIA at Karwar.	Karwar	Uttar kannada	Karwar	24.5
410	Release of 27 ha of forest land for the construction of Managallihalla tank in Kollegal State Forest	Kollegal	Channarayana	Kollegal (hanur)	27
411	Diversion of 27.72 ha of forest land for construction of 220 KV DC transmission line from Hubli-Belgaum-Naredra (Hubli 2nd Stage) in Dharwad District.	Dharwad	Dharwad	Dharwad	27.72
412	Diversion of 30 ha of forest land for construction of new tank near Dandiganahalli Village, Gowribidanur Taluk, Chikkaballapur (the then undivided Kolar) District.	Chikkaballapur	Chikkaballapur	Gauribidanur	30
413	Diversion of 32.15 ha of forest land Dakshina Kannada and Shimoga District for Drawing of Transmission lines from Varahi to various parts of state		Dakshina Kannada, Udupi, Shivamogga		32.15

Forest land diverted for Government Departments/ Agencies under Forest (Conservation) Act, 1980

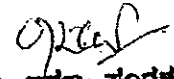
SL No	Project Name	Forest Division	District	Taluk	Forest Area Diverted (ha)
414	Diversion of 33.18Ha i.e., 32.69 ha. of forest land in Mangaluru Division for 4-laning of Addahole (near Gundya) (Existing Km 263.000) to Batwal cross(Existing Km 328.000) section & 0.49 ha of forest land in Hassan Division from Hassan(Existing Km 189.700) to Maranahally (Existing Km 237.000) section of NH-75 in favour of the project Director, National Highway Authority of India (NHAI), Bengaluru.	Hassan, Mangalore	Dakshina kannada, Hassan	Alur, Arsikere, Bantwal, Belthangady, Puttur, Sakleshpura	33.18
415	Diversion of 33.60 ha of forest land for ML.No 995 in favour of M/s, Mysore Mineral Ltd. Bangalore, Ubbalgundi Iron Ore Mines in Sandur Taluk, Bellary District.	Bellary	Bellary	Sandur	33.6
416	Diversion of 35.50 ha of Reserve Forest land in Bangalore Rural District for construction of a New Tank near Nerahatti for the purpose of Irrigation.	Ramanagara	Ramanagara		35.5
417	Release of 36.87 of forest land for construction of New Tank at Jalagondanahally Village, Addegal reserve in Srinivasapura Range in Kolar District in favour of Minor Irrigation Dept.	Kolar	Kolar	Srinivasapur	36.87
418	Release of 37.21 ha of forest land for the construction of Attiveri Tank Project in Uttar Kannada District.	Yellapur	Uttar kannada		37.21
419	Diversion of 38.45 ha of forest land for renewal of mining lease No. 1659 in favour of M/s. Mysore Minerals Ltd., in Jambunahanahally in Bellary District	Bellary	Bellary	Hospet	38.45
420	Release of 39.6 ha of forest land in favour of Karnataka Electricity Board for laying of 110 KV Transmission line from Sagar to Sorab in Shimoga District	Sagar	Shimoga		39.6
421	Diversion of 41.00 ha of forest land for construction of Raibagh High Level Distributory-II Canal in Raibag in forest area of Habbarawadi Raibag, Nagaral and Byakud Village of Raibag Range Karnataka.	Gokak	Belgaum	Raibag	41
422	Clearance of tree growth along 66 KV Single Circuit Transmission line from Hunsur to Pannampet, Mysore District (Diversion of 43.45 ha of forest land for laying of 66 KV SC Transmission line between Hunsur & Ponnampete in Mysore Dist)		Kodagu, Mysore		43.45
423	Release of 46.70 ha of forest land for construction of Ingalagere tank near Byiakuppe, Mysore District.	Hunsur	Mysore	Periyapatana	46.7
424	Allotment of 48.45 ha (121.14acres) over and above 3000 acres (1200 ha) of forest land in Doddasampige Reserve Forest, in Kollegal Taluk, Mysore District for rehabilitation Settlement Tibetan refugees	Brtwildlife	Chamarajanagara	Kollegala	48.45
425	Request for release of 50.00Ha (Applied 70.00 ha) of forest land on lease basis in Sathyagal Jabageer in Kollegal Division of Mysore Circle, for Shivasamudram Seasonal Power Scheme by M/s. Karnataka Power Corporation Limited	Kollegal	Chamarajanagara	Kollegala	50
426	Diversion of 52.62 ha of Forest Land for Chiklithole Reservoir Project in Kodagu District	Madikeri	Kodagu		52.62
427	Release of 52.65 ha of forest land for construction of a new tank at Minnathuhalla in Kollegal Division.	Kollegal	Chamarajanagara	Kollegala (hanur)	52.65
428	Release of 53 ha of forest land for construction of a New Tank near Muninagara village of Kanakapura Taluk	Ramanagara	Ramanagara	Kanakpura	53
429	Diversion of 53.592 ha of forest land in Gunda RF, Gunda Extension RF, Nandibande RF, Shivapura Extension RF, Shivapura RF and Chilakanahatti Sandal RF in Bellary Division for widening of NH-13 from Hospet - Chitradurga Section (KM 299.000 to 418.60) in favour of the General Manager (Tech) and Project Director, National Highways Authority of India, Dharwad.	Bellary	Bellary		53.592
430	Release of 60.23 ha of forest land in Uttar kannada District for laying 110 KV Transmission line from Kumta to Murudeshwar in favour of Karnataka Electricity Board	Honavar	Uttar kannada		60.23
431	Diversion of 62.07 ha of forest land in favour of Executive Engineer, Karnataka Urban Water Supply and Drainage Board, Bangalore in Kanasandra Reserve Forest for construction of 500 Mcft Capacity Gravity Dam across Markendya River at Yargola village in Bangarpet Taluk in the State of Karnataka.	Kolar	Kolar	Bangarpet	62.07
432	Diversion of 68.215 ha of forest land in Ramanagar (the then Bangalore Rural) District and Bangalore Urban District for implementation of Bangalore-Mysore Infrastructure Corridor Project	Bangalore urban, Ramanagara	Bangalore urban, Ramanagara	Channarayana, Ramanagar	68.215
433	Diversion of 78.5 (Applied 295 ha) of forest land for renewal of mining lease No.2002 in favour of M/s. Mysore Minerals Limited, District Bellary.	Bellary	Bellary		78.5
434	Mining lease for diversion of 80.93 ha of forest land at Subbarayanahalli Village in favour of M/s. Mysore Minerals Ltd. Bangalore for Iron ore mining in Bellary District	Bellary	Bellary		80.93
435	Permission to project Sea Bird Authorities to quarry in 81.75Ha (Re-diversion from 2259Hajat Alliguddahill area out of 2259ha of forest land released for establishing the Naval base.	Karwar	Uttar kannada		81.75
436	Diversion of 97.22 ha (240.10 acres) of deemed forest land in Tumkur District for establishment of Tumkur University Campus, Karnataka	Tumkur	Tumkur	Tumkur	97.22
437	Diversion of 98.224 ha of additional forest land for renewal of ML No.2002 in favour of M/s. Mysore Minerals Ltd. Thimmaganagudi, Sandur Taluk Bellary district, Karnataka.	Bellary	Bellary		98.224

Forest land diverted for Government Departments/ Agencies under Forest (Conservation) Act, 1980

SL No.	Project Name	Forest Division	District	Taluk	Forest Area Diverted (ha)
438	Diversion of 110.10Ha. (revised from 186.42ha) of forest land in Bhadravathi Division for execution and construction of Upper Bhadra Project-II (Lifting of water from Bhadra Reservoir to Ajjampura delivery Chamber) in favour of the Executive Engineer, Karnataka Neeravari Nigama Limited, Upper Bhadra Project Division 2. B.R.Project, Bhadravathi, Karnataka.	Bhadravathi	Chikmagalur	Tarikere	110.1
439	Diversion of 111.57 ha (Revised from 171.546Ha) of forest land in Janklal RF, Devaragudda RF and Lakkiahalli RF of Hosadurga Range, Chitradurga Forest Division for construction of Chitradurga Branch Canala under Upper Bhadra Project in favour of the Executive Engineer, Karnataka Neeravari Nigama Limited, UBP Project, Division-4, Hosadurga, Karnataka	Chitradurga	Chitradurga	Holalkere, Hosadurga	111.57
440	Diversion of 129.60 ha of forest land for construction of Varahi Irrigation Project in Dakshina Kannada District	Kundapur	Udupi		129.6
441	Release of 135.00 ha of forest land in Bijapur District for construction of Upper Krishna Project Stage 1	Bagalkot, Bijapur	Bagalkote, Bijapur	Bagalkote, Bilagi, Ilkal, Nidagundi	135
442	Diversion of 140.917 ha of forest land in Kamalapura Ingagi Village of Bilikallu West Reserve Forest, Hospet Taluk, Ballari District for establishment of Zoological Park, in favour the Executive Director and Deputy Conservator of Forests, Shree Atal Bihari Vajpayee Zoological Park, Kamalapura, Ballari District.	Bellary	Bellary	Hospet	140.917
443	First time FC lease for Renewal (prior to FCA lease) of 7068.61 hectare of forest land for re-notification of Marihal Feild Firing Range in Belgaum District	Belgaum	Belgaum		145
444	Diversion of 172.53 hectare of forest land for construction of 400 KV DC line (CKT-1) from Nandikur (Udupi) Generating Station to 400/200 KV Receiving Station at Shantigram (Hassan) in favour of The Executive Engineer, Elec, Major Works Division, Karnataka Power Transmission Corporation Limited, Hassan.	Chikmagalur, Hassan, Kundapur, Mangalore	Chikmagalur, Dakshina kannada, Hassan, Udupi	Belthangady, Hassan, Karkala, Mudabidri	172.53
445	Release of 174.7 ha of Forest land I Haliyal Forest Division, Uttar Kamnda District, to draw the 220 K.V. and 110 K.V. Transmission line between Nagajuri-Ambevadi (Ponda) and 220 K.V. Transmission line between Ambevadi to Karadi Point (Karnataka-Goa border) by Karnataka Electricity Board		Uttar kannada		174.7
446	Release of 199.35 ha of forest land in raichur District for construction of Narayanaopura Right Bank Canal,	Raichur	Raichur	Devdurga, Lingasugur	199.35
447	Diversion of 200 ha of forest land in favour of Revenue Department for rehabilitation of 154 tribal families displaced by formation of Bandipur National Park and Construction of Kabini Reservoir in District Mysore. Karnataka	Mysore t	Mysore	Heggadadevana kote	200
448	Diversion of the forest 246.46 ha of forest land of Sy.No. 7A1A1A1A1 of Nellur Kanchan Bail for Naval Air Station of Project Sea Bird, Karwar	Karwar	Uttar kannada	Ankola	246.46
449	Diversion of 330.00 ha of forest land for construction of 400 KV DC alternate transmission line between Kaiga NPP and 200 KV Sub-Station at Narendra in Favour of M/s. PGCIL, Karnataka	Dharwad, Haliyal, Karwar, Yellapur	Dharwad, Uttar kannada	Dharwad, Haliyal, Karwar	330
450	Renewal of 331.43 ha of forest land for re-notification of Ramadurga Field Firing Range of Army authorities in Belgaum District	Belgaum	Belgaum		331.43
451	Diversion of 338.53 ha (approved area 334.17 ha) of forest land for construction of Markandeya Reservoir Project in District Belgaum	Belgaum	Belgaum	Belgaum, Gokak, Hukkeri	334.17
452	Diversion of 341.20 ha of forest land renewal of Iron Ore Mines in Kumaraswamy range in favour of M/s. National Mineral Development Corporation(NMDC), Donimal in Sandur taluk, Bellary District of Karnataka.	Bellary	Bellary	Sandur	341.2
453	Diversion of 348.88 ha of forest land in Dakshina Kannada and Utara Kannada District for Konkan Railway Project.	Honavar, Karwar, Kundapur	Udupi, Uttar kannada	Ankola, Byndur, Karwar, Kundapura	348.88
454	Diversion of 449.55 ha of forest land for Upper Tungga Project, Shimoga District.	Bhadravathi, Koppa, Shimoga	Chikmagalur, Sainnoga	Narasimharajap ura	449.55
455	Diversion of 565 hectares (1394.20 Acres) of forest land for construction of New International Airport at Devanahally Taluk, Bangalore in favour of M/s. Karnataka State Industrial Investment and Development Corporation Ltd	Bangalore rural	Bangalore rural	Devanahalli	565
456	Diversion of 594.10 ha of forest land for rehabilitation of displaced persons due to establishment of 3rd Naval Base Project at Karwar	Karwar	Uttar kannada	Ankola, Karwar	594.1
457	Diversion of 608 ha of forest land at Donimala forests of Sandur in favour of M/S. National Minerals Development Corporation Ltd for renewal of M.L.No. 833.	Bellary	Bellary	Sandur	608
458	Release of 643.72 ha forest land for rehabilitation of people displaced due to establishment of 3rd Naval Base.		Uttar kannada		643.72

Forest land diverted for Government Departments/ Agencies under Forest (Conservation) Act, 1980

SL No	Project Name	Forest Division	District	Taluk	Forest Area Diverted (ha)
459	Modification of earlier issued approvals of release of 668.18 ha of forest land for construction of dam across sharavathi river-Sharavathy Tail Race. (Gerusoppa Hydro Electric Project) in favour the MD, KPCL, Bangalore	Honnavar	Uttar kannada	Honnavar	668.18
460	Release of 727.074 ha (corrected by GOI on 16-12-1999 from 732 ha) of Reserve Forest land in Uttar Kannada District for setting up of Atomic Power Plant at Kaija	Karwar, Sagar, Sirsi, Yellapur	Shimoga, Uttar kannada		727.074
461	Diversion of 731 ha (revised from 752.00 ha) of forest land for rehabilitation of tribals of Nagarahole National Park in Hunsur Forest Division, Mysore District (Veerahosahalli RF-401 ha and Sollapur RF- 330 ha)	Mysore t	Mysore	Heggadadevana kote, Hunsur	731
462	Release of 1000 ha of forest land (additional) III Naval Base at Karwar, U.K. District in favour of Project Sea Bird.	Karwar	Uttar kannada	Ankola	1000
463	Diversion of 700 ha and 500 ha of forest land in Solleपुरa, RF of Mysore Forest Division and Shettihally Lakkapatna forest areas of Hunsur Forest Division respectively for rehabilitation of tribals of Nagarahole National Park in Hunsur Forest Division, Mysore District (Total 1200:00 ha)	Hunsur, Mysore t	Mysore	Heggadadevana kote, Hunsur	1200
464	Release of 1360 ha of Reserve Forest Land in Uttar Kannada District for construction of Kotasalli Dam Power House etc., Under Kalinadi Hydro Electric Project, Stage 2 in favour of Karnataka Power Corporation Ltd., Bangalore	Karwar, Yellapur	Uttar kannada	Joida	1360
465	Diversion of mining lease No.909 over an area of 1452.74 ha in favour of M/s Kudremukh Iron Ore Company Limited.	Kudremukh_d	Udupi		1452.74
466	Permission for use of 2259 ha of Forest lands in Karwar Forest Divisions, Uttar kannada District for the establishment of Third Naval Base at Karwar	Karwar	Uttar kannada	Ankola, Karwar	2259
467	Release of 3051 ha of Resever Forest land in Uttar Kannada District for construction of kadra Dam, Power house etc. under kalinadi Hydro Electric Project Corporatopn Ltd., Bangalore	Karwar	Uttar kannada		3051
Total					21556.8255


 ಪ್ರಧಾನ ಮುಖ್ಯ ಅರಣ್ಯ ಸಂರಕ್ಷಣಾಧಿಕಾರಿ
 (ಅರಣ್ಯ ಸಂರಕ್ಷಣೆ) ಮತ್ತು ನೋಡಲ್ ಅಧಿಕಾರಿ
 ಅರಣ್ಯ ಭವನ, 18ನೇ ಅಡ್ಡರಸ್ತೆ, ಮಲ್ಲೇಶ್ವರಂ,
 ಬೆಂಗಳೂರು - 560 003

Non-forest land received for raising Compensatory Afforestation in proposals involving diversion of forest land for Government Departments/ Agencies under Forest (Conservation) Act, 1980					
SL No	Project Name	Division	District	Taluk	Extent (ha)
1	Diversion of 0.40 ha of forest land in Sy No 86 of Menasoor Village N.R.Pura Taluk, Koppa Division, Chikmagalur District for construction of Mini Vidhana Soudha in favour of Tahsildar, N. R. Pura Revenue Department.	Koppa	Chikmagalur	Narasinharajapura	0.4
2	Diversion of 0.40 ha of forest land in Ankasandra State Forest Micro-Wave Station and tower in Gubbi range, Tumkur	Tumkur	Tumkur	Chiknayakanahalli	0.4
3	Diversion of 0.404 hectare of forest land in Sy.No32 of Balekatte Village, Honnali Range of Davanagere Division for widening of Shimoga-Shikaripura road in favour of the Executive Engineer, Kamataka State Highway Improvement Project(KSHIP), Shimoga	Shimoga	Shimoga	Thirthally	0.404
4	Diversion of 0.09 ha of forest land in Somanatti Basanakatti F.S.No. 92 for construction of break pressure tank of one lakh gallon capacity for supply of water to Haveri city in favour of Karnataka Urban Water Supply and Drainage Board, Bangalore	Haveri	Haveri	Hirekerur	0.4047
5	Diversion of 0.6786 ha of forest land for improvement and widening of existing road from Shikaripura to Anvatti link M7B (SH-206) in Shilarkoppa Range, Sagar Forest Division, Shimoga District in favour of the Executive Engineer, Karnataka State Highway Improvement Project (KSHIP), Shimoga	Sagar	Shimoga	Thirthally	0.6786
6	Release of 0.2711 ha (0.67 acres) of forest land in Kamara Kaval State Forest-Motakalmuru Range near Bommagondana Kere for construction of Micro-Wave Repeater Station in favour of Telecom Department.	Chitradurga	Chitradurga	Challakere	1
7	Release of 1.00 ha of forest land in Hattikeri Village No.12/A Ankola taluk, to M/s. Konkani Rly Corporation Ltd., Karwar for Corporation of Primary School Building. (However GOI has cancelled this FC lease vide letter dated 29-11-1996)	Chitradurga	Chitradurga	Hiriyur	1
8	Diversion of 1.00 ha of forest land in F.Sy. No.17 of Balale Village for Water Supply Scheme to Gokarna and 7 other Villages.	Honavar	Uttar kannada	Ankola	1
9	Diversion of : 00 ha (one hectare) of forest land in Mangalore Division, Dakshina Kannada District for development of rehabilitation Colony project for displaced families in favour of the Managing Director, Special Economic Zone, Mangalore.	Mangalore	Dakshina kannada	Mangalore	1
10	Diversion of 0.99 ha. of forest land in Yelawala Reserve Forest Sy. No.265 of Mysore Taluk, Mysore District for construction of Water Treatment Plant in favour of Chief Executive Office, Zilla Panchayat, Mysore.	Mysore t	Mysore	Mysore	1
11	Diversion of 1.0 ha of forest land for construction of First Grade College in Soraba taluk, Shimoga District.	Sagar	Shimoga	Soraba	1
12	Diversion of 1.1368 ha of forest land in Bailahongal Taluk for widening of NH 4 from KM 433 to 495- Golden Quadrilateral Project in Belgaum District.	Belgaum	Belgaum	Khanapur	1.1368
13	Diversion of 1.1917 hectare of forest land in F.Sy.No.71 of Mallapur & F.Sy.No.93 of Kerwadi Village in Karwar Forest Division, Uttara Kannada District for supply of drinking water to Kerwadi & 14 Villages in favour of the Executive Engineer, Rural Water Supply Division, Karwar.	Karwar	Uttar kannada	Karwar	1.1917
14	Diversion of 1.21 ha of forest land in Shimoga City, Alkola Timber depot for 100 ft road formation of under ring road project to Shimoga city.	Shimoga	Shimoga	Shimoga	1.21
15	Diversion of 1.224 ha of forest land for construction of 66 KV SC line from Channarayapatna MUSS to Mandagere road (Kikkere) MUSS in favour of KPTCL, Hassan	Hassan	Hassan	Sakleshpura	1.224
16	Diversion of 1.35 ha (Revised from 1.98Ha) of forest land for formation of road from Aletty-Kolachar-Kanakur-Bandadka, Sullia Taluk, Mangalore Division in favour of the Assistant Executive Engineer, Public Works, Port and Inland Water Transport Department, Sub-Division Sullia, Dakshina Kannada District.	Mangalore	Dakshina kannada		1.35
17	Diversion of 1.39 ha of forest land in F.Sy.No.55A of Kundragi Village for construction of 110 KV SC line of DC tower from kundargi to Karnataka Sub Station in Bagalkot District in favour of KPTCL.	Bagalkot	Bagalkote	Jamakhandi	1.39
18	Diversion of 1.412 ha forest land for drinking water project under combined water supply scheme to Humnabad and Chitraguppa towns Karenya Dam in Bidar District.	Bidar	Bidar	Bidar	1.412
19	Release of 1.42 ha of forest land for drawing 33 KV SC line from Heriyadaka to Hebri in Dakshina Kannada District in favour of Karnataka Electricity Board	Kundapur	Udupi	Kundapura	1.42
20	Release of 1.5 ha of forest land for formation of Belgaum-Sadashivagada diversion road between Joida and Kumbaravada in Supa Taluk, Uttara Kannada District	Karwar	Uttar kannada	Joida	1.5

Non-forest land received for raising Compensatory Afforestation in proposals involving diversion of forest land for Government Departments/ Agencies under Forest (Conservation) Act, 1980

SL No	Project Name	Division	District	Taluk	Extent (ha)
21	Diversion of 1.62 ha of plantation/Deemed forest land in Sy.No. 207/IP2 of Keyyur Village, Puttur Taluk, Mangalore forest division, Dakshina kannada District for construction of sub-station at Madavu in favour of the Executive Engineer(Elect), Major Works Division, Karnataka Power Transmission Corporation Limited, Kavour, Mangalore.	Chitradurga	Chitradurga	Challakere	1.62
22	Diversion of 1.70 ha. forest land for establishment of 6 MW of power generation across Somavathi river near Samse Village Chikmagalur District in favour of SRM Power Private Limited, Bangalore.	Chikmagalur	Chikmagalur	Narasimharajapura	1.7
23	Diversion of 2.00 ha of forest land for construction of 110 KV Substation at Mavalli Sy.No.650, Bhatkal Taluk, Uttar Kannada District in favour of KPTCL	Chikaballapur	Chikkaballapur	Gauribidanur	2
24	Release of 1.00 ha of forest land for providing and construction of 3.00 MGD treatment plant of Kumta Water Supply Scheme at Santgal Village.	Tumkur	Tumkur	Chiknayakanahalli	2
25	Diversion of 2.003 ha of forest land in Bijkonahalli MF, Kommanal MF, Kunchenahalli SF, Suthukote MF and Joga MF, Shimoga District for up-gradation of road from Shimoga to Shikaripura link M74 in favour of Executive Engineer, Karnataka State Highway Improvement Project Division, Shimoga.	Shimoga	Shimoga	Thirthally	2.003
26	Release of 2.05 ha of forest land in Gowripura State Forest of Gubbi Taluk for excavation of 11th KM of distributory No.16 of Hemavathi Project	Tumkur	Tumkur	Gubbi	2.05
27	Diversion of 2.271 ha of forest land in Harogoppa, yerekatte, Taralaghatta and Nandihalli Villages of Sagar Forest Division, Shimoga District for the purpose of widening and improvement of existing road from Shimoga to Shikaripura link M7A Sh No.57 in favour of the Executive Engineer, KHSIP, Yellapur	Sagar	Shimoga	Thirthally	2.271
28	Diversion of 2.35 ha (revised from 2.098 ha) of forest land for running 66 KV DC line from Doddaballapur 220 KV Sub-Station to Chikkaballapur in Nandi Reserve Forest, Chikkaballapur Range, Chikkaballapur (The then undivided Kolar) Division and District in favour of M/s KPTCL	Kolar	Kolar	Srinivasapur	2.35
29	Diversion of 1.21 hectare of forest land in F.Sy.No.14 of Kerwadi (Halmaddi) Village to establish Sewage Treatment Plant in favour of the Commissioner, City Municipal Council, Dandeli, Haliyal Taluk in Uttara Kannada District.	Karwar	Uttar kannada	Karwar	2.42
30	Diversion of 2.327Ha of forest land in Sy No 141/A of Neelgunda, Sy.No 141 of Kunchur, Sy.No 7/B of Duggavathi, Sy.No 3/A of Kanchikere and Sy.No 342/API of Gundagathi Village for construction GSLR & Zonal balancing tank, pipeline & approach road for water supply scheme to Harakanahalli, Telagi & Other 85 Villages in Harapanahalli Taluk, Davanagere District in favour of the Executive Engineer Rural Drinking Sanitation (RDW&S) Division Davanagere.	Davanagere	Davanagere	Harapanahalli	2.44
31	Diversion of 2.52 ha forest land for 66 KV DC transmission line from Kushalnagar to Madikeri (Upgrading existing 33 KV line).	Madikeri	Kodagu	Madikeri	2.52
32	Diversion of 2.55 ha of forest land in Mysore district for construction of left Bank channel under Minnathuhalla Tank Irrigation Project	Kollegal	Chamarajanagara	Kollegala(hanur)	2.55
33	Diversion of 2.62 hectare of forest land in Shivapura Kaval Forest for the purpose of construction of Branch Canal of Halebeedu Madhihalaly Lift Scheme in Belur Taluk of Hassan District in favour of Executive Engineer, Yagachi Project Division, Belur, Hassan District.	Hassan	Hassan	Belur	2.62
34	Diversion of 2.93 ha of forest land in Sy.No 86 of Hemnigeppura, Kengeri Hobli, Bangalore, for the purpose of Right of Way of Link Road of Bangalore- Mysore Infrastructure Corridor Project (BMICP) in favour of Project Coordinator, BMICP: Public Works: Ports and IWT Department, Bangalore.	Bangalore rural	Bangalore rural	Doddaballapura	2.934
35	Release of 2.93 ha of forest land for construction of a Tank in Changlair, Humnabad Taluk, Bidar district under World Bank Assistance.	Hassan	Hassan	Holenarasipura	3
36	Diversion of 3.017 ha. of forest land in Moka RF, Bellary Taluk, Bellary Territorial Division, Bellary District for widening of (SH-132) from Bellary City to A.P. Border via Moka in favour of the Executive Engineer, Karnataka Road Development Corporation Limited (KRDCL), Gulbarga.	Bellary	Bellary	Siruguppa	3.02

Non-forest land received for raising Compensatory Afforestation in proposals involving diversion of forest land for Government Departments/ Agencies under Forest (Conservation) Act, 1980

SL No	Project Name	Division	District	Taluk	Extent (ha)
37	Diversion of 3.03 ha of forest land in F.Sy.No. 142 of Sathanur Village and F.Sy.No. 82 of Thubinakere Village in Balekatte Minor Forest area of Magadi Taluk for establishing 220/66 KV Sub-Station in favour of the Executive Engineer (Elect), Bangalore Major Work (North Division) Karnataka Power Transmission Corporation Limited, Bangalore.	Bangalore rural	Ramanagara	Magadi	3.03
38	Diversion of 3.05 ha of forest land in Ananthanahalli RF for construction of new broad gauge Railway line from Kottur to Harithara in favour of South Western Railway.	Davanagere	Davanagere	Harapanahalli	3.05
39	Release of 3.24 ha of forest land to construct road above F.R.L from Karnataka Power Corporation Limited to Kaiga Project site.	Raichur	Raichur	Sindhanur	3.24
40	Release of 3.33 of forest land required for distribution No.16 of TBC Hemavathy project through Honnavally State Forest in Gubbi taluk, Honnavally and Chennashetty State Forest, Tumkur District in favour of Irrigation Department.	Tumkur	Tumkur	Gubbi	3.33
41	Diversion of 3.45 ha of forest land in Udde Hosakere State Forest, Gubbi Taluk, Tumkur District for Excavation for 3rd and 4th K.M. in distributory No.15 of TBC of Hemavathi Irrigation Project.	Tumkur	Tumkur	Gubbi	3.45
42	Diversion of 3.50 ha of forest land for construction of 11 KV HT line for supplying power to B.G.Kere Microwave Station of BSNL.	Chitradurga	Chitradurga	Challakere	3.5
43	Diversion of 3.75 ha of forest land for construction of alternative arrangement of Raibag High Level Distributory in K.M. No.22 under GLB Canal at Raibag in Belgaum district in favour of Executive Engineer, Karnataka Neerhari Nigam Niyamit, GLBC Division-I, Ghataprabha	Gokak	Belgaum	Savadatti	3.75
44	Diversion of 1.908 ha of forest land in Sy.No. Manjanahalli Estate, Sakleshpura Taluk, Hassan Division, Hassan District for construction of 66 KV SC line from Hassan to Arkalgud in favour of Superintendent Engineer, Major Works Circle, Karnataka Power Transmission Corporation	Hassan	Hassan	Sakleshpura	3.81
45	Diversion of 3.85 ha of forest land for the purpose of construction of 110 KV DC Transmission line from 220 KV receiving station, Belgaum to 110 KV SC Ghataprabha line	Belgaum	Belgaum	Belgaum	3.9
46	Diversion of 4.00 ha of forest land in Sy.No.93 of Yamunapur village (Basavanakoll Hilllock), Belgaum Forest Division Belgaum District for construction of Water Treatment Plant and allied works in favour of the Commissioner, City Corporation, Belgaum.	Belgaum	Belgaum	Belgaum	4
47	Diversion of 2 Ha of Forest land (In addition to 2 Ha already released) total 4.00 ha in Dharwad District for construction of Nehru Arts & Science College, Hubli.	Sagar	Shimoga	Sagar	4
48	Release of 4.00 ha of forest land in Ammanagatta State Forest in Gubbi Taluk, Tumkur District, for excavation for 7th, 8th and 9th KM in distributory No.15 of TBC of Hemavathi Project	Tumkur	Tumkur	Gubbi	4
49	Diversion of 4.04 ha of forest land in Hargal Taluk of Haveri forest division/district for construction of Basapur Lift Irrigation Scheme-II in favour of the Executive Engineer, Karnataka Neerhari Nigam Limited (KNNL), UTP Division, Ranabennur.	Haveri	Haveri	Hungal	4.04
50	Diversion of 4.1069 ha. of forest land in MF, Haragihall MF, Karadibetta SF and Gauthampura forest of Sagar forest division, Shimoga district for improvement and widening of existing road from Shikaripura to Anandpura link T-21 in favour of the Executive Engineer, KSHIP, Shimoga	Sagar	Shimoga	Thirthally	4.1069
51	Diversion of 2.09 ha of forest land for proposed construction of 66 KV SC line from Udayapura to Ramapura in Sy. No.1 Rayasamudra kaval, Channarayapatna Taluk, Hassan Division & District in favour of The Superintendent Engineer(Elect) M/W Circle, KPTCL Ltd. Shimoga	Hassan	Hassan	Sakleshpura	4.18
52	Diversion of 4.30 ha of forest land for construction of Savaigi-Tungal Lift Irrigation in Jamkhandi, Bagalkote in favour of the Executive Engineer, Karnataka Niravari Nigama Ltd., HBC Division, Athani.	Bagalkot	Bagalkote	Jamkhandi	4.3
53	Diversion of 4.786 ha. of forest land for construction of proposed 110 KV DC line from JST 1 & 2 line near 110/11 KV Sub-Station Jog to proposed 110 KV switchyard at MGH Tail race project.	Sagar	Shimoga	Sagar	4.786
54	Diversion of 4.80 ha forest land for establishing Wind Farm in RF Sy.No. 43A & 44 Kadakol Village in Shirahatti Range to M/s. Karnataka Power Corporation in Gadag Division/District	Koppa	Chikmagalur	Koppa	4.8
55	Diversion of 4.80 ha of forest land in Sy No 108 & 109 of Naganahalli Village Sy No 281 of Ippadi Village kunigai Taluk, Sy No 41 of Varthihalli Village Magadi Taluk, Tumkur & Ramanagara Division in favour of the Executive Engineer Minor Irrigation Division, Tumkur for reconstruction of existing breached Mudduranganakere Tank.	Tumkur	Tumkur	Kunigal	4.8

Non-forest land received for raising Compensatory Afforestation in proposals involving diversion of forest land for Government Departments/ Agencies under Forest (Conservation) Act, 1980


Sl. No	Project Name	Division	District	Taluk	Extent (Ha)
56	Diversion of 4.85 ha of forest land in Thirumala devaragudda Reserve Forest for establishing a bore sight collimation facility for master control facility ISRO, Hassan	Hassan	Hassan	Sakleshpura	4.85
57	Diversion of 4.95 ha of forest land for construction of 66 KV D/C line (LJLO) of Kadumane Mini Hydel Scheme-2 KMHS-2 being developed by the NEPL located near Maranahalli Village Sakleshpura taluk, Hassan District.	Hassan	Hassan	Sakleshpura	4.95
58	Diversion of 4.98 ha of forest land in Shettyhalli Lakkapatna R.F. Periyapatna Taluk, Hunsur Forest Division, Mysore District for construction of Canal under Harangi Project in favour of Irrigation Department	Mysore	Mysore	Periyapatna	4.98
59	Diversion of 2.50 ha of forest land for construction of 66 KV SC line from Kushalnagar to Ramanathapura in favour of Superintending Engineer(Elect) MW Circle, KPTCL, Shimoga, Hassan District, Coorg and Hassan District	Hassan	Hassan	Sakleshpura	5
60	Diversion of 6.00 ha in Sy.No.26 of Melinakavie and Sy.No.45 of Kelaginakanive in Krishnarajapura R.F. Molakalmuru Range of Chitradurga Division for laying of 400/220 KV double circuit transmission line from Bellary Thermal Power Station (BTPS) to Hiriyr (Beeranahalli) in favour of the Executive Engineer (Elect.,) Major Works Division, KPTCL, Chitradurga.	Chitradurga	Chitradurga	Hiriyr	6
61	Release of 6.20 ha of forest land for construction of new tank under World Bank Aid at Beeranahalli Village, Chicholi Taluk, Gulbarga District.	Koppa	Chikmagalur		6.2
62	Diversion of 6.37 ha of forest land in Chikkasandra State Forest Bukkapatna Range, Sira, Tumkur Division/District for running 66 KV SC line from Sira to Bukkapatna in favour of the Executive Engineer (MWD) KPTCL Ltd., Tumkur	Tumkur	Tumkur	Chiknayakanahalli	6.37
63	Diversion of 3.20 ha (8 acres) of forest land for construction of new tank across Kollitachaluhalla near Gilagundi Village of Sagar Taluk	Sagar	Shimoga	Sagar	6.48
64	Diversion of 6.75 ha of forest land for construction of 33 KV SC transmission line from Kappatagudda to Gadag in Gadag (the then Dharwad District) in favour of the EE (Electrical), MWD, KEB (KPTCL), Hubli	Tumkur	Tumkur	Madhugiri	6.75
65	Release of 7.15 ha of forest land for construction of a new tank near Arasinagundin Hiriyr Taluk, Chitradurga District	Chitradurga	Chitradurga	Hiriyr	7.15
66	Permission of laying off 39th Distributory Canal, Hemavathi (R.B. H.L) Right Bank High Level Canal in Forest land of 7.5 Ha.	Hunsur	Mysore	K.r.nagar	7.5
67	Release of 3.99 ha of Reserve Forest land falling under K.Shettyhalli Reserve Forest in Mandya District for construction of link canal under modernisation of Vishveswaraiiah Canal.	Mandya	Mandya	Pendavapura	8
68	Renewal of lease over an area of 8.09 ha of forest land for quarrying at Dossabetta South in Mysore district by M/s Mysore Minerals Ltd	Mandya	Mandya	Nagamangala	8.09
69	Diversion of 8.34 ha in Metriki RF, Sandur Taluk of Bellary Division for laying of 400/220 KV double circuit transmission line from Bellary Thermal Power Station (BTPS) at Kudutini to Hiriyr (at Beeranahalli) in favour of the Executive Engineer (Elec), Major Works Division, KPTCL, Chitradurga.	Chitradurga	Chitradurga	Hiriyr	8.34
70	Diversion of 8.79 hectare of forest land for construction of 33 KV DC Line from Muthinakoppa Substation to N.R.Pura Substation and N.R.Pura Substation to Koppa Substation in N.R. Pura Taluk, Chikmagalur District in favour of Executive Engineer (Elec) MESCOM Ltd., Chikmagalur	Koppa	Chikmagalur	Koppa	8.79
71	Mining lease application of M/s. Karnataka Minerals and manufacturing Company Ltd. for Lime Stone, Dolomite etc., for 9 ha forest land in Chitradurga District.	Chitradurga	Chitradurga	Hiriyr	9
72	Diversion of 9.48 ha. of forest land for Karamasati Lift Irrigation Scheme under Hippuragi Barrage Project in Gokak division, Belgaum District.	Gokak	Belgaum	Savadatti	9.48
73	Diversion of 9.72 ha of forest land in Sy.No.1 Mallapanabetta SF Sy No. 168 of Baladare Village for the purpose of construction of Dindiganahally Branch Canal under Kachenahally Lift Irrigation Scheme in Channarayapatna Taluk, Hassan District in favour of the Executive engineer, Hemavathi Dam Division, Gour-Hassan District.	Hassan	Hassan	Arsikere	9.72
74	Release of 9.87 ha of forest land in Chitradurga District for laying the Chitradurga and Rayadurga M.G.Line in favour of Southern Railways	Chitradurga	Chitradurga	Challakere	9.87

Non-forest land received for raising Compensatory Afforestation in proposals involving diversion of forest land for Government Departments/ Agencies under Forest (Conservation) Act, 1980					
SL No	Project Name	Division	District	Taluk	Extent (ha)
75	Diversion of 11.48 ha (Revised 11.14 ha) of forest land for construction of Broad gauge Railway line from Hassan to Bangalore (F.Sy.Nos. 61, Heggadiahalli, 22/1, 19/2, 33/3, Tyavalli, 1, Karekere, 21/1 Hittal Aladahalli, Villages, Burude RF and Karekere RF.)	Hassan	Hassan	Sakleshpura	11.14
76	Permission of use 11.20 ha of forest land in Sollarup Reserve Forest in Mysore and Hunsur Divisions, for construction of Bheemahalli Tank Project in H.D.Kote Taluk, Mysore Distret.	Mysore t	Mysore	Heggadadevanakote	11.2
77	Diversion of 5.764 hectare of forest land for realignment of road (SH-34) in Mullur Ghat of link 21C region, Ramdurga Taluk, Belgaum District in favour of the Executive Engineer, KSHIP Division, Belgaum.	Belgaum	Belgaum	Ramadurg	12
78	Construction of 400 KV SC transmission line from RTPS to Guttur in Bellary Division in Bellary District Gudekote/ Toranagalli, Kudligi Range in favour of the Superintending Engineer (E), Major Works Circle, KEB (KPTCL) Munirabad Diversion of 11.90 ha of forest land. (11.90-ha appearing at condition No.7, the figure and words 12.20 ha shall be substituted)	Davanagere	Davanagere	Harapanahalli	12.16
79	Diversion of 12.98 ha of forest land in Sy. No. 18 of Guddad Beeranahalli and Sy. No 61 of Thygadabagi, Bhadravathi Division for Hodirayanahalla division scheme in favour of Executive Engineer, Bhadravathi.	Bhadravathi	Chikmagalur	Tarikere	12.98
80	Diversion of 33.60 ha of forest land for ML.No 995 in favour of M/s, Mysore Mineral Ltd. Bangalore, Ubbalundi Iron Ore Mines in Sandur Taluk, Bellary District.	Bellary	Bellary	Kurugodu	13
81	Diversion of 13.93 hectare of forest land in various forest area of Sakaleshpura taluk in Hassan district for implementation of Yettinaholte project in favour of the Executive Engineer, Karnataka Niravari Nigam Limited(KNNL) Yettonahallae Division No-1, Sakaleshpura, Hassan district for providing drinking water supply to the drought prone area of Kolar, Chikkaballapura, ramanagara, Bangalore Rural district Devanahalli industrial area and port of Hassan district	Hassan	Hassan	Arsikere	13.93
82	Diversion of 15.4 ha of forest land in Kundapura Forest Division for construction of Left Bank Canal under Varahi Lift Irrigation Scheme in Dakshina Kannada District	Kundapur	Udupi	Kundapura	15.4
83	Diversion of 5.82 ha of forest land in S.No.63 Kambala village (Adarangi North State Forest), Nelmangala Taluk, Bangalore Rural Division for construction of 400 KV DC line from Shimoga to Nelmangala in favour of the Superintendent Engineer (Major Works Circle), KPTCL Ltd., Bangalore Rural District (5.82 Km)	Bangalore rural, Davanagere	Bangalore rural, Davanagere	Doddaballapura, Harapanahalli	15.82
84	Diversion of 16.067 ha of forest land in Mangalore and Chikkamangalore Division in favour of M/s. Petronet MHB Ltd., of laying of pipe line from Mangalore to Bangalore. (16.067Ha reduced to 15.85Ha)	Chikmagalur	Chikmagalur	Mudigere	15.85
85	Release of 8.0 ha of forest land for construction of Tank at Artalav near Mudageri Village, Karwar Taluk	Sagar	Shimoga	Shikaripura	16
86	Release of 16.65 ha of forest land for construction of 66 K.V. transmission line from Hiriyur to Mathud village in Chitradurga District in favour of Karnataka Electricity Board	Chitradurga	Chitradurga	Hiriyur	17
87	Release of 2.40 ha of forest land of Ankapura State Forest to Irrigation Department for excavation of canal Hemavathi Project.	Tumkur	Tumkur	Chiknayakanahalli	17.4
88	Diversion of 18.40 ha of forest land for construction of distributory 6B under Narayanapura Right Bank Canal.	Raichur	Raichur	Maski	18.4
89	Diversion of 18.11 hectare of forest land in Survey Number 1 of Kadugodi Plantation, Bengaluru East Taluk, Bengaluru for extension of East-West Metro line from Gyeppanahalli to Whitefield under Phase-II of Bengaluru Metro Rail Project in favour of Managing Director, Bengaluru Metro Rail Corporation Limited (BMRC), Bengaluru.	Bangalore urban, Dandeu	Bangalore urban, Utar kannada	Bangalore-south, Joida	18.464
90	Diversion of 19.39 ha of forest land for setting up wind farm in Hiriyur Taluk in Chitradurga Division in Favour of M/s KREDL to M/S Enercon Wind Farm(India) Ltd, Bangalore.	Chitradurga	Chitradurga	Holalkere	20
91	Release of 50 ha(Sanctioned 20.5 Ha) of forest land in Mysore District for the construction of irrigation Tank across Kuduregundihalla in Nanjangud Taluk, Mysore Dist.	Mysore t	Mysore	Heggadadevanakote	20.5
92	Diversion of 21.00 ha of forest land in Siddadevara Betta State Forest, Magadi Taluk, Bangalore District for construction of Minar Irrigation tank near Yethinmane Guraganji (YG) Gudda	Ramanagara	Ramanagara	Magadi	21
93	Diversion of 22.70 ha of forest land of laying Railway line between Kador - Chikkamangalur - Sakaleshpur New Broad Guageline.	Chikmagalur	Chikmagalur	Chikmagalur	22.7

Non-forest land received for raising Compensatory Afforestation in proposals involving diversion of forest land for Government Departments/ Agencies under Forest (Conservation) Act, 1980

SL No	Project Name	Division	District	Taluk	Extent (ha)
94	Renewal of Mining Lease over 23.8Ha (Applied 80.00 ha) of forest land in favour of M/s. Mysore Minerals Limited for bauxite mining in district Udipi, Karnataka	Bhadravathi	Chiknagalur	Tarikere	23.8
95	Release of 23.96 ha of forest land in Mandwad village, Gadag Forest Division for construction of a new tank near Munwad village, Mundargi Taluk, Dharwad District.	Gadag	Gadag		23.96
96	Diversion of 38.45 ha of forest land for renewal of mining lease No. 1659 in favour of M/s. Mysore Minerals Ltd., in Jambunathanahally in Bellary District	Bellary	Bellary	Siruguppa	36.65
97	Diversion of 41.00 ha of forest land for construction of Raibagh High Level Distributory-II Canal in Raibag in forest area of Habbarawadi Raibag, Nagaral and Byakud Village of Raibag Range Karnataka.	Gokak	Belgaum	Savadatti	41
98	Release of 45 ha of forest land in Sy.No: 98 and 99 Kakati Range, Belgaum District to establish the Markandeya Co-operative Sugar Mills Ltd	Belgaum	Belgaum		45
99	Request for release of 50.00Ha (Applied 70.00 ha) of forest land on lease basis in Sathyagal, Jahageer in Kollegal Division of Mysore Circle, for Shivsamudram Seasonal Power Scheme by M/s. Karnataka Power Corporation Limited	Mandya	Mandya	Nagamangala	50
100	Diversion of 52.62 ha of Forest Land for Chikihole Reservoir Project in Kodagu District	Madikeri	Kodagu	Somawarpet	52.62
101	Diversion of 140.917 ha of forest land in Kamalapura Ingagi Village of Bilikallu West Reserve Forest, Hospet Taluk, Ballari District for establishment of Zoological Park, in favour the Executive Director and Deputy Conservator of Forests, Shree Atal Bihari Vajpayee Zoological Park, Kamalapura, Ballari District.	Bellary	Bellary	Hospet	57
102	Release of 60.23 ha of forest land in Uttar kannada District for laying 110 KV Transmission line from Kunta to Murudeshwar in favour of Karnataka Electricity Board	Tumkur	Tumkur		60.23
103	Diversion of 27.72 ha of forest land for construction of 220 KV DC transmission line from Hubli-Belgaum-Naredra (Hubli 2nd Stage) in Dharwad District.	Dharwad	Dharwad	Dharwad	83.16
104	Release of 46.70 ha of forest land for construction of Ingalagere tank near Bylakuppe, Mysore District.	Hunsur	Mysore	Hunsur	85.39
105	Diversion of 97.22 ha (240.10 acres) of deemed forest land in Tumkur District for establishment of Tumkur University Campus, Karnataka	Tumkur	Tumkur	Chiknayakanahalli	97.22
106	Diversion of 98.224 ha of additional forest land for renewal of ML No.2002 in favour of M/s. Mysore Minerals Ltd. Thimmaganagudi, Sandur Taluk Bellary district, Karnataka.	Bellary	Bellary	Kurugodu	98.224
107	Diversion of 98.75 (Applied 295 ha) of forest land for renewal of mining lease No 2002 in favour of M/s. Mysore Minerals Limited, District Bellary.	Bellary	Bellary	Kurugodu	98.75
108	Diversion of 110.10Ha. (revised from 186.42ha) of forest land in Bhadravathi Division for execution and construction of Upper Bhadra Project-II (Lifting of water from Bhadra Reservoir to Ajjampura delivery Chamber) in favour of the Executive Engineer, Karnataka Neeravari Nigama Limited, Upper Bhadra Project Division 2. B.R.Project, Bhadravathi, Karnataka.	Chitradurga	Chitradurga	Challakere	110.1
109	Diversion of 111.57 ha (Revised from 171.5461Ha) of forest land in Janklal RF, Devaragudda RF and Lakkihalli RF of Hosadurga Range, Chitradurga Forest Division for construction of Chitradurga Branch Canal under Upper Bhadra Project in favour of the Executive Engineer, Karnataka Neeravari Nigama Limited, UBP Project Division-4, Hosadurga, Karnataka	Chitradurga	Chitradurga	Challakere	111.57
110	Diversion of 68.215 ha of forest land in Kamanagar (the then Bangalore Rural) District and Bangalore Urban District for implementation of Bangalore-Mysore Infrastructure Corridor Project	Bangalore Rural	Bangalore Rural	Doddabaliapura	68.215
111	Diversion of 129.60 ha of forest land for construction of Varahi Irrigation Project in Dakshina Kannaada District	Hassan	Hassan	Holenarasipura	129.6
112	Mining lease for diversion of 80.93 ha of forest land at Subbarayanahalli Village in favour of M/s. Mysore Minerals Ltd. Bangalore for Iron ore mining in Bellary District	Bellary	Bellary	Hadagali	140.63
113	Release of 199.35 ha of forest land in Raichur District for construction of Natayanaopura Right Bank Canal,	Raichur	Raichur	Lingasugur	199.35
114	Diversion of 200 ha of forest land in favour of Revenue Department for rehabilitation of 154 tribal families displaced by formation of Bandipur National Park and Construction of Kabini Reservoir in District Mysore, Karnataka	Mysore	Mysore	Heggadadevanakote	200

Non-forest land received for raising Compensatory Afforestation in proposals involving diversion of forest land for Government Departments/ Agencies under Forest (Conservation) Act, 1980					
SL No	Project Name	Division	District	Taluk	Extent (ha)
115	Diversion of 172.53 hectare of forest land for construction of 400 KV DC line (CKT-1) from Nandikur (Udupi) Generating Station to 400/200 KV Receiving Station at Shantigrama (Hassan) in favour of The Executive Engineer, Elec, Major Works Division, Karnataka Power Transmission Corporation Limited, Hassan.	Chitradurga	Chitradurga	Challakere, Hiriyur	200.403
116	Diversion of 338.53 ha (approved area 334.17 ha) of forest land for construction of Markandeya Reservoir Project in District Belgaum	Belgaum	Belgaum	Hukkeri	363.89
117	Diversion of 449.55 ha of forest land for Upper Tunga Project, Shimoga District.	Shimoga	Shimoga	Thirthally	434.5522
118	Diversion of 565 hectares (1394.20 Acres) of forest land for construction of New International Airport at Devanabally Taluk, Bangalore in favour of M/s. Karnataka State Industrial Investment and Development Corporation Ltd	Bangalore rural	Bangalore rural, Ramanagara	Channarayana, Doddaballapura	565
119	Release of 727.074 ha (corrected by GOI on 15-12-1999 from 732 ha) of Reserve Forest land in Uttar Kannada District for setting up of Atomic Power Plant at Kaiga	Cauvery wild life, Mandya, Mysore t	Chamarajanagara, Mandya, Mysore	Chamarajanagara, Gundlupet, Nanjangud, Yalandur	732
120	Diversion of 348.88 ha of forest land in Dakshina Kannada and Uttara Kannada District for Konkani Railway Project.	Kundapur	Udupi		774.5
121	Release of 3051 ha of Reserve Forest land in Uttar Kannada District for construction of Kadra Dam, Power house etc. under Kalinadi Hydro Electric Project Corporation Ltd., Bangalore	Belgaum, Chitradurga, Davanagere, Gokak, Hassan, Mandya, Raichur, Sagar, Shimoga	Belgaum, Chitradurga, Davanagere, Hassan, Mandya, Shimoga	Hosanagar, Nagamangala, Srirangapana, Thirthally	3021.724
Total					8,535.48


 ಪ್ರಧಾನ ಮುಖ್ಯ ಅರಣ್ಯ ಸಂರಕ್ಷಣಾಧಿಕಾರಿ
 (ಅರಣ್ಯ ಸಂರಕ್ಷಣೆ) ಮತ್ತು ನೋಡಲ್ ಅಧಿಕಾರಿ
 ಅರಣ್ಯ ಭವನ, 18ನೇ ಅಡ್ಡರಸ್ತೆ, ಮಲ್ಲೇಶ್ವರಂ.
 ಬೆಂಗಳೂರು - 560 003