


ಕರ್ನಾಟಕ ವಿಧಾನ ಪರಿಷತ್ತು

ಚುಕ್ಕೆ ಗುರುತಿಲ್ಲದ ಪ್ರಶ್ನೆ ಸಂಖ್ಯೆ	:	366
ಸದಸ್ಯರ ಹೆಸರು	:	ಶ್ರೀ ಮೋಹನ್ ಕುಮಾರ್ ಕೊಂಡಜ್ಜಿ (ನಾಮ ನಿರ್ದೇಶನ ಹೊಂದಿದವರು)
ಉತ್ತರಿಸುವ ದಿನಾಂಕ	:	23.09.2020.
ಉತ್ತರಿಸುವ ಸಚಿವರು	:	ಉಪ ಮುಖ್ಯಮಂತ್ರಿಗಳು, ಲೋಕೋಪಯೋಗಿ ಮತ್ತು ಸಮಾಜ ಕಲ್ಯಾಣ ಇಲಾಖೆ

ಕ್ರ. ಸಂ	ಪ್ರಶ್ನೆ	ಉತ್ತರ
ಅ)	ರಾಜ್ಯದಲ್ಲಿ ರಾಷ್ಟ್ರೀಯ ಹೆದ್ದಾರಿಯಾಗಿ ಪರಿವರ್ತನೆಯಾಗಲು ಕೇಂದ್ರ ಭೂಸಾರಿಗೆ ಮಂತ್ರಾಲಯಕ್ಕೆ ಸಲ್ಲಿಕೆಯಾದ ಪ್ರಸ್ತಾವನೆಗಳು ಯಾವುವು; ಹಾಗೂ ದ್ವಿಪಥ ರಸ್ತೆಯಾಗಿ ಉನ್ನತೀಕರಿಸಲು ಸಲ್ಲಿಕೆಯಾದ ಪ್ರಸ್ತಾವನೆಗಳು ಯಾವುವು; (ಜಿಲ್ಲಾವಾರು ವಿವರ ಒದಗಿಸುವುದು)	ರಾಜ್ಯದಲ್ಲಿ 256.07 ಕಿ.ಮೀ. ಉದ್ದದ ರಸ್ತೆಗಳನ್ನು ರಾಷ್ಟ್ರೀಯ ಹೆದ್ದಾರಿಯನ್ನಾಗಿ ಮೇಲ್ದರ್ಜೆಗೇರಿಸಲು ರಾಜ್ಯ ಸರ್ಕಾರದಿಂದ ಕೇಂದ್ರ ಭೂಸಾರಿಗೆ ಮಂತ್ರಾಲಯಕ್ಕೆ ಪ್ರಸ್ತಾವನೆಯನ್ನು ಸಲ್ಲಿಸಲಾಗಿರುತ್ತದೆ. ವಿವರಗಳನ್ನು ಅನುಬಂಧ-1ರಲ್ಲಿ ಲಗತ್ತಿಸಿದೆ.
ಆ)	ಕೋಟೇಶ್ವರ ಹಾಲಾಡಿ ಸೋಮೇಶ್ವರ ರಾಜ್ಯ ಹೆದ್ದಾರಿಯನ್ನು ರಾಷ್ಟ್ರೀಯ ಹೆದ್ದಾರಿಯಾಗಿ ಪರಿವರ್ತನೆ ಮಾಡಲು ಹಾಗೂ ದ್ವಿಪಥ ರಸ್ತೆಯನ್ನಾಗಿ ಅಭಿವೃದ್ಧಿಪಡಿಸಲು ಯೋಜಿಸಲಾಗಿದೆಯೇ; ಈ ಪ್ರಸ್ತಾವನೆಯು ಈಗ ಯಾವ ಹಂತದಲ್ಲಿದೆ; (ವಿವರಗಳನ್ನು ಒದಗಿಸುವುದು)	ಕುಂದಾಪುರ-ಕೋಟೇಶ್ವರ-ಹಾಲಾಡಿ-ಸೋಮೇಶ್ವರ-ಆಗುಂಬೆ-ಶೃಂಗೇರಿ 88 ಕಿ.ಮೀ. ಉದ್ದದ ರಾಜ್ಯ ಹೆದ್ದಾರಿಯನ್ನು ಯೋಜನಾ ತಯಾರಕರು ತಯಾರಿಸುವ ಯೋಜನಾ ವರದಿ ಯನ್ನಾಧರಿಸಿ ರಾಷ್ಟ್ರೀಯ ಹೆದ್ದಾರಿಯನ್ನಾಗಿ ಮೇಲ್ದರ್ಜೆಗೇರಿಸಲು ದಿನಾಂಕ:21-11-2016 ರಂದು ಕೇಂದ್ರ ಭೂಸಾರಿಗೆ ಮಂತ್ರಾಲಯದಿಂದ ಅನುಮೋದನೆ ನೀಡಲಾಗಿರುತ್ತದೆ. ಸದರಿ ರಸ್ತೆಗೆ ಯೋಜನಾ ವರದಿ ತಯಾರಿಸಲು ಯೋಜನಾ ಸಮಾಲೋಚಕರನ್ನು ನೇಮಿಸಲು ಟೆಂಡರ್ ಕರೆದಿದ್ದು, ರೂ.392.45 ಲಕ್ಷಗಳಿಗೆ (ಜಿಎಸ್‌ಟಿ ಒಳಗೊಂಡಂತೆ) ಮೆ ಇ.ಐ. ಟೆಕ್ನಾಲಜೀಸ್‌ರವರ ಆರ್ಥಿಕ ಬಿಡ್ಡನ್ನು ಅನುಮೋದನೆಗಾಗಿ ದಿನಾಂಕ:18-03-2019ರಂದು ಕೇಂದ್ರ ಭೂಸಾರಿಗೆ ಮಂತ್ರಾಲಯಕ್ಕೆ ಸಲ್ಲಿಸಲಾಗಿರುತ್ತದೆ. ಮುಂದುವರಿದು, ಕೇಂದ್ರ ಭೂಸಾರಿಗೆ ಮಂತ್ರಾಲಯದ ಪತ್ರ ಸಂ.RW/NH-33044/24/2020-S&R (P&B) ದಿನಾಂಕ:28-07-2020ರಲ್ಲಿ In principle approved ರಸ್ತೆಗಳಿಗೆ ಯೋಜನಾ ತಯಾರಿಕಾ ಹಂತವನ್ನು ಯಥಾ ಸ್ಥಿತಿಯಲ್ಲಿ ಅಂತಿಮಗೊಳಿಸಲು ಸೂಚನೆ ನೀಡಲಾಗಿದೆ. ವಿವರಗಳನ್ನು ಅನುಬಂಧ-2 ರಲ್ಲಿ ಲಗತ್ತಿಸಿದೆ.
ಇ)	ರಾಜ್ಯದಲ್ಲಿರುವ ಯಾವ ಯಾವ ರಸ್ತೆಗಳನ್ನು ರಾಜ್ಯ ಹೆದ್ದಾರಿಯಾಗಿ ಪರಿವರ್ತನೆ ಮಾಡುವ ಬಗೆಗಿನ ಪ್ರಸ್ತಾವನೆಯು ಸರ್ಕಾರದ ಮುಂದಿದೆ? (ಜಿಲ್ಲಾವಾರು ವಿವರ ಒದಗಿಸುವುದು)	ಸರ್ಕಾರದ ಆದೇಶ ಸಂಖ್ಯೆ:ಲೋಇ ಇ-85 ಇಎಪಿ 2020, ದಿನಾಂಕ:01.09.2020 ರಲ್ಲಿ ರಾಜ್ಯದಲ್ಲಿನ 9601.46 ಕಿ.ಮೀ. ಉದ್ದದ ಜಿಲ್ಲಾ ಮುಖ್ಯ ರಸ್ತೆಗಳನ್ನು ರಾಜ್ಯ ಹೆದ್ದಾರಿಗಳನ್ನಾಗಿ ಮೇಲ್ದರ್ಜೆಗೇರಿಸಲಾಗಿದೆ. ವಿವರಗಳನ್ನು ಅನುಬಂಧ-3ರಲ್ಲಿ ಲಗತ್ತಿಸಿದೆ.

ಕಡತ ಸಂಖ್ಯೆ: ಲೋಇ 172 ಸಿಎನ್‌ಹೆಚ್ 2020 (ಇ)


 (ಗೋವಿಂದ.ಎಂ.ಕಾರಜೋಳ)
 ಉಪ ಮುಖ್ಯಮಂತ್ರಿ,
 ಲೋಕೋಪಯೋಗಿ ಮತ್ತು
 ಸಮಾಜ ಕಲ್ಯಾಣ ಇಲಾಖೆ


LEGISLATIVE COUNCIL QUESTION**Annexure-I**

UnStarred Question No - 312 (366)

Member's name - Shri Mohan Kumar Kondacchi

List of Roads submitted by PWD, GOK to MORT&H, GOI for upgradation(pending) yearwise from 2017-18 to 2019-20.

SL.No	Name of Road	Length in Kms.	District	Date of reference	Reference No.
2017-18					
Nil					
2018-19					
1	Kushalnagar - Virajpete section of SH -91	45.27	Madikeri	24.08.2018	PWD 226 CNH 2018
2	Hunsur (SH-90) to Tholpatti (Kerala border) (SH-89) via Gonikoppa - Ponnampet - Srimangala - kutta	86.4	Madikeri	15.12.2018	PWD 356 CNH 2018
2019-20					
1	Sakleshpura - Kodlipete - Shanivarsante - Gopalapura - Hebbale - Kushalnagar - Guddehosur - Siddapur - Ammati - Virajpete - Thalacheri - Kannur	124.4	Hassan & Madikeri	12.06.2019	PWD 305 CNH 2018
Total		256.07			



ಕರ್ನಾಟಕ ರಾಜ್ಯ ಪಂಚಾಯತ್ ರಾಜ್ ಇಲಾಖೆ
ಬೆಂಗಳೂರು, 2019
ಅಧಿಕಾರಿಗಳಿಗೆ
(ಕರ್ನಾಟಕ ರಾಜ್ಯ ಪಂಚಾಯತ್ ರಾಜ್ ಇಲಾಖೆ)

RW/NH-33044/24/2020-S&R(P&B)
GOVERNMENT OF INDIA
MINISTRY OF ROAD TRANSPORT & HIGHWAYS
S&R(P&B) Section
Transport Bhavan, No.1, Parliament Street, New Delhi-110001.

Dated: 28th July, 2020


To

1. The Chief Secretaries of all the State Governments/ UTs
2. The Principal Secretaries/ Secretaries of all States/ UTs Public Works Department dealing with National Highways, other centrally sponsored schemes.
3. All Engineers-in-Chief and Chief Engineers of Public Works Department of States/ UTs dealing with National Highways, other centrally sponsored schemes.
4. The Director General (Border Roads), Seema Sadak Bhawan, Ring Road, New Delhi- 110 010.
5. The Chairman, National Highways Authority of India, G-5 & 6, Sector-10, Dwarka, New Delhi-110 075.
6. The Managing Director, NHIDCL, PTI Building, New Delhi-110001
7. All CE-ROs, ROs and ELOs of the Ministry

Sub. : Project Preparation for 'in principle' declared National Highways


Several Consultancy assignments for preparation of feasibility report/DPR has been awarded for the state Highways/Roads proposed to be converted to National Highways (in principle NH). However, some of these consultancy assignments are on hold due to pending policy decision on declaration of these stretches as National Highways. There have been several representations by various Consultants and other stakeholders to either take up these projects or close them and to release the payments due to the Consultants. Besides this, key personnel deployed on such DPRs are unable to be deployed on other projects. It has therefore been decided to proceed with these consultancy assignments in the following manner:-

- a. The stretches already decided not to be declared as National Highways, may be closed at inception level and payment to the consultant up to that stage may be released.
- b. The other stretches, the final feasibility report may be got prepared from the consultant and approved it by the concerned officer as per the delegation. These consultancy assignment is to be closed at the final feasibility stage and payment up to that stage is to be made to the consultant. The Regional Office shall ensure that all final feasibility stage has been completed by consultant.


28.7.2020

- c. In case consultant has completed the task beyond the final feasibility stage also, the regional officers shall ensure that all the activities upto final feasibility stage has been completed by consultant and got it approved by concerned officer. In such cases the consultancy assignments is to be close to the nearest stage of the project preparation and payment up to that stage may be released.
- d. The completed inception report or the final feasibility report or other stage report may be shared with state government for their reference/utilization if state government intend to develop those stretches through their own resources and also utilize the services of the consultant for further stage based on mutual agreement between the state government and consultant.
- e. The key personnel engaged for these consultancy assignments may be fielded by the consultant for other consultancy assignments if intended so by them.

Yours faithfully,

 28.7.2020
Shadab Imam

Executive Engineer (S&R) (P&B)

For Director General (Road Development) & SS

Copy to:

1. All CEs in the Ministry of Road Transport & Highways
2. The Secretary General, Indian Roads Congress
3. Technical circular file of S&R (R) Section
4. NIC-for uploading on Ministry's website under "What's new"

Copy for kind information to:

1. Sr. PPS to Secretary (RT&H)
2. PPS to DG (RD) & SS
3. PS to ADG-I
4. PS to JS (T)/ JS (H)/ JS (LA&C)/ JS (EIC)

ವಿಧಾನ ಪರಿಷತ್ ಚುಕ್ಕೆ ರಹಿತ ಪ್ರಶ್ನೆ ಸಂಖ್ಯೆ: 312 (366)ರ ಲಗತ್ತು ಅನುಬಂಧ- 3

Upgradation of Roads From Major District road to State Highways

Sl No	Sl. No	Taluk	Name of the Major District road	Length
Bangalore Urban District				
1	1	Bangalore South	Road from Bangalore-Magadi Road(SH-85) to Gunjur (SH 35) Road via Gangappanahalli cross, Chandrappa circle, Doddalada Mara, Ramohalli, Kumbulugudu, Agara Thataguni, Kagglipura, Banneragatta Road, Homadevanhalli, Bettadasapura, vipro Junction, NH-7 (Hosur Road), Konappana Agraha, Sarjapura Main Road (Kodathi Gate), Kacchamaranahalli and Gunjuru in Banglore urban district from CH 0.00 to 78.00 km (Over lapping lenght in NH and SH -10.5 km)	67.50
2	2	Ramangar,Kanapura,Bangalore South and Anekal	Road from NH -275 at Bidadi to NH-7 at Bommasandra via Kanchugaranahalli, Harohalli, Urganadoddi, Jigani, Bommasandra from ch 45.00 to 53.65 km in Bangalore urban district	8.65
3	3	Bangalore North	Road from NH-75 at Makali to Join SH-104 at Mylanahalli via Honasandra cross,Alur ,APMC yard, Sr Basaveshwara Temple, Kodipalya, Madure, Kakolu, Rajankundte, Thimmasandra, Bettalasuru, NH-7 Muthugadahalli, Begur, Chikkanahalli, Mylanahalli (SH-104) from ch 0.00 to 53.60 km (overlap length 5.00 km) in Bangalore Urban District	48.60
4	4	Bangalore North	Road from NH-275 Madanayaganahalli to join Kakollu via Tarabanahalli cross in Bangalore Urban District	18.00
5	5	Anekal	Road from Anekal to Sarjapura Road via Chandapura	27.00
Bangalore urban Total Length				169.75
Chamarajanagar District				
6	1	Chamarajanagar	Haradanahalli - Arakalavadi - Bommanahalli road	34.4
7	2	Chamarajanagar	NH 150 Panyadahundi - Aldur road SH 84 in Chamarajanagara taluk	27.5
8	3	Chamarajanagar	SH 81 Yelanduru Gundlupete to NH 150/A via Veeranapura - Harave - Heggavadi road in Chamarajanagara taluk	22.8
9	4	Chamarajanagar	SH 81 to NH 150/A via Udigala to Join Badanavalu via Thammadahalli, Kengaki, Sagade, Maleyuru, Kulagana, Kebbepura, Hemmaragala	40.9
10	5	Chamarajanagar	NH 212 Muguru cross to Santhemarahalli NH 2019	8.4
Chamarajanagar Taluk Total				134
11	6	Kollegala	SH-38 Doddinduvadi to Hanur via Thannuru Bandaalli	39.2
12	7	Kollegala	Ramapura to Vadakehallia road via dinhalli, hoogyam, nalroad, martally in Hanuru taluk	73.4
13	8	Kollegala	Palar to Hogenkal falls road via Gopinatham in Hanuru taluk	28.6
Kollegala Taluk Total				141.2
14	9	Gundlupet	Improvements to Alahuru-Bargi-Chennamallipura Road from ch. 0.00 to 25.05km in Gundlupet Taluk.	25.05
15	10	Gundlupet	Improvements to Gundlupet Terakanambi Loop Road from ch. 0.00 to 29.93Km in Gundlupet Taluk.	29.93
Gundlupet Taluk Total				54.98
Chamarajanagar District Total Length				330

Sl No	Sl. No	Taluk	Name of the Major District road	Length
Chikkaballapura District				
16	1	Chikkaballapur/ Devenahalli/ Sidlaghatta/Bagepalli	S.H-74 (Nandi village) to Andhra pradesh border via Vijayapura, Sidlaghatta, Dibburahalli, E Thimmasandra, Palikere and Chelur A- B--Nandi to vijayapura=16.00km B-C--Vijayapura to Sidlaghatta =16.00km C-D--Sidlaghatta to Dibburahalli=23.00km D-E--Dibburhalli to E thimasandra=11.00km E-F--E. Thimasandra to AP Border=30.00km Length= 96.00km	96
Chikkaballapur Taluk Total				96
17	2	Chintamani Bagepalli Gudibande Gowribidanur	Chintamani (SH-82) to Gowribidanur road via Chelur - Bagepalli - Yallodu - Mallenahalli cross - Vatadahosahalli	103.9
Chintamani Taluk Total				103.9
Chikkaballapur District Total Length				199.90
Chikmagalur District				
18	1	Koppa	Muduba-Balehonnur-Mudigere-Devarunda Road via from Shimoga Chikmagalur Border Muduba in N.R.Pura Taluk to Kuduregundi-Chikkagrahara-Balehonnuru-Mudigere-Devarunda Connecting Road	24.50
		Koppa		0.70
		N.R.Pura		17.70
		N.R.Pura		15.30
		N.R.Pura		0.50
		N.R.Pura		10.90
		Mudigere		7.40
		Mudigere		32.40
		Mudigere		1.70
		Mudigere		0.45
		Mudigere	28.40	
Koopa/N.R.Pura Total				139.95
19	2	Chikmagalur	Road joining NH-234 to SH-57 via Kaimara Attigundi, Kemmangundi, Lingadahalli, Birur, Yagati, Singatagere, Shanegere.	38.00
Chikmagalur Taluk Total				38
		Tarikere	B.B. Hills Road	21.00
		Tarikere	B.B. Hills Road	0.20
		Tarikere	B.B. Hills Road	3.00
Tarikere Taluk Total				24.20
		kadur	B.B. Hills Road	13.00
		kadur	S.H. road	1.00
20	3	kadur	Road From SH 57 at Kymara to Join NH 234 Via Authigundi kemmanugundi, Lingadhalli, Birur, Yagati, Singatagere, Shanegere road in kadur taluk Chikmagalur district	40.20
		Kadur	Road Connecting from NH 206 at Tangali to join NH 234 at Javagal Via Ballekere , Nidagatta and Jodilingadahalli in Kadur Taluk in Chikamagaluru Distrcit	30.00
Kadur Taluk Total				84.20
Chikkamagaluru District Total Length				286
Dakshina Kannada District				
21	1	Mangalore	Ganjimatta Niddodi Road Edapadavu Kuppepadavu Arla Sornadu Road Rayee Murje Road	40.85
22	2	Mangalore	Moodabidri Bantwal Moodabidri Kadandale	42.80
23	3	Mangalore	Mani- Ullala Road	29.00
Mangalore Taluk Total				112.65

No	Sl. No	Taluk	Name of the Major District road	Length
24	4	Puttur	Upgradation of Puttur Uppinangadi Road by merging Guruvayanakere Uppinangadi SH 118	10.20
25	5	Puttur	Upgradation of Nintikal-Bellare-Nettar-AmchinaDakishana Kannadaa-Kavu-Ishwaramangala-Pallathur MDR to SH	31.60
			Mangalore Taluk Total	41.80
26	6	Kadaba	Upgradation of Sullia-Paicharu-Bellare-Savanoor-Kudmaru-Alankaru-Suruli Maderi-Patrame-Dharmastala-Mundaje-Didupe MDR to SH	82.20
			Kadaba Taluk Total	82.20
			Dakishana Kannada District Total Length	237
27	1	Arasikere	SH-76 to join Chikkanayakanahalli Via Pura, Arehalli, Kallusadarahalli, Kallugundi, Gollarahalli, Narasipura, Hirisadarahalli, Soppinahalli, D.M.Kurke, Chikkamettikurke & Shashivala	28.20
28	2	Arasikere	NH-69 to join Arasikere Town Via Byadarahalli, Kodihalli, Nanjanayakanakoplu, Girigowdanahalli Kopplu, Ranganayakanakoplu, Puralehalli, Harathanahalli, Venkatapura & Bairanayakanahalli	22.70
29	3	Arasikere	NH-173 to join Javagal, Bandur, Devihalli, Undiganalu, Vaderahalli, Timmappanapura, Haranahalli, Taluru, Vitalapura, Honnenahalli, Gollarahalli & Ponnasamudra	37.50
			Arasikere Taluk Total	88.40
30	4	Belur	Road From NH-75 to Join NH-173 Via Hirisave, Nuggehalli, Baguru, Dudda, Nitturu, Ganguru, Halebidu, Rajanashiriyuru, Kalasapura Lakya.(Chikkamagaluru Taluk)	120.00
			Belur Taluk Total	120.00
31	5	Hassan	Alur to Join Thuruvekere Via Doddakanagal Vertikere, Kadadaravally, Kondajji, Yalagunda, Nitturu- Bageshpura, Chindenahalligadi, Dasrigatta.	124.16
32	6	Hassan	Banavara (Somavarapete Taluk) to Join Shravanabelagola Nagamangala Via Sulugodu - Somavara, Doddabemmathi Baguru- Belavadi -Gopnagudi, Niduvani, Doddakadanuru- Shravanuru- Kikkeri - Shravanabelagola Kambadahalli - Nagamangala.	148.30
33	7	Hassan	Road from NH-75 to Konanuru Via Hongadahalla Hiridanahalli, Hetturu, Kodlipete, Mallipatna, Konanuru,	77.75
			Hassan Taluk Total	350.21
			Hassan District Total Length	559
Kodagu District				
34	1	Madikeri	Madikeri-Bhagamandala -tannimanni-Karike	63.30
			Madikeri Taluk Total	63.30
35	2	Somavarapete	Gopalapura-Banavara-Hebbale Road 0 to 24.40km	24.40
			Somavarapete Taluk Total	24.40
			Kodagu District Total Length	88
Kolar-District				
36	1	Kolar & Malur	Kolar town to NH-75 to Tamil nadu border via Kolar, Malur, Hosur, Kolar & Malur taluk, Kolar dist.	40.60
			Kolar Taluk Total	40.60
37	2	Mulabagal	Road from andhra border K. Bypalli to andhra border via Rayalamana dinne, Mulabagal, Vammassandra, Gukunte, Shankarapura.	33.80
38	3	Mulabagal	Hoskote Venkatagirikote(SH-95) to Punganur road via Guttahalli, Kashipura, Mulabagal Vaddahalli, Byrakuru, Hebbani.	43.50
			Mulabagal Taluk Total	77.30
			Kolar-District Total Length	118

Sl No	Sl No	Taluk	Name of the Major District road	Length
Mandya District				
39	1	Channarayapatna/ Nagamangala/ Mandya/ T. Narasipura	Hasan-Mandya District: Road from Shrvanabelagola-Nagamangla-Mandya-Bannur road to join SH-33 road Via Honavara, Basaralu, Yachenahalli, Chamanahalli.	98.85
Nagamangala Taluk Total				98.85
40	2	Malavalli / Maddur	NH 2019 to SH-84 via Halgur, K.Bellur, Rudrakshipura, Maddur, Koppa, Kowdle	62.75
Malavalli Taluk Total				62.75
41	3	Pandavapura	Bevinakuppe to Shambuvinahalli road from ch: 0.00Km to 17.20 Km.	17.2
42	4	Pandavapura	Chinakuruli to via BB-Bt road Gummanahalli-Basavangudikoppalu-Dinka road from ch: 0.00 Km. to 11.60 Km.	11.6
43	5	Pandavapura K.R.pet & K.R.Nagara	Road from Bangalore- Bandipura Road to Bilikere - Tharikere Raod via Pandavapura, Hosakannabadi, Rajenahalli,Kattahalli from ch.0.00 to 62.50km.	62.5
44	6	Pandavapura& Mandya	Road from Mahadeshwara to Mandya-Hadagalli Road (NH-47) via Sunkatanoor, Kalenahalli, Hullenahalli,Hadya from ch.0.00 to 16.50km.	16.5
45	7	Pandavapura	Road from Melukote to K.R.S via Chinakuruli, Katteri, North bank From ch.0.00 to 32.60km.	32.6
Pandavapura Taluk Total				140.4
Mandya District Total Length				302
Mysore District				
46	1	Sri Rangapatna- Mysore- Nanjanagudu-H D Kote	Road joining State Highway-86 via Basthipura-Hootagalli-Belavadi-Rayanakere-Udduru-Doora-Hullahalli-Hura-Mulluru-Beerval from State Highway-154 of Mysore Taluk.	70.5
47	2	Sri Rangapatna, Mysuru	Road joining Mysore outer circle from K.S.R to Kallur-Circuit House-Ratnahalli-Ilavala Nagavala-D.Salundi-Mahadevapura S.Kallahalli-Harohalli-Sindhuvalli Dadadahalli in Mysore Taluk of Mysore-Chamundeshwari Legislative Constituency.	90.50
48	3	Mysore	Road joining Jayapura (NH-33) via Kadakola from Chikkahalli (NH-766) of Mysore Taluk.	32.35
49	4	Mysore/ Nanjangud	Road joining (joining NH-766-NH-766) Basavanapura-Hadinaru-Ayarahalli Road in Nanjangud and Mysore Taluk of Mysore District.	27.2
50		Hunsur	Hunsur-Periyapattana Road Via Niluvagilu, Hanagodu, Panchavalli,Sathyagala,Thathanalli	39.3
51	6	Mysore	Mysore District Bogadi Circle to Puradakatte Circle Via Gaddige, Madapura, Manuganahalli	59.00
		Hunsur		
		HD Kote		
52	7	Periyapatna K R Nagar	K R Nagar - Bettadapura road Malali - Hosakote Ravanduru - Thunga road from ch 0.00 km to 33. 90 km	33.9
53	8	Periyapatna K R Nagar	Ramanathapura Therakanambica (S H-86)road to Bantwal Bangalore (N H-275) road via Chikkahanasoge, Chenamgere, Kawalanahalli, Halaganahalli, Kanagal Muthinamullusoge, Avarthi road from ch 0.00 km to 38.80 km	38.8
54	9	Periyapatna	Hadya-Bettadapura-Fizerpet road from ch 0.00 km to 32.10 km	32.1
55	10	Saragur	Saragur to Hediya road via Badagalapura	31.2
56	11	H.D.Kote	Saragur to Gandathur via bidarahally circle, Kenchanahally, N.Begur join road	28
Mysore District Total Length				483

No	Sl No	Taluk	Name of the Major District road	Length
Ramanagara District				
57	1	Channapatna	The Road from Neraluru to join Kanakapura via Kodambahalli, Singarajipura, Venkarayanadoddi	33.50
58	2	Channapatna	Channapatna-Halguru road to join Maregowdanadoddi via Akkuru Sogala Iggaluru	21.00
59	3	Channapatna	Rudrakhapura to Halaguru road	32.00
Channapatna Taluk Total				86.50
Ramanagara District Total Length				87
Tumkur District				
60	1	C.N Halli	Road from Arasikere border to via -Kanakatte Mathigatta-Chikkanayakanahalli-Kartikehal-Madanamadu-to join TCB road in Chikkanayakanahalli Taluk	59.50
61	2	C.N Halli	Chikkanayakanahalli-Tiptur road	24.2
		Tiptur	Road connecting from SH-85 to join SH-84 via Anchepalya, Kunigal, Kottagere, Segehalli, soravanahalli, T B Cross, Kallur Kadaba, Nittur.	42.59
		Kunigal		2.80
		Gubbi		16.60
		Turuvekere		9.00
		Turuvekere		27.00
62	3	Gubbi		Road connecting from NH-206 to join NH-4 via Tumkur Chelur-Bukkapatna and Tavarekere
		Tumkur	38.40	
		Gubbi	8.40	
		Sira	20.60	
63	4	Kunigal	Road connecting from SH-111 to to join SH-84 via Doddaganganavadi , Chowdanakuppe, Herohalli, Ippadi, Seenappanahalli-Gavimata, Kottipura, Herur, Gowdagere, Amruturu	35.80
65	5	Kunigal	Road connecting from NH-275 to to join SH-47 via Dasavara, Makali, Ujjani, hittalapura, Huliyurdurga, K Honnamachanahalli, Kilara, Paduvagere, Hanumapura, Kodavatti, Yediyur, Mayad'sandra, Turuvekere, Nonavinakere, Hedagarahalli.	8.00
		Kunigal		1.00
		Kunigal		10.00
		Kunigal		25.29
		Kunigal		6.51
		Kunigal		4.16
		Kunigal		1.30
		Turuvekere		16.00
		Turuvekere		13.60
		Tiptur		14.40
66	6	Tiptur	NH-206 to SH-47 via Bidaregudi, Homavalli, Hulihalli, Dasanakatte, Bommenahallitandya, Kodigehalli in Tiptur taluk	22.00
67	7	Turuvekere	Road connecting from Bochihalli- Turuvekere Dabbeghatta	35.80
68	8	Sira	Road connecting from Bochihalli- Turuvekere Dabbeghatta	116.70
69	9	Koratagere	Sira to AP Border Via Pattanayakanahalli Gate, Amarapura, Arasikere, Pavagada, Virupasamudra in Tumakuru District.	50.30
70	10	Koratagere	NH-48 (Nelahal) to SH-158 (Chikkamaluru) via Koratagere, Byrenahalli	58.90
71	11	Tumkur, Koratagere & madhugiri	Arakere Jonigahalli road to Jonigarahalli Tumbadi Akkirampura Lingapura road via KMT road	42.00
72	12	Turuvekere	NH-4 to AP border via urukere, Thovinakere, Dhabbeghatta, Rantavalalu	7.30
Tumkur District Total Length				734

Sl No	Sl. No	Taluk	Name of the Major District road	Length	
Udupi district					
73	1	Kalianpura-Mudaru Road (Via Kalianapura-Perdppr-Ajekar-Miyar-Mudar)			
		Udupi	Kallianpura -Kukkehalli-Perdoor Road	18.80	
		Kapu	Perdoor-Dondarangadi-Ajekar road	15.40	
		Karkala			
		Kapu Taluk Total			34.20
		Karkala	Ajekar-Miyar road	20.00	
		Karkala	Mudaru basadi road	3.20	
		Karkala Taluk Total			23.20
74	2	Brahmavara	Brahmavara - Jannadi - BiDakishana Kannadaalkatte - Sowda - Siddapura Km.0.00 to 35.70	35.70	
		Brahmavara Taluk Total			35.70
75	3	Udupi	Nandikoor - Kattapadi - Shirva Road From Km.0.00 to 10.20	20.70	
76	4	Udupi	Mudradi-Seethanadi - Brahmavara Road From Km.0.00 to 34.60	34.60	
77	5	Udupi	Pethri-HiriyaDakishana Kannadaa-Karkala Road 0.00 to 31.40 km	31.40	
		Udupi Taluk Total			86.70
78	6	Byndoor & Kundapura	Siddapura-Hallihole -Jadkal Road	34.00	
			Siddapura-Machattu Road	8.40	
			Halady-Amasebail Road	2.10	
			Madamakki-Amasebail Road	14.00	
			Madamakki-Hebri Road	8.00	
		Byndoor & Kundapura Taluk Total			66.50
		Udupi District Total length			246
		South Zone Total Length(in kms)			3838.84
Bagalkote Division					
79	1	Bagalkote	Road From Hanapur L.T To Neeralakeri Via Ragapur, Hamsanur, Kelavadi Mdr Road From K.M 17.55 To 19.75 In Bagalkote Taluk	2.2	
80	2	Bagalkote	Road From Sh-34 To Hebbal Kaladagi Road Via Junnur Udagatti Shardal Ankalagi Road Mdr Road K.M 12.63 To 24.63 In Bagalkot Taluk	24.63	
		Bagalkote Taluk Total			26.83
81	3	Badami	Ilkal Kandagal Sajjalagudda Road from Km 0.00 to 31.00 in Hungund taluka	17.55	
		Badami Taluk Total			17.55
82	4	Hungund	Ilkal Kandagal Sajjalagudda Road from Km 0.00 to 31.00 in Hungund taluka	31	
		Hungund Taluk Total			31
83	5	Bilagi	Angawadi -Mudhol MDR 0.00 to 22.25 km In Bilagi taluka.	39.71	
84	6	Bilagi	Jamkandi -Galagali Vai Mundagnur MDR km 14.82 to 19.75	14.93	
		Bilagi Taluk Total			54.64
85	7	Jamkhandi	Khilegavi-Angavadi(NH 52)		
			Hunnur -Hipparagi	1.8	
			Hipparagi Kulhalli Yallatti	7.7	
			Kagwad Kaladagi (SH 53)	4.3	
			Banahatti To Jagadal	3.5	
			Madhurakhandi Kalahalli Jagadal Chimmad	2.2	
			Mudhol kulali Navalagi Bandigani Cross Road	5.54	

No	Sl. No	Taluk	Name of the Major District road	Length
86	8	Jamkhandi	Kakamari to Khanapur	
			Kakamari -Telasang-Savalagi	5.4
			Jamkhandi Savalagi	19.4
			Kagwad Kaladagi (SH 53)	5.3
			Madhurakhandi Kalahalli Jagadal Chimmad road	21.52
			Jamboti Rabakavi	3.62
			Jamkhandi Taluk Total	80.28
			Bagalkote District Total Length	210
		Belagavi		
87	1	Belagavi Bailhongal	Road From NH-4A (Desur) to Join SH-54 (Near Gokak Tq: Border) Via Rajhansgad - Nandihali - Nagerhal - KK Koppa - Bagewadi Sampagaon - Karadiguddi-Marihal - Tummaguddi - Hudali	59.43
			Belagavi Taluk Total	59.43
88	2	Khanapur Kittur Bailhongal Saundatti	Road From NH-4A (Kamtga) to Join SH-56 (Alagwadi) Vai Kapoli - Bijgarni - Bidi - Mugalihal - Gandigwad - Etagi - Ambadgatti - Hulikatti - Kotbagi -Dematti - Mallapur - Shivapur -Matehal - Budarkatti - Karikatti - Sangreshkopp - Saudatti - Yallammagudda - Hanchinal	140.03
			Khanapur Taluk Total	140.03
89	3	Saundatti Ramdurg	Road From SH-83 (Munavalli) to join SH-134 (Channapur) Via Soppadla-Sattigeri Mugalihal-Mallikeri-Kaujalggi-Kalliguddi-Hulkund-Salhalli-Bannur-Bannur Tanda-Dadibhavi Tanda-Batkurki Nandihal Road	49.85
90	4	Saundatti	Road From SH-34 Inamhongal to Dharwad Taluka Border road	2.40
			Saundatti Taluk Total	52.25
91	5	Chikodi	Sulagoan Kogonolli Benadi Akkol Baloba Cross Khadakalat Chinchani Bedakihal Boragoan Kasanal upto State Border road	86.50
			Chikodi Taluk Total	86.50
92	6	Hukkeri	Madalaga Shippur Road	12.00
			Hukkeri Taluk Total	12.00
93	7	Athani	State border to Khelegaon Athani Satti Hipparagi up to Dist border	62.00
94	8	Athani	State border to Madabhavi Athani Kokatanur Savalagi	43.20
95	9	Athani	State border to Aralihatti Jakkaratti Madabhavi Siddewadi Koulagudda	35.70
96	10	Athani	State border to Kakamari Telsang Savalagi up to dist border	21.20
			Athani Taluk Total	162.10
96	11	Gokak	Old Yaragudri to Yaragudri Timmapur up to Sankeshwar Sangam SH-44	10.00
97	12	Gokak	Betageri-Ningapur-Kaparatti-Khandratti-Tigadi-Sunadholi-Mudalagi-Shivapur-Khanatti upto Taluka border	33.50
			Gokak Taluk Total	43.50
			Belagavi District Total Length	556
		Chitradurga		
99	1	Holalkere Hosadurga Hiriyur	Holalkere Taluk SH-48 Vishwanathanahalli to Sira Gadi Via Chikkajajuru , madadakere, Bharamageri , Doddagatta, Adiwala, Ranganathapura from ch	48.90 11.45 44.80
			Holalkere/Hosadurga/Hiriyur	105.15
100	2	Holalkere Hosadurga	Shivaganga -Janakal-Hosadurga Road From Km 0.00 to 16.00 in Holalkere Taluk of Chitradurga District	16.00
			Shivaganga -Janakal-Hosadurga Road From Km 16.00 to 32.05 in Hosadurga Taluk of Chitradurga District	16.05
			Hagalakere - Method - chikkabaladakere Road From Km 0.00 to 32.20 in Hosadurga Taluk of Chitradurga District	32.2

Sl No	Sl. No	Taluk	Name of the Major District road	Length
		Chitradurga	Belagatta haykal, Nayakanahatti, Surammanahalli, Chikkunthi, Siddaiahnakote, Rayapura Molakalmuru road 0.00 km to 11.00 km in Chitradurga Taluk.	11.00
			Holalkere/Hosadurga/Chitradurga	75.25
101	3	Challakere	Belagatta haykal, Nayakanahatti, Surammanahalli, Chikkunthi, Siddaiahnakote, Rayapura Molakalmuru road 11.00 km to 39.80 km in Chitradurga Taluk. (overlap 11 km)	28.8
		Molakalmuru	Belagatta haykal, Nayakanahatti, Surammanahalli, Chikkunthi, Siddaiahnakote, Rayapura Molakalmuru road 39.80 km to 89.40 km in Chitradurga Taluk.	49.60
			Challakere/Molakalmuru	78.40
102	4	Holalkere	SH-153 Singenahalli to SH-48 near kasturi Ba Nagara road via Talikatte, Malladihalli, Ramaghatta and Hireyemmiganuru from km 0.00 to 38.30 in Holalkere taluk of Chitradurga District.	38.30
103	5	Holalkere	N.G.Halli to Channagiri Taluk border road via Gangasamudra, Ramagiri and Talikatte from Km 0.00 to 19.50 in Holalkere Taluk.	19.50
			Holalkere Taluk Total	57.80
104	6	Chitradurga	Chitradurga Turuvanuru - Musturu road	31.60
105	7	Chitradurga	NH-48 Mucchunur road via N.baligatte - Hirekabbigere- Adavigollarahatti-Issamudra Hosahatti- Kalgere- Kogunte-Mucchunuru road km 0.00 to 27.00 km	27.00
106	8	Chitradurga	Chikkabennuru (NH-48) to Bhaviyal Road via Halerangapura, Alagavadi, Pudukalahalli	16.00
			Chitradurga Taluk Total	74.60
107	9	Challakere	Challakere Mylanhalli Oblapura road in Challakere Taluk, Chitradurga District	46.38
			Challakere Taluk Total	46.38
108	10	Molakalmuru	Chitranayakanahally Gate,Ghattaparathi, Gowrasamudra, Kondlahally, Pichharahatty, Netranahally, Odalobaiahnahatty, Neralahally, SH-65	11.00
			Molakalmuru Taluk Total	11.00
109	11	Hiriyur	SH-48 to Sira Border road via Dharmapura, Sakkara, Parshurampur, Jajuru, Pathappanagudi.(including 2.80 K.m Overlap) & (including 1.75 K.m Overlap)	19.40
		Challakere		45.60
			Hiriyur/Challakere	65.10
			Chitradurga District Total length	514
Davangere District				
110	1	Channagiri	Road from SH-48 (Basavaptna) to join SH-50 (Holalkere) via Sagarapet-Doddagatta-Tyavanigi-Dummi road in Channagiri taluk	28.60
111	2	Channagiri	Road from SH-48 (Basavaptna) to join SH-50 (Holalkere) via Sagarapet-Doddagatta-Tyavanigi-Dummi road in Channagiri taluk	12.60
112	3	Channagiri	Road from SH-25 to join Haddi via Kundu-Kattalagere-Kariganur road in Channagiri taluk	8.60
			Channagiri Taluk Total	49.80
113	4	Davanagere	Davanagere - Malebennuru Road	8.00
114	5	Davanagere	Davanagere - Kondajji - Kurubarahalli	6.50
115	6	Davanagere	Davanagere to Hunasekatte Road	4.00
116	7	Davanagere	Davanagere - Kondajji - Kurubarahalli	4.00
117	8	Davanagere	Davanagere - Malebennuru Road	2.00
118	9	Davanagere	Davanagere to Hunasekatte Road	3.00
119	10	Davanagere	Davanagere to Hunasekatte Road	21.00
			Davanagere Taluk Total	48.50

No	Sl No	Taluk	Name of the Major District road	Length
120	11	Harihara	NH-4 to join Konanatale road	29.60
121	12	Harihara	Yakkegondi-Nandigudi road	16.20
122	13	Harihara	Malebennur-Govinal road	12.30
123	14	Harihara	Davanagere-Kakkaragolla-Kodajji road	2.60
124	15	Harihara	Davanagere - Malebennuru Road	13.00
			Harihara Taluk Total	73.70
125	16	Honnali	Masadi-Kunduru road in Honnali	17.00
			Honnali Taluk Total	17.00
			Davanagere District Total Length	189
Dharwad District				
126	1	Hubli	Bhadrapur-Koilwad-Chichali	8.50
127	2	Hubli	Nulvi taluka border to via Belagali-Inapveerapu-Kardikoppa-Kurdikeri	14.60
128	3	Hubli	Sulla-Bengeri	11.20
129	4	Hubli	Ingalhalli-Kusugal-Hubballi-AMPC road	18.47
			Hubli Taluk Total	52.77
130	5	Navalagund	Naavgund-Sanshi-Road via Chalakavda-Nalavadi -Chakalabbi Road from K.m. 0.00 to 55.20 K.m. in Dharwad District	55.20
131	6	Navalagund	Alagavadi-Tirlapur-Byahatti-Kusugal Road (NH 218 Near Naragund To NH 218 Near Kusugal) From K.m 0.00 to 43.17 in Dharwad District	43.17
			Navalagund Taluk Total	98.37
132	7	Kalaghatagi	Chalamatti- Banadur road	24.80
			Kalaghatagi Taluk Total	24.80
			Dharwad District Total length	176
Haveri District				
133	1	Haveri	Jangamkoppa-Kalakoti Road to Savanur Taluka Border in Haveri taluk of Haveri District.	9.80
134	2	Haveri	Byadagi taluka Motebennur to Aladageri, Kalledevar, Haveri taluka Bharadi, Kuragund, Guttal, Bommanakatte cross, Negalur, Kerikoppa via Shirahatti taluka Bellatti	35.00
135	3	Haveri	Ranebennur Taluka to Haranagiri, via Ballary District Hadagali taluka Haravi, Hirekurvatti, Holal, Haveri taluka Shakar, Hanshi via Hadagali taluka Magal, Kantebennur Join to District Border Ballary	60.00
			Haveri Taluk Total	104.80
136	4	Savanur	Jangamkoppa Kalakoti Road (From Km 9.00 to 9.41)	0.41
			Kalatur Niralagi Road (From Km 5.50 to 7.00)	1.50
			Hiremugadur Kadakol Road Via K.B.Timmapur Ichalyallapur, Krushnapur, Kadakol, Basavanakoppa Up To Taluka border (From Km 0.00 to 19.78)	19.78
137	5	Savanur	Halasu Savanur via Tavaramallihalli Kalmadu Cross Baradur Challala Mahoor (From Km 0.00 to 15.75)	15.75
			Savanur Taluk Total	37.44
138	6	Hangal	Hangal-Araleshwar-Kanchinegalur-Naregal-Haravi-Haveri (SH-1 to SH-4 Connectiong road) in Hangal taluka of Haveri District	38
139	7	Hangal	Shirasi-Hubballi SH-69-Katur to Bommanahalli-Maranabid-Vardi-Sangur-Tilavalli in Hangal taluka of Haveri District-Anavatti in Sorab taluka of Shivamogga District Padubidri-Chikkalgudda SH-1 Connectiong road)	80
			Hangal Taluk Total	118

Sl No	SL No	Taluk	Name of the Major District road	Length
140	8	Hirekerur	Road connecting from Birur-Sammasagi SH-76 to Halageri-Hulikal SH-26 via Hirekerur, Masur, Kodamaggi, Hallur in Hirekerur taluka of Haveri District	47.45
141	9	Hirekerur	Koda Anaji Road in Hirekerur taluka of Haveri District	32
142	10	Hirekerur	Road connecting from Yakkumbi-Molakalmuru SH to Haveri Sagar SH-62 Madlur, Satenahalli, Chikkonati, Chikkerur, Dasanakoppa, Hounsabhavi in Hirekerur taluka of Haveri District	16.42
			Hirekerur Taluk Total	95.87
143	11	Ranebennur	Ranebennur - Haranagiri road - Gudagur - Maidur to Join Masur Guttal road	7
144	12	Ranebennur	M. G. road to Y. T. Honnatti - Hanumapur - Nukapur to join M. G. road	11
145	13	Ranebennur	Guddadabevinahalli to join Harihar - Sammasagi road via Sunakalbidari	8
146	14	Ranebennur	Budapanahlli - Devaragudda road	2
			Ranebennur Taluk Total	28
147	15	Byadgi	Byadgi-Rattihalli Road Km 0.00 to 9.62	9.62
		Byadgi	Gajendragada-Soraba SH-136(overlap)(237.60 to 238.10=0.50) and TMC Limit 0.50 km	1.00
		Byadgi	Byadgi-Hanagal taluka border Road via Mallur-Shankaripura-Hedigonda-Kaginele-Kasambi Km 0.00 to 13.20 and 16.20 to 21.20	18.20
		Byadgi	Haveri - Sagar SH-62 (Overlap) Km 13.20 to 16.20	3.00
148	16	Byadgi	Byadgi-Kadaramandalagi Road 0.00 to 7.00	7.00
		Byadgi	Gajendragada-Soraba SH-136(overlap) 237.10 to 238.00=0.90	54
		Byadgi	Byadgi-Tilavalli Road Km 0.00 to 28.70	28.70
149	17	Byadgi	Motebennur-Guttal Road Km 0.00 to 8.20	8.2
		Byadgi	Kalledevar village limit	27.8
		Byadgi	Kalledevar-Baradi Road 0.00 to 2.20 (Village Road)	2.2
150	18	Byadgi	Ekkumbi-Molakalmur SH-2 to join Birur-Sammasagi SH-76 Road Km 8.50 to 11.67 and Km 12.50 to 21.58	12.23
		Byadgi	Ranebennur-Bisalahalli Road 15.60 to 19.00	3.4
		Byadgi	Byadgi -Rattihalli Road (overlap) Km 7.20 to 7.80	21.25
151	19	Byadgi	Bisalahalli-Anuru Road (Village Road) 0.00 to 4.80	4.8
			Byadgi Taluk Total	201.4
			Haveri District Total Length	586
Shimoga District				
152	1	Shikaripura	From Sagara taluk border to Mudubasiddapura Mallapura Hotanakatte Saluru Arishinagere Hitla Hunasekoppa Anjanapura Koralahalli Ittigehalli Balekoppa Bendekatte Beguru Dabbanabyranahalli Baganakatte indadahalli Kaginalli Nagavanda to join Hirekeru border at ch 0.00 to 75.00 km in shikaripura taluk.	75.00
			Shikaripura Taluk Total	75.00
153	2	sagar	Road joining NH-766-C from Yalavarsi-Thyagarthi-Baroor-Korlikoppa in Sagar Taluk	21.50
154	3	sagar	Road joining NH-766-C from NH-206 to Varadalli, Bedoor, Ikkeri, Shedthikere, Ulluru, Balegundi, Hosasanthe, Gowthamapura in Sagar Taluk	51.20
155	4	sagar	Road from NH-206 to Kaspadi-Thyagarthi-Induvalli Road in Sagar Taluk	22.00
156	5	sagar	Road Joining NH-206 (0.00 to 32.30 Km, Overlap 100.00 mtr) from State Highway 77 to Kirugunise-Nisrani-Thalalakuloppa-Kyasanuru-Sridharapura-Maasuru via Kaagodu-Mandagalale-Kanle-Padavagodu-Honkeri near Thalaguppa in Sorab/Sagar Taluk	20.00
157	6	sagar	Upgradation of MDR Roads to SH via NH-766C Brahmeshwara (Punaje) via Kaaduvalli Circle, Gubbiga Bridge Hulidevarabana-Hasirumakki-K.B.Circle joining Audugodi in Sagar/Hosanara Taluk	8.50
			Sagar Taluk Total	123.20

I No	Sl No	Taluk	Name of the Major District road	Length
158	7	Hosanagara	Upgradation of MDR Roads to SH via NH-766C Brahmeshwara (Punaje) via Kaaduvalli Circle, Gubbiga Bridge Hulidevarabana-Hasirumakki-K.B.Circle joining Audugodi in Sagar/Hosanara Taluk	31.00
159	8	Hosanagara/Sagara	Humcha-Koduru-Sh-26-Shanthapura -Dharodekhan-NH 766c- Punaje-Dumma-Patuguppa-Hulidevarabana-Hasirumakki-KB Circle-Adugodi-Nagodi--Sullalli Raod-Kogaru-Hirebaskar Road.	115.00
160	9	Hosanagara/Theerthahalli	Mavinakatte-Kalmane-Yaduru-Mastikatte- Kowribylu-Sunnadamane- Nagara-Kangodu Road.	65.41
161	10	Hosanagara/Theerthahalli	Tuduru-Hanagere-Kannangi-Malalimakki-Hunchadakatte-Huncha-Mumbaru Road	65.00
			Hosanagara Taluk Total	276.41
162	11	Soraba	Nvalgunda-Magvalli SH-137 road Via Bennuru-Chandragutti- to Ankaravalli-Gunjunuru-Gudavi Chithrattehalli tavanandi to join Anavatti SH-01 in Soraba Tq.	53.60
			Soraba Taluk Total	53.60
163	12	Shimoga	Road from Lakkinakoppa Cross to Umblebailu Road (SNR pura Road) Ch 0.00 to 8.60 Km in Shimoga Tq	8.60
164	13	Shimoga	Road joining NH-26 near Hittur Cross (Ch.0.00 to 46.60) from Umblebailu (near SH-65) to Ganidalu, Huralihalli, Lakkinakoppa, Kadikal, Kuskoor, Siddarahalli, Mathur, Malalikoppa, Madaripalya, NH-13 and SH-57 via 100 Feet road from Vinobhanagar Police Chowk to Sominakoppa, Gejjenahalli, Thyjavalli, Devabaalu, Edavala in Shimoga Taluk	46.60
			Shimoga Taluk Total	55.20
165	14	Bhadravathi	Bhadravathi to sasivehalli (honnali taluk border) via holehonnuru sidlipura sanyasikodmagge nagasamudra mangote anavari nimbegondi & sydarakallali road	35.10
			Bhadravathi Taluk Total	35.10
			Shimoga District Total length	619
UttarKannada District				
166	1	Yellapur	Road from SH-93 Ummachagi to join SH-69 at Katur	28.05
			Yellapur Taluk Total	28.05
167	2	Karwar	Sadashivgad Goa Frontier Road	8.30
			Karwar Taluk Total	8.30
168	3	Ankola	Aggasuru,Shiragubbe,kodasani	12.37
169	4	Ankola	Hebbala,Hossakambi	2.70
170	5	Ankola	Tadadi-Gokarna-Gangavalli to Mamajaguni-Belekere	25.00
			Ankola Taluk Total	40.07
			UttarKannada District Total Length	76
Vijayapura District				
171	1	Indi	Maharastra State Boarder to Hadalsang- NH-13 to Horti-Rugi-Salotagi-Satalgon-Rodagi-to Join Udachan Bridge (Kalburagi Dist Boarder)	70.39
172	2	Indi/Vijayapur/B.Bagewadi	Chadachan-Kannur-Siddapur to Jalgeri-Babanagar -Tikota -Kotyal- Dasyal - Nidoni -Bbaleswar -Karjol -Mulawad -Alamatti to Join NH-13	153.10
			Indi Taluk Total	223.49
173	3	Vijayapur/B.Bagewadi/Muddebihal	Vijaypur Ukali Dindawar -Sasnur- Balaganur -Bavoor -Mukihal -Adavi Somanal -Jainapur -Naltwad	110.95
			Vijayapur Taluk Total	110.95
			Vijayapura District Total Length	334.44
			North Zone Total Length	3259.00

Sl No	SL No	Taluk	Name of the Major District road	Length
Bellary District				
174	1	Hospet	NH-13 cross to Yeshwanthnagar via Gollarahalli, Garaga road	19.50
Hospet Taluk Total				19.50
175	2	Sandur	NH-13 to road joining santhegudda road via garaga Yeshwanthnagar at Ch 0.00 to 59.00 Km	36.00
176	3	Sandur	Kudli - Thumbaraguddi via Choraturu from Km.0.00 to 24.40 km	16.40
177	4	Sandur	NH 13 Chomuru via Bhandari	25.00
178	5	Sandur	NH 63 metrikki via Sultanpura, Anantapura, Vithalapura	21.60
Sandur Taluk Total				99.00
179	6	Hadagali	SH-02 to Ranebennur Taluk Border via Haravi, Siddapura, Tungabhadra Bridge road	9.00
180	7	Hadagali	Hirekolachi to Aladahalli Cross via K.K.Thanda, Bandri, Baagali, Koolahalli	14.50
181	8	Hadagali	Nagathibasapura-Bannikallu road via Hugulur, Sogi, Holagundi	7.00
182	9	Hadagali	Hadagali-Itagi Road via Mudenur, Sogi, Govindapura Thanda, Adavimallanakeri Thanda, Thalakallu	8.90
183	10	Hadagali	Hadagali-Maagala-Holalu Road	5.00
184	11	Hadagali	Maagala-Hirehadagali-Bettadamallappa Road via M.M.Vaada	12.00
Hadagali Taluk Total				56.40
185	12	H B Halli	BLR-SH04 Bannikallu to NH-13 (Nagalapura) Road Km 16.80 to 73.25 of Hagaribommanahalli Taluk	16.80
H.B.Halli Taluk Total				16.80
186	13	H.P.Halli	Road from Ekkumbi-Molakalmuru (SH-02) to Jagalur Taluk Border	65.60
187	14	H.P.Halli	Road from Mariyammanahalli-Shimoga (SH-25) to Jagalur Taluk Border	35.00
188	15	H.P.Halli	Kaggalaghatta Thanda to Kudligi Taluk Border	45.00
H.P.Halli Taluk Total				145.60
189	16	Kudaligi	Molakalmuru to Davanagere Road via (Molakalmuru taluk), Rampura to Davanagere Road via (Sanduru taluk) Choraturu, Molakalmuru to Jagalur Road, NH-50 to Kallahalli Road	163.73
Kudaligi Taluk Total				163.73
Bellary District Total Length				501.03
190	1	Aurad & Bhalki	Maharashtra State Border Bawalagaon to Bhatambra (NH-752K) Road.	
	a	Aurad	Kushnoor-Bawalgaon	22.3
	b		Murki-Ekamba Road	15
	c		Approach road to Kamalnagar	1
	d		NH-50 (Over lap)	0.7
	e		Kamalnagar-Bhatambra	10
	f	Bhalki	Kamalnagar-Bhatambra	15
Aurad Taluk Total				64
191	2	B'kalyan & H'bad	SH-11 Ambewadi to Bemalkheda (SH-122) Road	
	a	Basava kalyan	Basavakalyan to SH-11 via Mirkhal	18.2
	b		SH-11 (Over lap)	1.5
	c		Basavakalyan-Rajola	12.2
	d	Humna bad	Humnabad-Maniknagar-Ghodwadi road	12.5
	e		T.M.C. Road (over lap)	1
	f		NH-9 to Walkhindi via Hankuni	11
	g		Chitaguppa-Laldhari via Walkhindi	6
	h		SH-75 (Over lap)	0.4
	i		Chitaguppa-Bemalkheda via Udbal, Nirna, Vithalpur	28
Total				90.8

I No	Sl. No	Taluk	Name of the Major District road	Length
192	3	Bhalki, B'kalyan, H'bad & Bidar	Honnalli (SH-34)-Udbal Road	
	a	Bhalki/ Humnabad	Honnalli on SH-34 to Sindabkandgi, via Ghodwadi, Hunsnal, Handikera, Khatak Chincholi, Kattitugaon	32
	a	Bhalki/Humnabad	overlap on NH-50	3.5
	c	Humnabad/Bidar	Udbal-Mangalgi-Hallikhed(B)	27
			Aurad Taluk Total	62.5
193	4	Bhalki & Bidar	Bhalki - Chikkalchanda cross - Bawgi - Dharmapur - Telangana Border Road.	
	a	Bhalki	Ramthirth-Maroor	10.8
	b		Maroor-Chikalchanda	5.6
	c		Halbarga on SH-34 to Halhalli	11
	d		NH-50 (Over lap)	2
	e		Kamthana-Halhalli	3.5
	f	Bidar	Kamthana-Halhalli-Bowgi	3.7
	g		Bagdal-Bawgi road	12.5
	h		SH-15 (Over lap)	2
	i		Bagdal-Baroor	13
	j		Manhalli-Dharmapur upto Telangana Border	3.8
			Bidar Taluk Total	67.9
194	5	Humnabad & Basavakalyan	Ghodwadi-Hallikhed(K) (NH-218)Road	
	a	Humnabad	Humnabad-Maniknagar-Ghodwadi	8.39
	b	Humnabad	Hallikhed(K)-Mudbi	1
			Humnabad Taluk Total	9.39
	c	Basava kalyan	Humnabad-Maniknagar-Ghodwadi	2.31
	d		Rajola-Rajeshwar Road	7
	e		NH-65 (Over lap)	0.1
	f		Rajeshwar-Mudbi	15
g		Hallikhed(K)-Mudbi	16	
			Basava kalyan Taluk Total	40.41
			Bidar Total Length	335
Kalaburagi -District				
195	1	Jewargi & Kalaburagi	NH-50 Mandewal To SH -149 Khaja-Kotnoor Km 0.00 to 90.00 Via Chinamalli, Jogur, Kawalga, Hagurgundagi, Fharathabad, Itaga-Khanadal, Marthur, Nandur, Zapur, Pala, Srinivas Saradgi	90.00
			Jewargi Taluk Total	90.00
196	2	Aland & Kalaburagi	Maharashtra border Nimbali to NH-50 Sirgapur cross Km 0.00 to 70.00 via Yelsangi, Madhyal, Dhangapur, Kadganchi, Naorani, Chinchansur, Srichand & Bablad I K	70.00
197	3	Aland & Kalaburagi	Aurad (NH-50) to Aland Km 0.00 to 48.00 Via Astga, Alur, Naorani & Munholli.	48.00
198	4	Aland	Maharashtra border Nimbali to Shrichand, Bablad-NH-50	76.00
199	5	Aland	Balkhed to Bilagi road (SH-124) 20.00 km chainage extension	20.00
			Aland Taluk Total	214.00

Sl No	SL No	Taluk	Name of the Major District road	Length
200	6	Indi, Afzlapur, Jevargi, Surpur, Shahapur	Maharashtra border Inchagera in Indi taluka of Vijayapur distric to google barrige in Raichoor dist	333.55
			Afzlapur Taluk Total	333.55
201	7	Chincholi	Ranapur cross of SH-75 to Sasaragaon cross of SH-125	2.20
202	8	Chincholi	From Sulepet of SH-32 to Rummanoor Cross of SH-125 Via., Yelakpalli, Hoovinabhavi, Moga, Rummaguda	18.00
203	9	Chincholi	Kunchavaram cross of SH-126 to Miriyan (To Telangana border)	7.70
204	10	Chincholi	Ratakal Revanasiddeshwara temple cross to Chandankera of SH-125	10.70
			Chincholi Taluk Total	38.60
205	11	Sedam	Telangana Border Narayanpeth to N.H 150 Up to Jewargi Road	114.75
			Sedam Taluk Total	114.75
206	12	Chittapur	Gundagurth-Shanarwadi via Bhagodi ,Kaddargi Jeewangi Rd.	19.35
207	13	Chittapur	Gundagurthi Tavaragera Rd. via Watch, Bolewada,Hebbal(new) Tonchi, Kamaknoor,Savathkhed)	22.30
			Chittapur Taluk Total	41.65
208	14	Kalagi	Sedam SH-10 Malkhed Cross to SH-32 via Sangavi, Tengali Thanda, Tengali,Arajambaga,Kalagi, Hosalli Cross	32.60
209	15	Kalagi	SH-32 Ratkal Revansiddeshwar Devalaya to SH-125 Chandanakera	10.70
			Kalagi Taluk Total	43.30
			Kalaburagi District Total Length	875.85
Koppal District				
210	1	Koppal	Hosahalli-Koppal road via Hirekasanakandi-Allanagar-Halvarthy-Koppal road Km. 0.00 to 19.00	19
211	2	Koppal	Hiresindogi to SH-23 Vai Kataralli-Kolur-Dadegal-Madinur-Kinnal-Kalikeri-Kamanur-Kukanapalli-Indaragi road Km. 0.00 to 51.93	51.93
212	3	Koppal	Irkalgada to Musalapur road Via Hosur-Hasagal Km 0.00 to 12.00	12
			Koppal Taluk Total	82.93
			Koppal District Total Length	83
Raichur District				
213	1	Raichur	Raichur Shakthinagr via Arshangi, Kadlur & Deosugur Palvaldoddi via Kortakunda, Mamadoddi, Yergunta	79.66
214	2	Raichur	Raichur to Singanodi (Gadwal Road)	15.95
215	3	Raichur	Raichur to Burdipad	29
			Raichur District Total	124.61
216	4	Manvi	Yarodana To Navikal Road Via Hutti Chincharki . In Manvi Thaluk, Raichur District.	22.8
217	5	Manvi	Sirwar - Manvi Road Via Chagbavi, In Manvi Thaluk, Raichur District.	18
			Manvi District Total	40.8
218	6	Sindhanur	Maski (NH-150A) to Jawalagera-Alabanur-Sindhanur-Bappur-Killarhatti	78
			SindhanurDistrict Total	78
219	7	Lingsugur	Yaradona to Navalkal Via Hutti,Chincharki Road	24.7
			Lingsugur District Total	24.7
			Raichur District Total Length	268
Yadgir District				
220	1	Shahapur	Maharashtra Border to Raichur Border	46.70
221	2	Shahapur	NH-150 A to SH-127 Sangam Up to Raichur Border	96.00
222	3	Shahapur	SH-16 Doranalli to SH-60 Kembhavi	67.00
			Shahapur Taluk Total	209.70

I No	Sl. No	Taluk	Name of the Major District road	Length
223	4	Shorapur	Maharastra Border to Raichur Border	68.05
224	5	Shorapur	Patan Cross to Narayannapur Dyam Km 97.30 to 167.30 (Narayannapur Valmiki Circui to Narayannapur Dyam Km 24.10 to 31.50) (Exstension)	7.40
225	6	Shorapur	NH-150A Banddolli to Nalathawad Vai: Jogundabhavi, Maranal Thanda (Muddebihal Taluka Border)	50.00
			Shorapur Taluk Total	125.45
226	7	Yadgir	Haiyal to NH-150 Vai Duganur, Devanur, Batigera, Siddapur, Gajarkot, Kandakur, Balached and Kaddechur	105.55
			Yadgir Taluk Total	105.55
			Yadgir District Total Length	441
			North East Zone Total Length(in kms)	2504
			South Zone, North Zone and North-East Zone Total Length(in kms)	9601.46

K. C. K.

ಕರ್ನಾಟಕ ರಾಜ್ಯ ಸರ್ಕಾರ
 ಸಾರ್ವಜನಿಕ ಕಾರ್ಯದರ್ಶಿ, ಮಂಗಳೂರು
 ಮಂಗಳೂರು ಜಿಲ್ಲಾ ಪಂಚಾಯತ್
 ಕಾರ್ಯಾಲಯ, ಮಂಗಳೂರು