



ಕರ್ನಾಟಕ ವಿಧಾನ ಪರಿಷತ್ತು

ಚುಕ್ಕೆ ಗುರುತಿಲ್ಲದ ಪ್ರಶ್ನೆ ಸಂಖ್ಯೆ	828
ಸದಸ್ಯರ ಹೆಸರು	ಶ್ರೀ ಎಸ್.ಎಲ್.ಬೋಜೇಗೌಡ (ಶಿಕ್ಷಕರ ಕ್ಷೇತ್ರ)
ಉತ್ತರಿಸಬೇಕಾದ ದಿನಾಂಕ	15.12.2020.
ಉತ್ತರಿಸುವ ಸಚಿವರು	ಗಣಿ ಮತ್ತು ಭೂವಿಜ್ಞಾನ ಸಚಿವರು

ಕ್ರ.ಸಂ.	ಪ್ರಶ್ನೆ	ಉತ್ತರ																				
ಅ)	ಚಿಕ್ಕಮಗಳೂರು ತಾಲ್ಲೂಕಿನಲ್ಲಿ M-sand ತಯಾರಿಸಲು ಕೋರಿ ಬಂದಿರುವ ಅರ್ಜಿಗಳ ಸಂಖ್ಯೆ ಎಷ್ಟು; (ವಿವರ ನೀಡುವುದು)	ಕರ್ನಾಟಕ ಉಪಖನಿಜ ರಿಯಾಯಿತಿ (ತಿದ್ದುಪಡಿ) ನಿಯಮಗಳು, 2016ರ ನಿಯಮ 31-ZC ರಂತೆ ಚಿಕ್ಕಮಗಳೂರು ತಾಲ್ಲೂಕು ವ್ಯಾಪ್ತಿಯಲ್ಲಿ ಎಂ-ಸ್ಯಾಂಡ್ ತಯಾರಿಸುವ ಉದ್ದೇಶಕ್ಕಾಗಿ 10 ಅರ್ಜಿಗಳನ್ನು ಸ್ವೀಕರಿಸಲಾಗಿರುತ್ತದೆ. ವಿವರಗಳನ್ನು ಅನುಬಂಧ-01ರಲ್ಲಿ ಒದಗಿಸಲಾಗಿದೆ.																				
ಆ)	ಚಿಕ್ಕಮಗಳೂರು ತಾಲ್ಲೂಕಿನಲ್ಲಿ ಯಾವ ಯಾವ ಭಾಗಗಳಲ್ಲಿ ಇಲಾಖೆಯಿಂದ M-sand ತಯಾರಿಸಲು ಅನುಮತಿ ನೀಡಲಾಗಿದೆ; ಈ ಸಂಬಂಧ ಅನುಮೋದನೆ ಪಡೆಯಲು ಇಲಾಖೆಯಿಂದ ವಿಧಿಸಿರುವ ಷರತ್ತುಗಳೇನು; (ವಿವರ ನೀಡುವುದು)	<p>ಕರ್ನಾಟಕ ಉಪಖನಿಜ ರಿಯಾಯಿತಿ (ತಿದ್ದುಪಡಿ) ನಿಯಮಗಳು, 2016ರ ನಿಯಮ 31-ZC ರಂತೆ ಚಿಕ್ಕಮಗಳೂರು ತಾಲ್ಲೂಕು ವ್ಯಾಪ್ತಿಯಲ್ಲಿ ಎಂ-ಸ್ಯಾಂಡ್ ತಯಾರಿಸುವ ಉದ್ದೇಶಕ್ಕಾಗಿ ಈ ಕೆಳಕಂಡ ಗುತ್ತಿಗೆಗಳನ್ನು ಮಂಜೂರು ಮಾಡಲಾಗಿರುತ್ತದೆ.</p> <table border="1"> <thead> <tr> <th>ಕ್ರ. ಸಂ.</th> <th>ಗುತ್ತಿಗೆದಾರರ ಹೆಸರು</th> <th>ಗ್ರಾಮ &amp; ಸರ್ವೆ ನಂ</th> <th>ವಿಸ್ತೀರ್ಣ (ಎಕರೆಗಳಲ್ಲಿ)</th> <th>ಕಲ್ಲುಗಣಿ ಗುತ್ತಿಗೆ ಮಂಜೂರಾದ ದಿನಾಂಕ ಮತ್ತು ವರ್ಷ</th> </tr> </thead> <tbody> <tr> <td>1.</td> <td>ಶ್ರೀಮತಿ ಅನಸೂಯಾ ಪ್ರೊ.ಮೆ.ದೇವಿರಮ್ಮ ಸ್ಟೋನ್ ಕ್ರಷರ್</td> <td>ಮರ್ಲೆ, 134</td> <td>10-00</td> <td>18.02.2020 20 ವರ್ಷ</td> </tr> <tr> <td>2.</td> <td>ಶ್ರೀಮತಿ ಅನಸೂಯಾ ಪ್ರೊ.ಮೆ.ದೇವಿರಮ್ಮ ಸ್ಟೋನ್ ಕ್ರಷರ್</td> <td>ಮರ್ಲೆ, 134</td> <td>10-00</td> <td>03.07.2020 20 ವರ್ಷ</td> </tr> <tr> <td>3.</td> <td>ಶ್ರೀ ಕೆ.ಎಸ್. ಶಾಂತೇಗೌಡ</td> <td>ಮರ್ಲೆ, 188</td> <td>10-00</td> <td>09.07.2020 20 ವರ್ಷ</td> </tr> </tbody> </table> <p>ಕಲ್ಲುಗಣಿ ಗುತ್ತಿಗೆಗಳನ್ನು ಕರ್ನಾಟಕ ಉಪಖನಿಜ ರಿಯಾಯಿತಿ (ತಿದ್ದುಪಡಿ) ನಿಯಮಗಳು, 2016ರ ನಿಯಮ 31-ZC ರ ಷರತ್ತು ಮತ್ತು ನಿಬಂಧನೆಗಳಿಗೆ ಒಳಪಟ್ಟು ನೀಡಲಾಗಿದ್ದು, ಷರತ್ತುಗಳು ಈ ಕೆಳಕಂಡಂತಿರುತ್ತವೆ.</p> <ol style="list-style-type: none"> <li>1. ಅರ್ಜಿದಾರರು ದಿನಾಂಕ 12.08.2016ರ ಪೂರ್ವದಲ್ಲಿ ಎಂ-ಸ್ಯಾಂಡ್ ಘಟಕ ಹೊಂದಿರಬೇಕಾಗಿರುತ್ತದೆ.</li> <li>2. ಅರ್ಜಿದಾರರು ಹೊಂದಿರುವ ಎಂ-ಸ್ಯಾಂಡ್ ಘಟಕದ-10 ಕಿ.ಮೀ. ವ್ಯಾಪ್ತಿಯಲ್ಲಿ ಕಲ್ಲುಗಣಿ ಗುತ್ತಿಗೆ ಕೋರಿ ಅರ್ಜಿ ಸಲ್ಲಿಸಬೇಕು.</li> </ol>	ಕ್ರ. ಸಂ.	ಗುತ್ತಿಗೆದಾರರ ಹೆಸರು	ಗ್ರಾಮ & ಸರ್ವೆ ನಂ	ವಿಸ್ತೀರ್ಣ (ಎಕರೆಗಳಲ್ಲಿ)	ಕಲ್ಲುಗಣಿ ಗುತ್ತಿಗೆ ಮಂಜೂರಾದ ದಿನಾಂಕ ಮತ್ತು ವರ್ಷ	1.	ಶ್ರೀಮತಿ ಅನಸೂಯಾ ಪ್ರೊ.ಮೆ.ದೇವಿರಮ್ಮ ಸ್ಟೋನ್ ಕ್ರಷರ್	ಮರ್ಲೆ, 134	10-00	18.02.2020 20 ವರ್ಷ	2.	ಶ್ರೀಮತಿ ಅನಸೂಯಾ ಪ್ರೊ.ಮೆ.ದೇವಿರಮ್ಮ ಸ್ಟೋನ್ ಕ್ರಷರ್	ಮರ್ಲೆ, 134	10-00	03.07.2020 20 ವರ್ಷ	3.	ಶ್ರೀ ಕೆ.ಎಸ್. ಶಾಂತೇಗೌಡ	ಮರ್ಲೆ, 188	10-00	09.07.2020 20 ವರ್ಷ
ಕ್ರ. ಸಂ.	ಗುತ್ತಿಗೆದಾರರ ಹೆಸರು	ಗ್ರಾಮ & ಸರ್ವೆ ನಂ	ವಿಸ್ತೀರ್ಣ (ಎಕರೆಗಳಲ್ಲಿ)	ಕಲ್ಲುಗಣಿ ಗುತ್ತಿಗೆ ಮಂಜೂರಾದ ದಿನಾಂಕ ಮತ್ತು ವರ್ಷ																		
1.	ಶ್ರೀಮತಿ ಅನಸೂಯಾ ಪ್ರೊ.ಮೆ.ದೇವಿರಮ್ಮ ಸ್ಟೋನ್ ಕ್ರಷರ್	ಮರ್ಲೆ, 134	10-00	18.02.2020 20 ವರ್ಷ																		
2.	ಶ್ರೀಮತಿ ಅನಸೂಯಾ ಪ್ರೊ.ಮೆ.ದೇವಿರಮ್ಮ ಸ್ಟೋನ್ ಕ್ರಷರ್	ಮರ್ಲೆ, 134	10-00	03.07.2020 20 ವರ್ಷ																		
3.	ಶ್ರೀ ಕೆ.ಎಸ್. ಶಾಂತೇಗೌಡ	ಮರ್ಲೆ, 188	10-00	09.07.2020 20 ವರ್ಷ																		



		<p>3. ಕಲ್ಲುಗಣಿ ಗುತ್ತಿಗೆ ಮಂಜೂರಾತಿದಾರರು ಹೊಂದಿರುವ ಕ್ರಷರ್ / ಎಂ-ಸ್ಯಾಂಡ್ ಘಟಕವನ್ನು ILMS ನಲ್ಲಿ ಕಡ್ಡಾಯವಾಗಿ ನೋಂದಣಿ ಮಾಡುವುದು.</p> <p>4. ಗುತ್ತಿಗೆ ಕರಾರು ಅಮಲ್ಜಾರಿಯಾದ 06 ತಿಂಗಳೊಳಗಾಗಿ ಪ್ರಸ್ತುತ ಉತ್ಪಾದಿಸುತ್ತಿರುವ ಎಂ-ಸ್ಯಾಂಡ್ ಉತ್ಪಾದನೆ ಪ್ರಮಾಣವನ್ನು ದ್ವಿಗುಣಗೊಳಿಸತಕ್ಕದ್ದು.</p> <p>5. ಕಲ್ಲುಗಣಿ ಗುತ್ತಿಗೆ ಮಂಜೂರಾತಿದಾರರು ಉತ್ಪಾದಿಸುವ ಎಂ-ಸ್ಯಾಂಡ್ ಸರ್ಕಾರದ ಕಾಮಗಾರಿ, ಸಾರ್ವಜನಿಕ ಕಾಮಗಾರಿ ಹಾಗೂ ಇತರೆ ನಿರ್ಮಾಣ ಕಾಮಗಾರಿಗಳಿಗೆ ಬಳಸಲು Indian Standard ನಲ್ಲಿ ನಮೂದಿಸಿರುವಂತೆ ಸೂಕ್ತವಾಗಿರತಕ್ಕದ್ದು.</p> <p>5. ಕರ್ನಾಟಕ ಉಪಖನಿಜ ರಿಯಾಯಿತಿ ನಿಯಮಗಳು, 1994ರ ಶೆಡ್ಯೂಲ್-I ರಲ್ಲಿ ನಿಗದಿಪಡಿಸಿರುವ ದರದಲ್ಲಿ ಸ್ಥಿರಬಾಡಿಗೆ ಹಾಗೂ ಶೆಡ್ಯೂಲ್-II ರಲ್ಲಿ ಸರ್ಕಾರವು ಕಾಲಕಾಲಕ್ಕೆ ನಿಗದಿಪಡಿಸುವ ದರದಲ್ಲಿ ರಾಜಧನ, ಸರಾಸರಿ ಹೆಚ್ಚುವರಿ ನಿಯತಕಾಲಿಕ ಸಂದಾಯಮೊತ್ತ (AAPP) ಮತ್ತು ನಿಯಮ 36-A ರಲ್ಲಿ ನಿಗದಿಪಡಿಸಿರುವಂತೆ ಜಿಲ್ಲಾ ಖನಿಜ ಪ್ರತಿಷ್ಠಾನ ಟ್ರಸ್ಟ್ ನಿಧಿಯನ್ನು (DMF) ಗುತ್ತಿಗೆದಾರರು ಪಾವತಿಸತಕ್ಕದ್ದು.</p>
<p>ಇ)</p>	<p>ಅರ್ಜಿ ಸಲ್ಲಿಸಿದ ಎಷ್ಟು ದಿನಗಳೊಳಗೆ ಅರ್ಜಿಗಳ ವಿಲೇವಾರಿ ಮಾಡಿ ಆದೇಶ ನೀಡಲಾಗಿದೆ; (ಪರವಾನಗಿ ನೀಡಿರುವ ಎಲ್ಲಾ ಸಂಸ್ಥೆಗಳವಾರು ದಾಖಲೆ / ಆದೇಶ ಪ್ರತಿಯೊಂದಿಗೆ ಪೂರ್ಣ ವಿವರ ನೀಡುವುದು)</p>	<p>ಎಂ-ಸ್ಯಾಂಡ್ ತಯಾರಿಸುವ ಉದ್ದೇಶಕ್ಕಾಗಿ ಕಲ್ಲುಗಣಿ ಗುತ್ತಿಗೆ ಮಂಜೂರಾತಿ ಸಂಬಂಧ ಕಂದಾಯ ಮತ್ತು ಅರಣ್ಯ ಇಲಾಖೆ ನಿರಾಕ್ಷೇಪಣಾ ಪತ್ರಗಳು, ಅನುಮೋದಿತ ಕ್ವಾರಿಯಿಂಗ್ ಪ್ಲಾನ್, ಪರಿಸರ ಅನುಮತಿ ಪತ್ರ ಸ್ವೀಕೃತವಾದ ನಂತರ ಮೇಲೆ ತಿಳಿಸಿರುವಂತೆ ಕಲ್ಲುಗಣಿ ಗುತ್ತಿಗೆ ಮಂಜೂರು ಮಾಡಲಾಗಿರುತ್ತದೆ. ವಿವರಗಳನ್ನು ಅನುಬಂಧ-02ರಲ್ಲಿ ಒದಗಿಸಲಾಗಿದೆ.</p>
<p>ಈ)</p>	<p>ಪರವಾನಗಿ ನೀಡಿರುವ ಸಂಸ್ಥೆಗಳವಾರು ಇಲಾಖೆಯ ಪರಿಶೀಲನಾ ವರದಿ / ಎನ್‌ಓಸಿ ಹಾಗೂ ಒಡಂಬಡಿಕೆ ಪತ್ರದ ಪ್ರತಿಗಳನ್ನು ನೀಡುವುದು)</p>	<p>ಕಲ್ಲುಗಣಿಗಾರಿಕೆಗೆ ಪರವಾನಿಗೆ ನೀಡುವ ಸಂಬಂಧ ತಾಂತ್ರಿಕ ವರದಿ, ಕಂದಾಯ ಮತ್ತು ಅರಣ್ಯ ಇಲಾಖೆ ನಿರಾಕ್ಷೇಪಣಾ ಪತ್ರ, ಪರಿಸರ ಅನುಮತಿ ಪತ್ರ ಮತ್ತು ಕರಾರು ಪುಸ್ತಕಗಳ ಪ್ರತಿಯನ್ನು ಅನುಬಂಧ-02ರಲ್ಲಿ ಒದಗಿಸಲಾಗಿದೆ.</p>

ಸಂಖ್ಯೆ: ಸಿಐ 678 ಎಂಎಂಎನ್ 2020

  
(ಸಿ.ಸಿ. ಪಾಟೀಲ)

ಗಣಿ ಮತ್ತು ಭೂವಿಜ್ಞಾನ ಸಚಿವರು

ಅನುಬಂಧ-01

ಚಿಕ್ಕಮಗಳೂರು ತಾಲ್ಲೂಕು ವ್ಯಾಪ್ತಿಯಲ್ಲಿ ಎಂ-ಸ್ಟಾಂಡ್ ತಯಾರಿಸುವ ಉದ್ದೇಶಕ್ಕಾಗಿ ಕಲ್ಲುಗಣಿ ಗುತ್ತಿಗೆ ಮಂಜೂರಾತಿ ಕೋರಿ ಸಲ್ಲಿಸಿರುವ ಅರ್ಜಿಗಳ ವಿವರ

ಕ್ರಮ ಸಂ	ಕಗನು ಅರ್ಜಿ ಸಂಖ್ಯೆ ದಿನಾಂಕ	ಅರ್ಜಿದಾರರ ಹೆಸರು & ವಿಳಾಸ	ಜಿಲ್ಲೆ	ತಾಲ್ಲೂಕು	ಗ್ರಾಮ&ಸರ್ವೆ ನಂ	ವಿಸ್ತೀರ್ಣ (ಎಕರೆಗಳಲ್ಲಿ)
1	15/2016-17 ದಿ:26-09-2016	ಟಿ.ಎಮ್.ನಸೀರ್. ಬಿನ್ (ಲೇಟ್) ಟಿ. ಹಾಸನಾಬ್ಬ ಆರ್, ಪಿ ಮಾರ್ಕೆಟ್ ರೋಡ್,ಬಾಲಹೋನ್ನೂರ್, ಎನ್ .ಆರ್. ಪುರ ತಾಲ್ಲೂಕು, ಚಿಕ್ಕಮಗಳೂರು-577112	ಚಿಕ್ಕಮಗಳೂರು	ಚಿಕ್ಕಮಗಳೂರು	ಮಾರ್ಲೆ/188	9-00
2	16/2016-17 ದಿ:26-09-2016	ಟಿ.ಎಮ್.ನಸೀರ್. ಬಿನ್ (ಲೇಟ್) ಟಿ. ಹಾಸನಾಬ್ಬ ಆರ್, ಪಿ ಮಾರ್ಕೆಟ್ ರೋಡ್,ಬಾಲಹೋನ್ನೂರ್, ಎನ್ .ಆರ್. ಪುರ ತಾಲ್ಲೂಕು, ಚಿಕ್ಕಮಗಳೂರು-577112	ಚಿಕ್ಕಮಗಳೂರು	ಚಿಕ್ಕಮಗಳೂರು	ಮಾರ್ಲೆ/185	10-00
3	20/2016-17 ದಿ:28-09-2016	ಶ್ರೀಮತಿ ಅನುಸೂಯ. ಕೋಂ. ಎಮ್.ಕೆ.ರಾಮಕೃಷ್ಣ ಗೌಡ. ಮ. ದೇವಿರಮ್ಮ ಸ್ಪೋನ್ ಕ್ರಷರ್ , ಮಾರ್ಲೆ ವಿಲೇಜ್ , ಚಿಕ್ಕಮಗಳೂರು ತಾ&ಡಿ.ಮೊ: 9964819481.	ಚಿಕ್ಕಮಗಳೂರು	ಚಿಕ್ಕಮಗಳೂರು	ಮಾರ್ಲೆ/134	10-00
4	21/2016-17 ದಿ:28-09-2016	ಶ್ರೀಮತಿ ಅನುಸೂಯ. ಕೋಂ. ಎಮ್.ಕೆ.ರಾಮಕೃಷ್ಣ ಗೌಡ. ಮ. ದೇವಿರಮ್ಮ ಸ್ಪೋನ್ ಕ್ರಷರ್ , ಮಾರ್ಲೆ ವಿಲೇಜ್ , ಚಿಕ್ಕಮಗಳೂರು ತಾ&ಡಿ.ಮೊ: 9964819481.	ಚಿಕ್ಕಮಗಳೂರು	ಚಿಕ್ಕಮಗಳೂರು	ಮಾರ್ಲೆ/134	10-00
5	22/2016-17 ದಿ:28-09-2016	ಶ್ರೀಮತಿ ಅನುಸೂಯ. ಕೋಂ. ಎಮ್.ಕೆ.ರಾಮಕೃಷ್ಣ ಗೌಡ.ಮ. ದೇವಿರಮ್ಮ ಸ್ಪೋನ್ ಕ್ರಷರ್ , ಮಾರ್ಲೆ ವಿಲೇಜ್ , ಚಿಕ್ಕಮಗಳೂರು ತಾ&ಡಿ.ಮೊ: 9964819481.	ಚಿಕ್ಕಮಗಳೂರು	ಚಿಕ್ಕಮಗಳೂರು	ಮಾರ್ಲೆ/134	10-00
6	50/2016-17 ದಿ:19-10-2016	ಮೆ.ಶಾಂತೆಗೌಡ. ಕೋಂ. ಶ್ರೀ. ಸಣ್ಣೇಗೌಡ. ಕಾವ್ಯ ನಿಲಯ, ವಾರ್ಡ್ ನಂ:9 ಸಗಣಿಮರ ರೋಡ್ , ಚಿಕ್ಕಮಗಳೂರು ತಾಲ್ಲೂಕು& ಡಿಸ್ಟ್ರಿಕ್ಟ್	ಚಿಕ್ಕಮಗಳೂರು	ಚಿಕ್ಕಮಗಳೂರು	ಮಾರ್ಲೆ/188	10-00
7	51/2016-17 ದಿ:19-10-2016	ಮೆ.ಶಾಂತೆಗೌಡ. ಕೋಂ. ಶ್ರೀ. ಸಣ್ಣೇಗೌಡ. ಕಾವ್ಯ ನಿಲಯ, ವಾರ್ಡ್ ನಂ:9 ಸಗಣಿಮರ ರೋಡ್ , ಚಿಕ್ಕಮಗಳೂರು ತಾಲ್ಲೂಕು& ಡಿಸ್ಟ್ರಿಕ್ಟ್	ಚಿಕ್ಕಮಗಳೂರು	ಚಿಕ್ಕಮಗಳೂರು	ಮಾರ್ಲೆ/188	10-00
8	52/2016-17 ದಿ:19-10-2016	ಮೆ.ಶಾಂತೆಗೌಡ. ಕೋಂ. ಶ್ರೀ. ಸಣ್ಣೇಗೌಡ. ಕಾವ್ಯ ನಿಲಯ, ವಾರ್ಡ್ ನಂ:9 ಸಗಣಿಮರ ರೋಡ್ , ಚಿಕ್ಕಮಗಳೂರು ತಾಲ್ಲೂಕು& ಡಿಸ್ಟ್ರಿಕ್ಟ್	ಚಿಕ್ಕಮಗಳೂರು	ಚಿಕ್ಕಮಗಳೂರು	ಮಾರ್ಲೆ/188	10-00
9	150/2016-17 ದಿ:09-01-2017	ಶ್ರೀ. ಸಿ.ಎಂ.ಜಾರ್ಜ್ ಮೆ.ಅಗುನ್ ಎಚಿಟರ್ ಪ್ರೈವೆಟ್, ರಾಮೇಶ್ವರ ನಗರ, ಚಿಕ್ಕಮಗಳೂರು - 577101.	ಚಿಕ್ಕಮಗಳೂರು	ಚಿಕ್ಕಮಗಳೂರು	ಮಾರ್ಲೆ/188	10-00
10	311/2016-17 ದಿ:10-02-2017	ಶ್ರೀ.ಎಂ.ಸುರೇಶ್. ಬಿನ್ ಮೂರ್ತಿನಾಯ್ಕ, N.M.C 4ನೇ ಕ್ರಾಸ್, ಭದ್ರಾವತಿ ತಾಲ್ಲೂಕು, ಶಿವಮೊಗ್ಗ ಜಿಲ್ಲೆ.	ಚಿಕ್ಕಮಗಳೂರು	ಚಿಕ್ಕಮಗಳೂರು	ಮಾರ್ಲೆ/185	7-00

Deputy Director (Min. Adm  
Dept. of Mines & Geology  
Bangalore-560001

ಕರ್ನಾಟಕ ಸರ್ಕಾರ

ಸಂಖ್ಯೆ:ಗಭೂಇ/ಉನಿ(ಖ.ಆ)/CKM/ಎಂ-ಸ್ಯಾಂಡ್/ಕಗಗುಸ-11/20-21

ನಿರ್ದೇಶಕರ ಕಛೇರಿ

ಗಣಿ ಮತ್ತು ಭೂ ವಿಜ್ಞಾನ ಇಲಾಖೆ

ನಂ.49, ಖನಿಜ ಭವನ,

ರೇಸ್ ಕೋರ್ಸ್‌ರಸ್ತೆ, ಬೆಂಗಳೂರು,

ದಿನಾಂಕ:

1911-1922

ರವಾನಿ ಸಲ್ಲಿಸಿದ ದಿನಾಂಕ: 9 JUL 2020

ಇವರಿಗೆ,

ಶ್ರೀ ಕೆ.ಎಸ್.ಶಾಂತೇಗೌಡ

ಬಿನ್ ಶ್ರೀ ಸಣ್ಣೇಗೌಡ,

ಕಾವ್ಯ ನಿಲಯ, ವಾರ್ಡ್ ನಂ.9,

ಸಗಣಿಪುರ ರಸ್ತೆ,

ಚಿಕ್ಕಮಗಳೂರು ತಾಲ್ಲೂಕು ಮತ್ತು ಜಿಲ್ಲೆ.

ಮಾನ್ಯರೇ,

ವಿಷಯ: ಚಿಕ್ಕಮಗಳೂರು ಜಿಲ್ಲೆ ಚಿಕ್ಕಮಗಳೂರು ತಾಲ್ಲೂಕು ಮಲ್ಟಿ ಗ್ರಾಮದ ಸರ್ವೆ ನಂ-188ರ 10-00 ಎಕರೆ ಪ್ರದೇಶದಲ್ಲಿ ಎಂ-ಸ್ಯಾಂಡ್ ಉತ್ಪಾದನೆಗಾಗಿ ಕಟ್ಟಡ ಕಲ್ಲು ಗಣಿ ಗುತ್ತಿಗೆ ಸಂಖ್ಯೆ:11ರ ಕರಾರು ಪುಸ್ತಕಗಳನ್ನು ಅಮಲ್ಜಾರಿ ಮಾಡುವ ಕುರಿತು.

ಉಲ್ಲೇಖ:1. ಈ ಕಛೇರಿ ಅಧಿಸೂಚನೆ ಪತ್ರ ಸಂಖ್ಯೆ:ಗಭೂಇ/ಉನಿ(ಖ.ಆ)/ಕಗಗು /ಎಂ-ಸ್ಯಾಂಡ್-51/2016/2020-21/484-1493, ದಿ:06-07-2020.

2. SEIAA Karnataka ರವರ ಪರಿಸರ ಅನುಮತಿ ಪತ್ರ ಸಂಖ್ಯೆ: SEIAA 01 MIN 2020 dated:26-05-2020.

\*\*\*\*\*

ಶ್ರೀ ಕೆ.ಎಸ್.ಶಾಂತೇಗೌಡ ಆದ ನಿಮಗೆ ಚಿಕ್ಕಮಗಳೂರು ಜಿಲ್ಲೆ ಚಿಕ್ಕಮಗಳೂರು ತಾಲ್ಲೂಕು ಮಲ್ಟಿ ಗ್ರಾಮದ ಸರ್ವೆ ನಂ-188ರ 10-00 ಎಕರೆ ಪ್ರದೇಶದಲ್ಲಿ ಕರ್ನಾಟಕ ಉಪಖನಿಜ ರಿಯಾಯಿತಿ (ತಿದ್ದುಪಡಿ) ನಿಯಮಾವಳಿ-2016ರ ನಿಯಮ-31-ZCರಂತೆ ಎಂ-ಸ್ಯಾಂಡ್ ಉತ್ಪಾದನೆಗಾಗಿ ಕಟ್ಟಡ ಕಲ್ಲುಗಣಿ ಗುತ್ತಿಗೆ ಸಂಖ್ಯೆ:11ನ್ನು ಉಲ್ಲೇಖ-01ರ ಅಧಿಸೂಚನೆಯನ್ವಯ ದಿನಾಂಕ:07-07-2020 ರಿಂದ ಜಾರಿಗೆ ಬರುವಂತೆ 20 ವರ್ಷಗಳ ಅವಧಿಗೆ ಗುತ್ತಿಗೆ ಕರಾರು ಅಮಲ್ಜಾರಿ ಮಾಡಲಾಗಿರುತ್ತದೆ.


ಕಟ್ಟಡ ಕಲ್ಲುಗಣಿ ಗುತ್ತಿಗೆ ಸಂಖ್ಯೆ:11ರ ಗುತ್ತಿಗೆ ಕರಾರು ಪುಸ್ತಕಗಳನ್ನು ಈ ಪತ್ರದೊಂದಿಗೆ ಲಗತ್ತಿಸಿದೆ. ಕಲ್ಲುಗಣಿ ಗುತ್ತಿಗೆ ಕರಾರು ಪುಸ್ತಕಗಳನ್ನು ಸಂಬಂಧಪಟ್ಟ ಉಪ ನೋಂದಣಾಧಿಕಾರಿ, ಚಿಕ್ಕಮಗಳೂರು ತಾಲ್ಲೂಕು, ಚಿಕ್ಕಮಗಳೂರು ಜಿಲ್ಲೆ ರವರ ಕಛೇರಿಯಲ್ಲಿ 90 ದಿನಗಳ ಒಳಗಾಗಿ ನೋಂದಾಯಿಸಿ ಈ ಕಛೇರಿಗೆ ನೋಂದಾಯಿತ ಗುತ್ತಿಗೆ ಕರಾರು ಪುಸ್ತಕದ ಪ್ರತಿಯನ್ನು ಒದಗಿಸಲು ತಿಳಿಸಿದೆ.

SEIAA Karnataka ರವರಿಂದ ದಿನಾಂಕ:26-05-2020ರಂದು ಜಾರಿ ಮಾಡಿರುವ ಪರಿಸರ ಅನುಮತಿ ಪತ್ರದ ಪ್ರಕಾರ ಕಲ್ಲುಗಣಿ ಗುತ್ತಿಗೆ ಸಂಖ್ಯೆ:11ರ ಪ್ರದೇಶದಲ್ಲಿ ವಾರ್ಷಿಕ ಸರಾಸರಿ 4,51,014 ಮೆಟ್ರಿಕ್ ಟನ್ ಎಂ-ಸ್ಯಾಂಡ್ ಉತ್ಪಾದನಾ ಪ್ರಮಾಣದ ಮಿತಿಯನ್ನು ನಿಗದಿಪಡಿಸಿದೆ.

29/7/20

ಕಟ್ಟಡ ಕಲ್ಪನೆ ಗುತ್ತಿಗೆ ಸಂಖ್ಯೆ:11ರ ಕರಾರು ಪುಸ್ತಕದಲ್ಲಿ ವಿಧಿಸಿರುವ ಷರತ್ತು ಮತ್ತು ನಿಬಂಧನೆಗಳನ್ವಯ ಅನುಮೋದಿತ ಕ್ವಾರಿಯಿಂಗ್ ಪ್ಲಾನ್ ಮತ್ತು SEIAA Karnataka ರವರಿಂದ ದಿನಾಂಕ:26-05-2020ರಂದು ಜಾರಿ ಮಾಡಿರುವ ಪರಿಸರ ಅನುಮತಿ ಪತ್ರದ ಷರತ್ತು ಮತ್ತು ನಿಬಂಧನೆಗಳನ್ವಯ ಕಲ್ಪನೆಗಾರಿಕೆ ನಡೆಸಲು ತಿಳಿಸಿದೆ.

ತಮ್ಮ ವಿಶ್ವಾಸಿ

  
ನಿರ್ದೇಶಕರು

ಪ್ರತಿಯನ್ನು ಮಾಹಿತಿಗಾಗಿ:-

1. ಜಿಲ್ಲಾಧಿಕಾರಿಗಳು ಚಿಕ್ಕಮಗಳೂರು ಜಿಲ್ಲೆ, ಚಿಕ್ಕಮಗಳೂರು.
2. ಜಂಟಿ ನಿರ್ದೇಶಕರು, ಗಣಿ ಮತ್ತು ಭೂವಿಜ್ಞಾನ ಇಲಾಖೆ, ದಕ್ಷಿಣ ವಲಯ ಮೈಸೂರು.
3. ಉಪ ಅರಣ್ಯ ಸಂರಕ್ಷಣಾಧಿಕಾರಿಗಳು, ಚಿಕ್ಕಮಗಳೂರು ಜಿಲ್ಲೆ, ಚಿಕ್ಕಮಗಳೂರು.
4. ತಹಶೀಲ್ದಾರರು, ಚಿಕ್ಕಮಗಳೂರು ತಾಲ್ಲೂಕು, ಚಿಕ್ಕಮಗಳೂರು.
5. ಉಪ ನೋಂದಣಾಧಿಕಾರಿಗಳು, ಚಿಕ್ಕಮಗಳೂರು ತಾಲ್ಲೂಕು, ಚಿಕ್ಕಮಗಳೂರು.
6. ಉಪ ನಿರ್ದೇಶಕರು (ಖನಿಜಾಡಳಿತ), ಗಣಿ ಮತ್ತು ಭೂವಿಜ್ಞಾನ ಇಲಾಖೆ, ಕೇಂದ್ರ ಕಛೇರಿ, ಬೆಂಗಳೂರು.
7. ಹಿರಿಯ ಭೂವಿಜ್ಞಾನಿ, ಗಣಿ ಮತ್ತು ಭೂವಿಜ್ಞಾನ ಇಲಾಖೆ, ಚಿಕ್ಕಮಗಳೂರು.
8. ಲೆಕ್ಕಾಧಿಕಾರಿಗಳು, ಗಣಿ ಮತ್ತು ಭೂವಿಜ್ಞಾನ ಇಲಾಖೆ, ಕೇಂದ್ರ ಕಛೇರಿ, ಬೆಂಗಳೂರು.
9. ನೋಡಲ್ ಅಧಿಕಾರಿ, ಇ-ಸೆಲ್, ಕೇಂದ್ರ ಕಛೇರಿ, ಬೆಂಗಳೂರು.
10. ಅಧೀಕ್ಷಕರು, ಡಿ.ಸಿ.ಬಿ ಶಾಖೆ, ಕೇಂದ್ರ ಕಛೇರಿ, ಬೆಂಗಳೂರು.
11. ಹೆಚ್ಚುವರಿ/ಕಛೇರಿ ಪ್ರತಿ.



GOVERNMENT OF KARNATAKA

DEPARTMENT OF MINES & GEOLOGY

QUARRYING LEASE / LICENCE DEED

(FORM-E)

Quarrying Lease / Licence No. 11

Name Of Lessee / Licencee K. S. ShenThe Gowda

Date Of Grant 005/2014-2015/505/2015/5/2016/2020-21/1484-1493/date 6<sup>7</sup>/2020

Period 20 Twenty years h.c.f 9-7-2020

Mineral Building Stone


M-Sand per page

GOVERNMENT OF KARNATAKA

FORM-E

QUARRYING LEASE/QUARRYING LICENCE

(Specified Minor Mineral/Non-Specified Minor Mineral)



The INDENTURE made this 9<sup>th</sup> day of July 2020 BETWEEN THE GOVERNOR OF KARNATAKA. (Hereinafter referred as the "State Government" which expression shall, where the context so admits, be deemed to include his successors in office and assigns) of the one part and when the lessee/licensee is an individual.

(1)-(1) When the lessee/licensee in an individual :

1. (Name of the Person) K.S. Shanthe Gowda St. Sanna Gowda, Kavya Nilaya, Ward 10, D9, Sagami para Road, Chikkamagaluru, Chikkamagaluru (hereinafter referred to as "the lessee/licensee" which expression shall, where the context so admits, be deemed to include his heirs, executors, administrators, representative and permitted assigns)

(2)-(2) When the lessees/licenses are more than one individual

1. (Name of the person) ..... of (Address and occupation) ..... and (Name of Person) ..... of (Address and occupation) ..... of address and occupation ..... and (2) (Name of Person) ..... (hereinafter referred to as "the lessee/licensee" which expression shall, where the context so admits, be deemed to include their respective heirs, executors, administrators, representative and other permitted assigns).

(3)-(3) When the lessees/licensee is a registered firm or Syndicate

2. (and (3) (Name of person) ..... and (Name of Person) ..... of (address) ..... and (Name of Person) ..... of (address) ..... all carrying on business in partnership at (address of the firm or syndicate) ..... registered under (Act which registered) ..... (hereinafter referred to as "the lessee/ licensee" which expression shall, when the context so admits, be deemed to include all the partners of the said firm their representative, heirs, executors, administrators and permitted assigns).

Deputy Director (Min. Admn)

6533-1

(4)-(4) The lessee/licensee is a registered company:

(3) and (4) (Name of Company)..... a company registered  
under (Act under which incorporated).....  
having its registered office at (address) .....  
(hereinafter referred to as "The lessee / licensee" which expression shall, where the text  
so admits, be deemed to include its successors and permitted assigns), (4) of the other part.



WHEREAS The lessee / licensee has / have applied to the Competent Authority concerned in accordance with the Karnataka Minor Mineral Concession Rules 1994, (hereinafter referred to as the said Rules) for a quarrying lease / quarrying licence for Building Stone in respect of the lands described in part 1 of the Schedule hereunder written and has / have deposited with the State Government the sum of Rs. 100000/- as security. AND WHEREAS the Competent Authority, Dept. of mines and Geology has communicated his approval to the grant of this lease / licence.

NOW THIS LEASE WITNESSETH that in consideration of the rents and royalties, covenants and agreements by and in these presents and the Schedule hereunder written reserved and contained and on the part of "lessees / licensees" to be paid observed and performed the State Government hereby grants and demises up to "the lessee/licensee" comes all those the quarries, mines/strata/veins/streams and beds of Building Stone (here state the minerals) hereinafter and in the Scheduled refers to as the Said minerals situated, lying and being in or under the lands which are referred to in Part I of the said Schedule, together with the liberties, powers and privileges to be exercised or (enjoyed in connection herewith which are mentioned in part II of the Schedule subject to restrictions and conditions as to the exercise and enjoyment of such liberties, powers and privileges which are mentioned in Part II of the said Schedule EXCEPT and reserving out are the demise upto the State Government the liberties, powers and privileges mentioned in PART IV of the said Schedule TO HOLD the premises hereby granted and demised upto "the lessees/ licensees from the 9th day of July 200 2020 for the term of 20 Twenty years hence next ensure YIELDING AND PAYING of upto the State Government the several rents and royalties mentioned in the part V of the said Schedule at the respective times herein specified subject to the provision contained in PART VI of the Schedule and the lessee / Lessees / Licensee/ Licensees hereby / covenant / covenants with the State Government as in PART VII of the said schedule expressed and the State Government hereby covenants with the lessee/ lessees in Part VIII of the Schedule is expressed AND it is hereby mutually agreed between the parties hereto as in PART IX of the said Schedule is expressed.


IN WITNESS WHEREOF these presents have been executed in manner hereunder appearing the day and year first above written.

The Schedule above referred to

*Deputy*  
Deputy Director (Min. Admn)  
Dept. of Mines & Geology



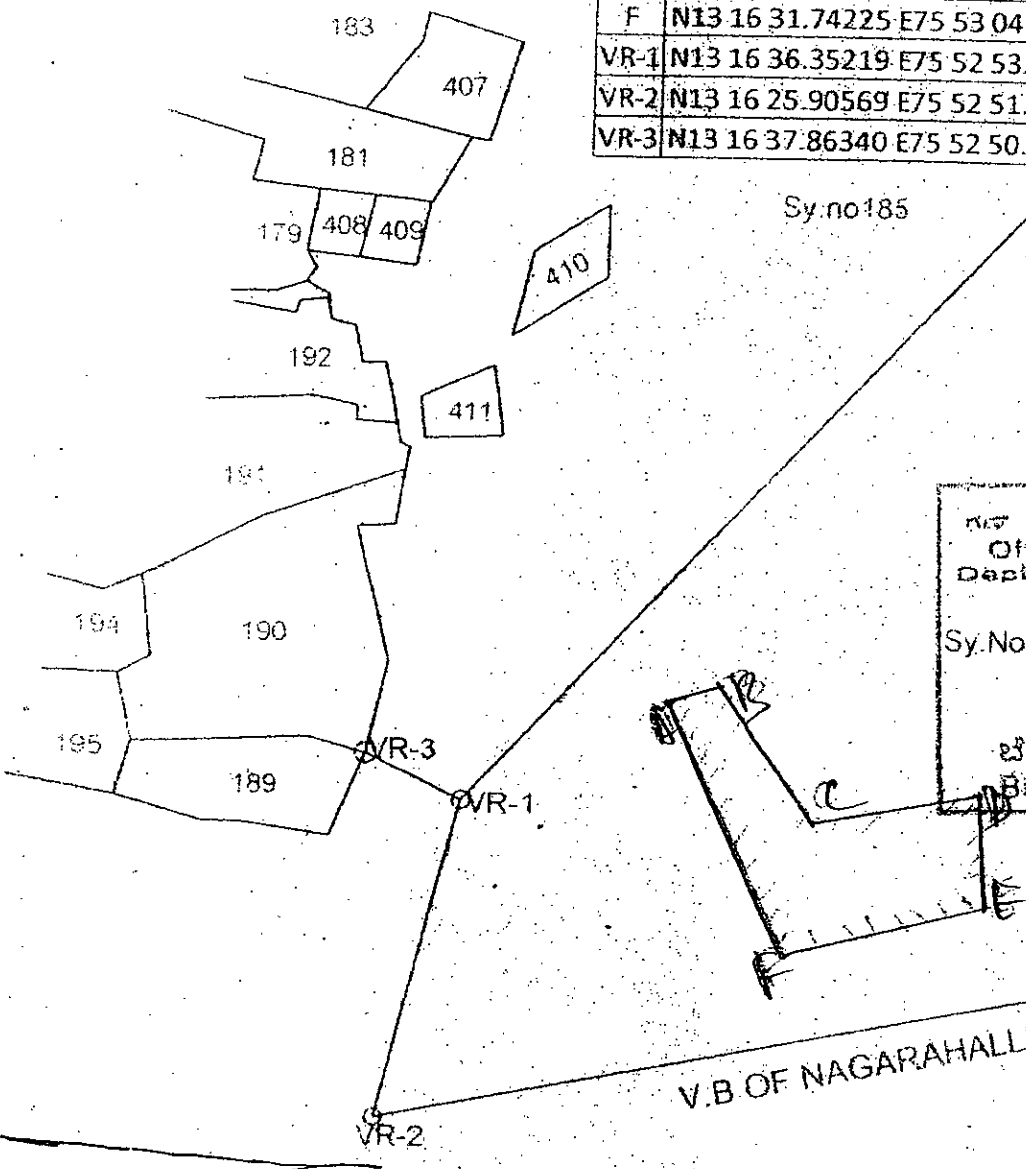
Sketch showing the area Granted and Executed to Sri. K.S SHANTHEGOWDA for Grant of Quarrying of M-Sand Stone Quarry lease in the part of Sy.No. 188 Marle village of Chikamagalur taluk Chikamagalur district over an area of 10-00acres under KMMCR 1994, Amendment rule 2016 of rule 31ZC.

 Area Granted and Executed for M-Sand Stone Quarry lease is 10-00Acres

Boundaries

- North : Part of Sy.no 188
- South : Part of Sy.no 188
- East : Part of Sy.no 188
- West : Part of Sy.no 188

DGPS READINGS	
MAP DATUM: WGS84	
A	N13 16 39.85975 E75 53 00.04437
B	N13 16 40.74596 E75 53 01.72130
C	N13 16 36.27661 E75 53 05.31041
D	N13 16 37.93304 E75 53 10.81112
E	N13 16 34.27500 E75 53 11.56544
F	N13 16 31.74225 E75 53 04.91313
VR-1	N13 16 36.35219 E75 52 53.30845
VR-2	N13 16 25.90569 E75 52 51.79694
VR-3	N13 16 37.86340 E75 52 50.12200




ಸರ್ಕಾರದ ಹೆಸರಿನಲ್ಲಿ  
 ಗಣಿ ಮತ್ತು ಭೂ ವಿಜ್ಞಾನ ಇಲಾಖೆ  
**Office of the Director**  
**Dept. of Mines & Geology**  
 Sy.No 188 **7 JUL 2020**  
*(Signature)*  
 ಬೆಂಗಳೂರು - 560001  
 Bangalore - 560001

Applicant Signature  
**GOVERNMENT OF KARNATAKA**  
**OFFICE OF THE SENIOR GEOLOGIST**  
 Notification No:  
 Area Inspected Geologist D M G Chikamagalur  
 Area Traced by J.E D.M.G Chikamagalur

Deputy Director (Min. Admn)  
**Dept. of Mines & Geology**  
**COMPETENT AUTHORITY**  
 Bangalore - 560001

ಹಿರಿಯ ಭೂವಿಜ್ಞಾನಿ  
 ಗಣಿ ಮತ್ತು ಭೂವಿಜ್ಞಾನ ಇಲಾಖೆ  
 ಬೆಂಗಳೂರು.



**PART I**

**THE AREA OF THIS LEASE / LICENCE  
LOCATION AND AREA OF THE LEASE / LICENCE**

All the tract of lands situated Marle (Village/town) description of area or areas) Chik.Kamegaluru in ( Mahal/ taluk) in Chik.Kamegaluru the Registration District Chik.Kamegaluru Sub-district Chik.Kamegaluru and District Chik.Kamegaluru (bearing S.Nos./ F.S. NOS/Forest Coup Nos) Sy. 188 Containing an area of 10-00 Acres thereabouts delineated in plan hereto annexed and there on coloured Red and bounded as follows:

on the North by part of Sy no 188  
on the South by part of Sy no 188  
on the East by part of Sy no 188  
and On the West of part of Sy no 188  
hereinafter referred to "the said lands"

D.G.P.S READINGS		
MAP DATUM W.G.S. 84		
A	N 13 16 39.85975	E 75 53 00.044
B	N 13 16 40.74596	E 75 53 01.7213
C	N 13 16 36.27661	E 75 53 05.3104
D	N 13 16 37.93304	E 75 53 10.81115
E	N 13 16 34.27500	E 75 53 11.5654
F	N 13 16 31.74225	E 75 53 04.9131
VR-1	N 13 16 36.35219	E 75 52 53.3084
VR-2	N 13 16 25.90569	E 75 52 51.7969
VR-3	N 13 16 37.86340	E 75 52 50.1220

**PART II**

**LIBERTIES, POWERS AND PRIVILEGES TO BE EXERCISED AND ENJOYED**

**BY**

**THE LESSEES/LICENSEES SUBJECT TO THE RESTRICTIONS AND  
CONDITIONS**

**IN PART III**

1. To enter upon land and search for mine work etc.,

Liberty and power at all times during the term hereby demised to enter upon said lands and to search for mine, quarry, bore, dig, drill for win, work, dress, process, convert, carry away and dispose of the said mineral, minerals.

2. To sink, drive and make pits shafts and inclines etc.,

liberty and power for or in connection with any of the purposes mentioned in this part to sink, drive, make, maintain and use in the said lands any pits, shafts, inclines, drifts, levels, water ways and other works.

*H. Uthappa*  
Deputy Director (Min. Admn)  
Dept. of Mines & Geology

**3. To bring and use machinery, equipment, etc.,**

Liberty and power for or in connection with any of the purposes mentioned in this to erect, construct and maintain and use on or under the said lands any engines, machinery plant dressing floors furnaces, coke ovens, brick- kilns work-shops, bungalows, godowns, sheds and other Buildings and other works and conveniences of the like nature or under said lands,



**4. To make roads and ways etc., and use existing roads and ways.**

Liberty and power for or in connections with any of the purposes mentioned in this part to make any tramways, railways roads and other ways in or over the said lands and to use, maintain and go and repass with or without horses, cattle, wagons; locomotives or other vehicles over the same (or any existing tramways, railways, road and other ways in a (over the said lands) on such conditions may be agreed to.

**5. To get building and road materials, etc.,**


**5. Liberty and powers** for or in connections with any of the purposes mentioned in this part to quarry and get, ordinary Building stone and gravel and other building and road materials ( except that of specified minor minerals) and ordinary clay and to use and employ the same and to manufacture such ordinary clay into bricks or tiles and to use such bricks or tiles but not to sell any such material, bricks or tiles on payments or royalties prescribed in the said rules.

(Bracketed portion to be deleted in cases the lease/licence in for specified minor mineral).

**6. To use water from streams etc.,**

Liberty and power for in connection with any of the purposes mentioned in this part but subject to the rights of any existing or future lessee/ licensee and with the written permission ..... (any officer authorised by the State Government in that behalf) to appropriate use of water from any streams, water-courses, springs or other sources in or upon the said lands and divert, step up or dam any such streams or water-course and collect or impound any such water and to make, construct and maintain any water course, culverts, drains or reservoirs but not as to deprive any cultivated lands, villages, building, or watering places for livestock of a reasonable supply or water as before accustomed nor in any way to foul or pollute any stream or springs. Provided that the lessee/licensee shall not interfere with the navigation in any navigable streams, nor shall divert such streams, without the previous written permission of the State Government.

*Helly*  
Deputy Director (Min. Admn)  
Dept. of Mines & Geology  
Bangalore-560001



**7. To use for stacking, heaping or depositing purposes**

Liberty and power to enter upon and use a sufficient part of surface of said lands for the purpose of stacking, heaping thereon any produce of the mines, quarries or works carried on and any equipment, earth and materials and substances dug or raised under the liberties and powers mentioned in this part.

**8. Beneficiation and carrying away**

Liberty and power to enter upon and use a sufficient part of the said land to beneficiate, process, dress convert the said Minerals, produced from the said lands and to carry away such beneficiated/processed, dressed, converted mineral/minerals.

**9. To clear brush-wood and to fell utilise trees etc.**

Liberty and power for or in connection with any of the purpose mentioned in this part to fell and use any timber or trees or brush wood now standing which hereafter may be standing upon the reserved forest land, included within said lands, provided that not more than ..... square metres or such reserved forest land shall be cleared in any one year nor the same place of tender than once in every year and provided that, the previous permission in writing from the Forest Department and forest Department is obtained which permission shall be granted by the Forest Department under time to time for an area, not exceeding ..... acres at a time on written application of the lessees/licensees to the effect that the lessees/licensees requires/ require the additional area for bona fide also immediate extention of quarrying operation under this lease/ licence and provided also that the exercice of the liberty and power expressed in this clause shall be subject to the observance of the terms and conditions contained in the other part of this schedule.

**PART III**

**RESTRICTIONS AND CONDITIONS AS TO THE EXERCISE OF THE LIBERTIES**

**POWER AND PRIVILEGES IN PART II**

**1. No building etc., upon certain places.**

No building or thing shall be erected, set up, placed and no surface operations shall be carried on in or upon any public pleasure ground, burning or burial ground or place held sacred by any class of persons or any house or village site, public road or other place with the State government may determine as public ground nor in such manner as to injure or prejudicially affect any building work, property or rights of other persons and no land shall be used for surface operations which is already occupied by persons other than the Government for works or purposes not included in this lease/licence. They shall also not interfere with any right of away, well or tank.

*Hellu*  
Deputy Director (Min. Admn)  
Dept. of Mines & Geology

6533-9

**2. permission for surface operations in a land not already in use:**

Before using for surface operations any land which has not already been used for such operations the lessee/licensee shall give to the Competent Authority, sixty days previous notice in writing specifying the name or other designation of the situation and the extent of the land proposed to be so used and the purpose for which the same is required and the said land shall not be used if objection is issued by the competent authority within one month after the receipt by him of such notice unless the objections so stated shall on references to the State Government be annulled or waived.

**3. To cut trees in the unreserved lands.**

(a) The lessee/licensee shall not cut or injure any tree in the leased/licenced areas without the previous sanction in writing of the Competent Authority.


(b) Notwithstanding anything contained in sub-clause (a) the lessee/ licensee shall not cut or injure any tree in leased/ licensed area falling within reserved/protected forest without the previous permission in writing from the Forest Department or the Office authorised by the Forest Department in this behalf.

**4. Permission for surface operations in a land not already in use:**

Save as provided in clause 9 part II of this schedule, the lessees/licensees shall not without the previous sanction from the Forest Department cutdown or injure any timber or trees on the said but, may, without such sanction clear away any brush-wood or undergrowth which interferes with any operations authorised by these presents and notwithstanding anything contained in this shedule shall not enter upon any reserved forest included in the said lands without seven days previous notice in writing to the Forest Department or the officer authorised by the Forest Department.

**5. No mining operations within 50 meters of public works etc.**

The lessee/licensee shall not work or carry on allow to be worked or carried on any quarrying operations at or to any point within a distance of 50 meters if no blasting is involved from the boundary of any railway line except with the previous written permission of the Railway administrative concerned or from the boundaries or reservoir canal, hightention electric line or other public works. or buildings or inhabited site except with the previous permission of Government or any other officer authorised by the Government in this behalf and otherwise than in accordance with such instructions, restrictions and conditions and either general or special which may be attached to such permission. The said distances of 50 metres or 200 metres shall be measured in the case of railway Reservoir or canal horizontally from the outer to of the bank of the outer edge of the cutting as the case may be and of building horizontally from the plinth therof.



#### 6. Facilities for adjoining Government licences and leases

The lessee/licensee shall allow existing and future holders of Government licences and leases over any land which is comprised in or adjoins or is reached by the land held by the lessee/ licensee reasonable facilities of access thereto. Provided that no substantial hindrance or interference shall be caused by such holder of licences or leases to the operations of the lessee/licensee under these presents and the lessee/licensee shall be entitled to compensation as may be mutually agreed upon between the lessee/licensee and such holders and in events of disagreement such fair compensation may be determined by the Competent Authority or any other officer authorised by the State Government in respect of all loss or damage sustained by the lessee/ licensee by reason of or the exercise of this liberty.

7. if the said lands or part thereof are forest lands the lessees/ licensees shall take all steps to ease the slopes and restore top soil in lands worked out, exploited or mined and it shall be open to the Government to afforest such lands even during existence of the lease.

#### PART IV

#### LIBERTIES, POWERS AND PRIVILEGES RESERVED TO THE STATE GOVERNMENT

##### 1. To work other minerals.


Liberty and power for the State Government or any lessee/licensee or persons authorised by it in that behalf to enter into and upon the said lands and to search for win, work, dig, get, raise, dress, process, convert and carry away any minerals other than said minerals and any other substances and for those purposes to sink, drive, make, erect, construct, maintain and use such pits, shafts inclines drifts, levels and other lines, waterways, airways, water courses, drains reservoirs engines machinery. plant buildings canals, tramways, railways and other work and conveniences as may be deemed necessary or convenient. Provided that in the exercise of such liberty and power no substantial hindrance or interference shall be caused to with the liberties powers and privileges of the lessee/licensee under these presents and that the lessee/licensee shall be entitled to such fair compensation as may be mutually agree upon or in the event or disagreement as may be determined by the Competent Authority appointed by the State Government in respect of all loss or damage sustained by the lessee/licensee by reason or in consequences, of the exercise of such liberty and power.

##### 2. To make railways and roads.

Liberty and power to the State Government or Central Government of construct any road, railways or canal reservoir or to carry electric or telephone lines in or over the lands under the lease/licence is reserved.

Provided that before such liberty or power is exercised a notice of not less than thirty

*Hollis*  
Deputy Director (Min. Adm.)



days shall be given to the lessee/licensee and the area utilised by the Government for any of the aforesaid purpose shall be excluded from the area under the lease/licence and will not be entitled to claim any compensation for such exclusion.

3. Liberty and power to the State Government to determine, at any time by giving to the lessee/licensee a notice in writing the lease /licence if the area for which the lease/licence has been granted or any part thereof is required by the State Government for any public purpose and a declaration under the signature of the Director that the area, or as the case may be, the part of the area is so required shall, as between the lessee/licensee and the Government, be conclusive.

On the determination of the lease/licence under this power the area under the lease/licence shall be resumed by the Government and the lessee/licensee shall be paid such compensation as may be determined by an officer appointed by the Government for the purpose and in assessing the amount of compensation, the officer so appointed shall be guided by the principles laid down in the Acquisition Act, 1894, for such assessment.

#### PART V

#### RENT AND ROYALTIES RESERVED BY THE LEASE

##### 1. Rate and mode of payment of dead Rent

As from the day of 9/7/2020 200 . during the subsistence of lease/licence, the lessee/licensee shall pay the dead rent in advance at Rs 35000/- per Acre per annum as per Schedule I in accordance with Rules.

##### 2. Rate of mode of payment of royalty

The lessee/licensee shall pay royalty in advance to Government in respect of minor minerals removed or consumed by him or his agent, manager employee, contractor or buyer at the rates prescribed Schedule 2 in accordance with the Rules.

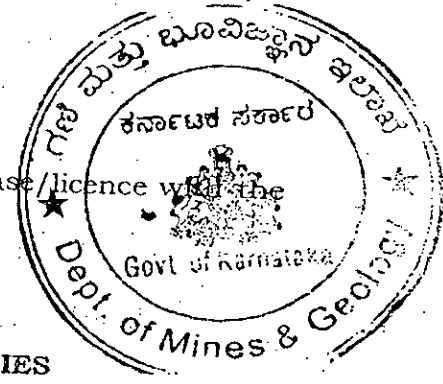
##### 3. Mineral Despatch Permits.

The lessee/ licensee or his agents, managers, employees, contractors or buyers/ consumers shall not move the mineral quarried without obtaining valid Mineral despatch Permit ( in short PERMIT ) issued by the Competent. Authority may order for determination of the lease/licence with the prior approval of the Controlling Authority.

##### 4. Penalty

Subject to the provision of clause (3) of this part, any lessee/licensee or his agents, managers, employees, contractors consumers or buyers contravening the above clause and transport mineral without valid PERMIT, such persons will be liable for penalty at 5 times of royalty, if any lessee/licensee or his agent etc., or buyers continue to indulge in such

offence the Competent Authority May order for determination of the lease/licence with the prior approval of the controlling Authority.



## PART VI

### PROVISIONS RELATING TO THE RENTS AND ROYALTIES

#### 1. Rent and Royalties to be free deduction etc.,

The rents and royalties in PART V of this Schedule shall be paid from any deductions the State Government at District- Sub Treasury at Chikkamagaluru and in such manner as the Competent Authority may prescribe.

#### 2. Mode of Computation of Royalty

For the purpose of computing the said royalties the lessee/licensee shall keep a correct account of the mineral/ minerals actually produced from the quarries/ mines, Lands and despatched from the quarry and maintained stock, in the form prescribed by Government/ competent Authority. The lessee/ licensee shall also keep a correct account of the number of persons employed therein and shall also maintain a complete set of plans and cross sections of the quarry and furnish to the Competent Authority concerned such information, reports and returns as required from time to time under these Rules together with representative samples of minerals and processed materials from the same obtained during the operations. The accounts as well as quantity (in volume or in weight as the case may be) of the mineral/minerals in stock or in the process of despatch from the quarry may be checked by any officer authorised by the State Government and or by the Competent Authority.

#### 3. Course of action if rents and royalties are not paid in time.


Should the royalty and/or rent reserved and made payable by the lessee/licensee is not paid within thirty days after the date fixed in lease/licence for the payment of the same. State Government may enter upon the premises and restrain all or any of the mineral or beneficiated/processed or movable property there and may order the sale of the property to restrained or so much of it as will suffice of the satisfaction of the rent and royalties due, and all cost and expenses occasioned by the non-payment thereof.

3A. if the lessee or licence makes any default in the payment of royalty or dead rent payable under rule 26, the competent authority shall give notice to such lessee or licences, requiring him to pay the royalty or dead rent within sixty days from the date of receipt to the notice. failing which the competent authority may, without prejudice to any other action that may be taken against lessee or licence the lease or licensee or forfeit the whole or part of the Security Deposit.

4. Any rent, royalty tax fees, penalty or other sums due to Government under said Rules



of under this lease/licence shall be recovered as arrears of land revenue on the basis of certificate issued by the Competent Authority.



## PART VII

### THE COVENANTS OF THE LESSEES/LICENSEES

#### 1. Lessees to pay rents, royalties.

(1) The lessee/ licensee shall pay the rents and royalties reserved by this lease/licence at such times and in the manner provided in PART V and VI of these presents and also may and discharge all taxes, cesses, rates assessments and impositions whatsoever being in the nature of public demands which shall from time to time charged, assessed or imposed by the authority of the State Government upon or in respect of the premises and works of the lessee/lessee in common with other premises and works of alike nature except demands for land revenue.

#### 2. To maintain and Keep boundary marks in good order.


The lessee/licensee shall at his own expense erect and at all times maintain and Keep in repair boundary marks and pillars according to the demarcation to be shown in the plan annexed to this lease/licence. Such marks order and pillars shall be sufficiently clear of the shrubs and other obstructions as to allow easy identifications.

#### 3. To commence operations within a year and work in a workman like manner

Unless the Competent Authority for good cause permits otherwise the lessee/licencee shall commence operation within a year from the date of execution of the lease/licence and shall thereafter at all times during the continuance of this lease licence search for, win, work and develop the said minerals without voluntary intermission in proper skilful and workman like manner without doing or permitting to be done any unnecessary or avoidable damage the surface of the said lands or the crops, buildings or other property thereon. The lessee/ licensee shall prevent waste by removal of over burden careful storage of waste, drainage and removal of valuable minerals. For the purpose of this clause quarrying operations shall include the erection of machinery, laying of a tramway or construction of a road in connection with the quarry, The lessee/licensee shall not dump the overburden or waste rock or mineral on the workable deposit. if lessee/ licensee does not find suitable place to dump the waste mineral generated from the quarry within the leased/licenced area he may dump in nearby Government land obataining prior approval from Competent Authority writing.

#### 4. To indemnify Government against all claims.

The lessee/licensee shall make and pay such reasonable compensation as may be assessed by lawful authority in accordance with the law in force on the Subject for all



damage, injury or disturbance which may be done by him in exercise of the powers granted by this lease/licence and shall indemnify and Keep indemnified fully and completely the State Government against all claims which may be made by any person in respect of any such damage, injury or disturbance and all costs and expenses in connection therewith.

**5. To secure and Keep in good condition pits shafts etc.,**

The lessee/licensee shall during the substance of this lease/licence well and sufficiently secure and Keep open with timber or other durable means all pits shafts and make and maintain sufficient fences to the satisfaction of the State Government round every such pit, shaft or working in the said lands, except such as may be abandoned accessible free from water and foul air as far as possible. The lessee/licensee shall also take adequate steps to ensure that:


- (a) Height and widths of trenches in open quarries are properly maintained to facilitate easy removal of the mineral and the muck.
- (b) The working faces are always Kept clean.
- (c) The mineral and or beneficiated, processed, dressed products there from won are staked in suitable dimensions and each such stock is numbered or marked in a manner prescribed by the Competent Authority
- (d) The proper sanitation of the area leased/licenced to him maintained.

**6. To strengthen and support the quarry to necessary extent.**

The lessee/licensee shall strengthen and suport to the satisfaction of the Railways administration concerned or the State Government or any other Competent Authority controlling the provisions or the any law for the time being in force relating to the working of quarries and matters affecting safety health and labour matter as the case may be any part of the quarry which in its opinion requires such strengthening of suport for the safety of any railway, reservoirs, canal, road, high tension electric line and other public works or structures.

- 7. (1) The lessees/licensee shall submit from time to time or when required progress reports to the Director of Mines and Geology, along with analysis and representative sample of the minerals collected during the quarrying operations as also the periodical returns prescribed in the said Rules or in manner prescribed by him from time to time.
- (2) The lessee/licensee shall submit to the Director of Mines and Geology. the Competent Authority and any other officer as may be specified by the Director of mines and Geology in the behalf, quarterly returns in FORM-Q and annual retruns in FORM.Y appended to the said rules, for each financial year ending 31st march, before the 30th April of the Succeeding year, and to allow inspection of working.

*Hally*  
Deputy-Director (Min. Admn)



**8. To allow inspection of working.**

The lessee/licensee shall allow any officer authorised by the Centre the State Government or the Competent Authority or the Director of Mines and Geology under the Rules in the behalf to enter upon the premises including any building or land comprised in the lease/licence for the purpose of inspecting, examining, surveying and making plans thereof. sampling and collecting any data and the lessee/licensee shall with proper person employed by the lessee/licensee and acquainted with the mine/quarry and works effectively assist such officer agents servants and workmen in conducting every such inspection and shall afford them all facilities, information connected with the working of the quarry which they may reasonably require. Such officer may issue such reasonable directions as he may deem fit to prevent wasteful extraction of minerals and it shall be the duty of the lessee/licensee, his/ their agent/manager to carry out directions within such period as the officer may specify if the lessee/licensee, his/their agent or management fails to carryout such directions within the specified period, the Competent Authority may detemine the lease/licence or may impose a penalty not exceeding twice the amount of the annual dead rent.

**9. To report accidents.**

The lessee/licensee shall report all accidents to the Director of Mines and Geology the District magistrate and the District Superintendent of Police concerned, in case of any accident causing death or serious bodily injury or serious injury to property or seriously affecting or endangering life or property which may occur in the course of the operations under this lease/licence the lessee/licensee shall send a complete report without any delay of such an accident to the said officers.

**10. To report discovery of other minerals.**

Whenever the lessee/licensee shall find, in the said lands any mineral other than the said mineral/minerals the lessee/licensee shall immediately report such discovery in writing to the Competent Authority with full particulars of the nature and position of each such find.

11. The lessee/licensee shall, at all times, during the said term Keep or cause to be Kept, at an officer to be situated upon or near the sid lands, correct and intelligible books of accounts which shall contain entries, showing from time to time.

- (1) Quantity and quality of the said mineral/minerals realised from the said lands.
- (2) Quantity of the various qualities of the said mineral/minerals beneficiated, processed or converted.
- (3) Quantities of the various quantities of the said mineral/minerals sold at the quarry head or despatched to any mineral processing units, granite cutting and polishing

*Mally*  
Deputy Director (Min. Admn)  
Dept. of Mines & Geology

units within the country and quantity exported and the manner and purpose of such sale and disposal :



- (4) Detail of royalty paid and PERMITS obtained.
- (5) The prices and all other particulars of all sale of the said mineral/menerals;
- (6) The number of persons employed in the mines or work or upon the said lands specifying nationality, qualifications and pay of the technical personnel.
- (7) Such other facts, particulars and circumstances as the Competent Authority or the Director of Mines and Geology may from time to time require and shall also furnish of charge to such offices and at such times they may prescribe true and correct abstracts of all or any such books of accounts and shall at all reasonable times allow such officers or any officers at the State Government shall , in the behalf appoint, to enter into have free access to, for the purpose of examining and inspecting the said books of accounts and to make copies thereof and to make extracts there from.

**12. To maintain plans etc.,**

the lessee/licensee shall at all times during the said term maintain at the quarry officer correct, intelligible. Up-to-date and complete Contour and Geological plans and cross sections of the quarries in the said lands. They shall show all the operations, workings and all the trenches, pits and drilling made by the lessee/licensee in the course of operations carried on by him/them under the lease/licence. The lessee/licensee shall update such quarry plans and section at the end of each year or any period specified from time to time and the leseee/licensee shall furnish free of charge such plans sections and mineral specimens, to the Competent Authority whenever these required. Accurate records of trenches pits and drilling shall show:-

- (a) The sub-soil and strata through which they pass.
- (b) Any other minerals encountered.
- (c) Any other mater of interest and all data required by the State Government the Competent Authority from time to time.

**13. To abide by the Provisions of the laws in force in respect of labour welfare, safety measures, ecology and environment.**

The lessee/licensee shall be bound by the provisions of law to abide by the provisions any laws for the time being in force of the laws in force in relating to ecology and environment, of the laws in force in the working of the quarries (Mines in respect of labour welfare and minerals) are matters affecting safety measures, ecology safety health and convenience of and environment. The lessee/licensee employees or the public. The lessee/ licensee shall abide by the conditions laid down in the payment of wages act 1936 (Central

*H. Ch.*  
Deputy Director (Min. Admn)



Act No. IV of 1936), the Mines Act, 1952 (Central Act No. XXXV of 1952), the Indian Explosives Act, 1984 (Central Act IV of 1884) and the Water and Air (prevention and control of pollution) Act, 1974.

14. The lessee/licensee shall respect all existing rights of way, water and other basements and shall not carry on mining/quarrying or other operations under the said lease/licence in any way than as prescribed under the Rules.

**15. Government indemnified from paying compensation for injury to third parties**

The lessee/licensee shall make and pay responsible compensation for all damage, injury disturbance to person or property which may be caused by or on the part of lessee/licensee in exercise of the liberties and power granted by these presents and shall at all times have harmless and kept indemnified the State Government from and against all suits, claims and damages which may be brought or made by any person or persons in respect of any such damage, injury or disturbance.

**16. Not to obstruct working of other minerals**

The lessee/licensee will exercise the liberties and powers hereby granted in such a matter as to offer no unnecessary or reasonable avoidable obstructions or interruption to the development and working within the said lands of any minerals not included in this lease/licence and shall at all times afford to the Central and State Government and to the holder quarrying lease, of quarrying licence and prospecting licence or mining lease in respect of any such minerals or any minerals within any land adjacent to the said lands as the case may be reasonable means of access and safe and convenient passage upon and across the said lands to such minerals for the purpose of getting working, developing and quarrying away the same provided that the lessee/licensee shall have receive reasonable compensation for any damage or injury which he may sustain by reason or in consequence of the use of such passage by such lessee/licensee or holders of prospecting licences.


**17. Lessee shall deposit any additional amount necessary equal to the security deposit**

Whenever the security deposit as provided in the 9(1) and 2(1) of the said Rule or any part thereof or any further sum hereafter deposited with the State Government in replenishment thereof shall be forfeited or applied by the Competent Authority pursuant to the power hereinafter declared in that behalf the lessee/licensee shall deposit with the State Government such further sum as may be sufficient with the unappropriated part thereof to bring the amount in deposit with the State Government up to the sum of equal to the said full security deposit amount.

**18. Delivery of working in good order to State Government after determination of lease**

The lessee/licensee shall at the expiration or sooner determination of the said term or any renewal thereof deliver upto the State Government all mines, quarries, pits, shafts,

*H. H. H.*  
Deputy Director (Min. Admn)  
Dept. of Mines & Geology



inclines, other works now existing or here after to be sunk or made on or under the said lands except such as have been abandoned with the sanction of the Competent Authority in an ordinary and fair course of working all engines, machinery, plant, buildings, structures, other works and conveniences which at the commencement of the term were upon or under the such lands and all such machinery set up the lessee/licensee above ground level which cannot be removed without causing injury to the mines, quarries or works under the said lands (except such of the same may with the sanction of the Competent Authority) and all buildings and structure of bricks or stone erected by the lessee/licensee above ground level in good repaired order and condition and fit in all respects for further working of the said mines and the said minerals.

**19. Right of pre-emption.**

- (a) The Government shall from time to time and all times during the said terms have right to be exercised by notice in writing to the lessee/licensee of pre-emption of the said minerals (and all products therefore lying in or upon the lands hereby demised or elsewhere under the control of the lessee/licensee shall with all possible expedition deliver all minerals or products of minerals purchased by the State Government under the power conferred by this provision be exercising the said right.
- (b) In the events of the existence of State or War or emergency (of which existence the President of India shall be the sole judge and a notification to his effect in the Gazette of India shall be conclusive proof) the State Government with the consent of the Central Government shall from time to time and all times during the said term have right to be exercised by a notice in writing to the lessee/licensee shall forth with take possession and control of the works plant, machinery premises of the lessee/licensee on or in connection with the said lands or preparations under the lessee/licensee and during such possession or control the lessee/licensee shall confirm and obey all directions given by or on behalf of the Central or State Government regarding the use of employment of such works, plants premises and minerals, PROVIDED THAT after compensation which shall be determined in default of agreement by the State Government shall be paid to the lessee/licensee or all loss or damage sustained by him/them by reason or in consequence of the exercise of the powers conferred by this clause and PROVIDED ALSO that the exercise of such powers shall not determine the said term hereby granted or affect the terms and provisions of these presents further than may be necessary to give effect to the provisions of this cause. The Government or the Competent Authority shall have the right to dispose of the minor mineral waste generated during the course of quarrying in accordance with the provision of Schedule 2.

## 20. Not to light fire in forest Areas

The lessee/licensee shall not light any fire upon the said lands if lying within the reserved forest except under such conditions as the Forest Department may in writing specify and the lessee/licensee and his/their workmen and employees shall render prompt assistance in extinguishing any fire on the said lands or in their vicinity. The lessee/licensee shall be liable for all damages resulting from fire caused by the act or omission of the lessee/licensee or his/ their employees and shall pay such compensation for Forest Department. The decision of the Forest Department as the amount of compensation payable by the lessee/licensee shall be final and binding on the lessee/licensee.

## 21. No right over produce other than minerals, ores mentioned in the lease/licence

(a) The lessee/licensee shall not remove any other produce except the minor mineral mentioned in this lease. The lessee/licensee shall without delay, report to the Competent Authority and the Director of Mines and Geology, the discovery in this areas, comprised in his/their lease/licence of any minerals not specified in the lease.

(b) If any mineral/s not specified in the lease/licence is/are discovered in the leased/licenced area he/they shall not win and dispose of such mineral/s, without obtaining lease/licence therefore. If he fails, they fail to apply for such lease/licence within three months from the discovery of the said mineral/minerals, the Competent Authority may grant a lease/licence in respect of such mineral/minerals to any other person/persons in respect of such mineral/minerals to any other person/persons.

(c) Without the prior permission of the Director of Mines and Geology the lessee/licensee shall not use the minor minerals quarried under these rules for a purposes which will classify them as major minerals.


22. The lessee/licensee shall make available to the Government of India beryl or any other "Substance prescribed" under Section of the Atomic Energy Act (Act XXIX of 1948) if they are found to occur in the said lands.

23. The State Government shall be immune from the lessee/licensee claims for damage and account or any having been included in this lease which may subsequently be discovered have not been available for the lease.

24. The lessee/licensee or his assignees shall not erect by building in contravention of the provisions of any law for the time being in force relating to the erection of buildings or in contravention of any order is issued by any officer or authority composed to issue such order any such law within whose jurisdiction the leased area is situated.

25. The lessee/licensee shall abide by such reasonable instructions and direction as may be issued by the Director of Mines and Geology from time to time regarding conservation and development of minerals.

26. The lessee/licensee shall minimise the air and water pollution keeping in view the local atmosphere/environment.



## PART VIII

### THE COVENANTS OF THE STATE GOVERNMENT

#### 1. Lessee may hold and enjoy rights quietly

(1) Lessee/licensee paying the rents and royalties hereby reserved and observing and performing all the covenants and agreements herein contained and on the part of the lessee/licensee is to be observed and performed shall and may quietly hold and enjoy the rights and premises hereby demised for and during the term hereby granted without any unlawful interruption from or by the State Government, or any person rightfully claiming under it.

#### 2. To renew

If the lessee/licensee be desirous of taking lease/licence of the premises hereby demised or of any part of them for a further term on the expiry of the term hereby granted and if he/they give the Competent Authority an application in writing twelve months before the expiry of the lease/licences as prescribed in the said Rules and shall pay the rents and royalties hereby reserved and shall observe and perform the several covenants and agreements herein contained and on the part of the lessee/licensee to be observed and performed upto the expiration of the term hereby granted the Competent Authority will upon his/their executing and delivering to the State Government if required a counterpart thereof execute and deliver to the lessee/licensee a renewal lease/licence of the said premises for the further term not exceeding the term of this lease/licence at such rents and royalties and no such terms and subject to such covenants and agreements including this present covenants to renew as shall be in accordance with the said Rules applicable to .....  
(name of minerals) on the day next following the expiration of the term hereby granted.

*Whe*


#### 3. Liberty to surrender this lease/licence.

The lessee/licensee shall be at liberty to surrender this lease/licence by giving notice of not less than three months in writing to the Competent Authority and no fresh liability shall accrue to the lessee/licensee from the date of such surrender provided that all the Government dues on rents, royalties and taxes shall be declared off arising upon the date of surrender.

#### 4. Refund of Security Deposit.

On such date as the competent Authority may within two months after the





determination to this lease or of any renewal thereof, the amount of the security deposit paid in respect of the lease and then remaining deposit with the State Government and not required to be applied to any of the purpose mentioned in this lease shall be refunded to the lessee/licensee. No interest shall run on the security deposit.

**PART IX**

**GENERAL PROVISION**

**1. Breach of conditions.**

In case of breach of any of the conditions of the lease other than mentioned in clause 2 and 3 of this part then the Competent Authority may require the lessee/licensee or his/their assigns to pay penalty not exceeding an amount equivalent to twice the amount of the annual dead rent specified under clause I part V.

**2. Obstruction to Inspection.**

In case lessee/licensee or his/their assignees does/do not allow or obstruct entry or inspection by the Officers authorised by the State Government the Competent Authority may cancel the lease and forfeit the whole or part of the deposit made under Rule 9(1) and 21(1) of the said Rules.

3. In case lessee/licensee or his/their assignees commit any breach of any of the conditions specifies in the clauses sub rule (1) and (2) of rule 6 of the said Rule then and in any such case the Competent Authority shall give notice in writing to the lessee/licensee or his/thier or assignees as the case may be, asking him/them to remedy the breach within thirty days from the date of the notice and if the breach is not remedied within such period the Competent authority under the said Rules determine the lease provided that nothing therein contained shall debar the State Government from enforcing any other right or remedy that the State Government may have against the lessee/licensee or his/her assignees under any other provisions herein contained.

**4. To pay penalty in case of breach.**

In case of the breaches of the covenants and agreements by the lessee/licensee or any other officer authorised by the Government on which aforesaid notice has been given the Competent Authority under the said Rules in lieu of Giving notices, may impose such penalty appropriate in accordance with the sub-Rule (3) of Rule 6.

5. If the lessee/licensee ceases/cease to work the quarry for a continuous period of one year the lease/licence shall liable to cancellation as per the Rules.

Provided that the lease/licence shall not be cancelled. If the lessee/licensee are prevented from working the quarry owing to some reasonable cause or if the lessee/licensee ceases/ cease to work with prior permission of the Competent Authority.

*Walter*  
Deputy Director (Min. Admn)  
Dept of Mines & Geology

## Interpretation.

If there is any dispute regarding their lease/licence or any other matter or thing construction of a term or condition in the lease/licence anything connected with the quarries or minor minerals specified in this lease/licence or the working or nonworking of the quarry and its mode operated under the lease/licence, the amount of payment of royalty or dead rent or its mode of payment to the Competent Authority it shall be referred to the Government whose decision shall be final and binding on the lessee/licensee.

## 7. Omitted.

## 8. Lessee/licensee to remove his properties on the expiry of lease.


The lessee/licensee having first paid and discharged the rents and royalties payable by virtue of these presents may at the expiration or sooner determination of the said terms or within three months thereafter (unless the lease/licence shall be determined under clause 1 and 2 or this PART and in that case at any time not less than three calender months after such determination), take down remove for his own benefit all or any engines, machinery plant, building structures, tramways, railways other works erection and conveniences which may have been erected set up or placed by the lessee/licensee in or upon the said lands and which the lessee/licensee is /are bound to deliver to the State Government under clause 18 of PART VII of this Schedule and which the State Government shall not desire to purchase.

## 9. Forfeiture of property left more than six months after determination of lease.

If at the end of three months after the expiration or sooner determination of the said term or after the date from which after determination of lease any surrender by the lessee/licensee of part under the provisions contained in Clause 3 of PART VII of this Schedule become effective there shall remain or upon the said land or the surrendered part or parts thereof the case may be any engine, machinery, plant, building, structures, tramways, railways and other work, erections and conveniences or other property which are not required by the lessee/licensee in connection with his/ their operations in these parts of the said lands which he/they has/have surrendered or in any other lands held by him/ them under quarrying lease the same shall not removed by the lessee/licensee within one calender month after notice in writing requiring their removal has been to the lessee/licensee by the State Government be deemed to become the property of the State Government and may be sold or disposed of in such manner as the State Government shall deem fit without liability to pay compensation or to the lessee/licensee in respect thereof.

## 10. Service of notice.

Every notice by these present required to be given to Service notice. The lessee/licensee shall be given in writing to such person resident on the purpose of receiving such notices




and if there shall have been no such appointment they every such notice shall be sent to the lessee/licensee by the registered post addressed to the lessee/licensee at the address recorded in this lease/licence or at such other address in India as the lessee/licensee may from time to time in writing to the State Government designate for the receipt of notices and every such service shall be deemed to be proper and valid service upon the lessee/licensee and shall not be questioned or challenged by him.

11. In respect of quarrying leases consisting of an area of five acres and more a quarrying plan containing the particulars specified in clause (c) shall be submitted by the lessee within six months from the date of grant of lease as per sub-rule 3(a) of Rule 18 of K.M.M.C. Rules 1994.

In Witness whereof these presents have executed in the manner here under apprising the day and year first above written.

Signed by

  
**DIRECTOR OF MINES & GEOLOGY**  
**BANGALORE**

for and on behalf of the Governor of Karnataka in the presence of


1.

Signed by \_\_\_\_\_

for and on behalf of

in the presence of

1.

  
Deputy Director (Min. Admn)  
Dept. of Mines & Geology  
Bangalore-560001

2.

Ramesh. N.R  
Supt. O/s

KMMCR-1994 ನಿಯಮ-7ರಂತೆ ಕಲ್ಲುಗಣಿ ಗುತ್ತಿಗೆ ಸಂಖ್ಯೆ-11 ರ ಪ್ರದೇಶದಲ್ಲಿ ಗಣಿ ಕಾರ್ಯನಿರ್ವಹಿಸಲು ಗುತ್ತಿಗೆ ಕರಾರು ಪುಸ್ತಕದಲ್ಲಿ ಹೆಚ್ಚುವರಿ ನಿಬಂಧನೆಗಳನ್ನು ವಿಧಿಸುವ ಕುರಿತು.

1. ಕಲ್ಲು ಗಣಿಗುತ್ತಿಗೆ ಪ್ರದೇಶದಲ್ಲಿ ಗಣಿ ಕಾರ್ಯನಿರ್ವಹಿಸಲು SEIAA Karnataka ರವರಿಂದ SEIAA 01 MIN 2020 ದಿನಾಂಕ:26-05-2020 ರಂದು ಜಾರಿಯಾದ ಪರಿಸರ ಅನುಮತಿ ಪತ್ರದಲ್ಲಿ ವಿಧಿಸಿರುವ ಕ್ರಮ ಸಂಖ್ಯೆ:01 ರಿಂದ 58 ವರೆಗಿನ ನಿರ್ದಿಷ್ಟ ಷರತ್ತುಗಳು ಹಾಗೂ ಕ್ರಮ ಸಂಖ್ಯೆ: 01 ರಿಂದ 24 ರವರೆಗಿನ ಸಾಮಾನ್ಯ ಷರತ್ತುಗಳನ್ನು ಕಡ್ಡಾಯವಾಗಿ ಪಾಲಿಸುತ್ತೇನೆ.
2. ಕರ್ನಾಟಕ ಉಪ ಖನಿಜ ರಿಯಾಯಿತಿ (ತಿದ್ದುಪಡಿ) ನಿಯಮಾವಳಿ-2013ರ ಅಧ್ಯಾಯ-IIರ ನಿಯಮಗಳಂತೆ ಕಲ್ಲು ಗಣಿಗುತ್ತಿಗೆ ಪ್ರದೇಶದಲ್ಲಿ ವೈಜ್ಞಾನಿಕ ಗಣಿಗಾರಿಕೆ ನಡೆಸುವುದಾಗಿ ಪ್ರಮಾಣೀಕರಿಸುತ್ತೇನೆ.
3. Mines Act 1952 Sec. 2 & 3ರಂತೆ ಗಣಿ ಗುತ್ತಿಗೆ ಪ್ರದೇಶದಲ್ಲಿ 6 ಮೀಟರ್‌ಗಿಂತ ಹೆಚ್ಚಿನ ಆಳದಲ್ಲಿ ಗಣಿಕಾರ್ಯ ನಿರ್ವಹಿಸಬೇಕಾಗಿದ್ದಲ್ಲಿ ಸಂಬಂಧಪಟ್ಟ Director General Mines Safety ರವರಿಂದ ಸುರಕ್ಷಿತ ಪ್ರಮಾಣ ಪತ್ರ ಪಡೆದು ಕಾರ್ಯ ನಿರ್ವಹಿಸುತ್ತೇನೆ.
4. SEIAA Karnataka ರವರಿಂದ ಕಲ್ಲುಗಣಿ ಗುತ್ತಿಗೆ ಪ್ರದೇಶದಲ್ಲಿ ಗಣಿ ಕಾರ್ಯನಿರ್ವಹಿಸಲು ದಿ:26-05-2020ರಂದು ಜಾರಿಯಾದ ಪರಿಸರ ಅನುಮತಿ ಪತ್ರದಲ್ಲಿ ವಾರ್ಷಿಕವಾಗಿ ಉತ್ಪಾದನೆ ಪ್ರಮಾಣಕ್ಕನುಗುಣವಾಗಿ ಗಣಿಗುತ್ತಿಗೆ ಪ್ರದೇಶದಲ್ಲಿ ಖನಿಜ ಉತ್ಪಾದಿಸುವ ಷರತ್ತಿಗೆ ಬದ್ಧನಾಗಿರುತ್ತೇನೆ.
5. ಸರ್ಕಾರವು ಕಾಲಕಾಲಕ್ಕೆ ವಿಧಿಸುವ ರಾಜಧನ, ಸರಾಸರಿ ಹೆಚ್ಚುವರಿ ನಿಯತಕಾಲಿಕ ಸಂದಾಯದ ಮೊತ್ತ, ಜಿಲ್ಲಾ ಪ್ರತಿಷ್ಠಾನ ನಿಧಿ ಹಾಗೂ ಇತರೆ ಅನ್ವಯಿಕ ಶುಲ್ಕಗಳನ್ನು ಪಾವತಿಸುವ ಷರತ್ತಿಗೆ ಒಳಪಟ್ಟಿದೆ.
6. ಕಲ್ಲುಗಣಿ ಗುತ್ತಿಗೆ ಕರಾರು ಅಮಲ್ಜಾರಿಯಾದ 06 ತಿಂಗಳ ಒಳಗಾಗಿ ಪ್ರಸ್ತುತ ಉತ್ಪಾದಿಸುತ್ತಿರುವ ಎಂ-ಸ್ಕಾಂಡ್ ಪ್ರಮಾಣವನ್ನು ದ್ವಿಗುಣಗೊಳಿಸಿ ಸರ್ಕಾರಕ್ಕೆ ವರದಿ ಸಲ್ಲಿಸುವುದಾಗಿ ಪ್ರಮಾಣೀಕರಿಸುತ್ತೇನೆ.
7. ಕಲ್ಲುಗಣಿ ಗುತ್ತಿಗೆ ಪ್ರದೇಶದಲ್ಲಿ ಉತ್ಪಾದನೆಯಾಗುವ ಅನುಪಯುಕ್ತ ಉಪಖನಿಜದ ವಿವರಗಳನ್ನು ತ್ರೈಮಾಸಿಕ ವರದಿ ಮತ್ತು ವಾರ್ಷಿಕ ವರದಿ (ನಮೂನೆ-Q ಮತ್ತು ನಮೂನೆ-Y) ಗಳಲ್ಲಿ ನಮೂದಿಸಿ ಇಲಾಖೆಗೆ ನಿಗದಿತ ಸಮಯದಲ್ಲಿ ಸಲ್ಲಿಸಲು ಬದ್ಧನಾಗಿರುತ್ತೇನೆ.
8. ಕರ್ನಾಟಕ ಉಪ ಖನಿಜ ರಿಯಾಯಿತಿ ನಿಯಮಾವಳಿ-1994ರ ನಿಯಮ-6(2)ರಂತೆ ಸಾರ್ವಜನಿಕ ರಚನೆಗಳಿಂದ ಸುರಕ್ಷಿತ ಅಂತರವನ್ನು ಕಾಯ್ದಿರಿಸಿಕೊಂಡು ಗಣಿಗುತ್ತಿಗೆ ಪ್ರದೇಶದಲ್ಲಿ ಗಣಿಕಾರ್ಯ ನಿರ್ವಹಿಸಲು ಬದ್ಧನಾಗಿರುತ್ತೇನೆ.
9. ಗಣಿ ಪ್ರದೇಶದಲ್ಲಿ ಕಾರ್ಯನಿರ್ವಹಿಸುವ ಕಾರ್ಮಿಕರ ಸುರಕ್ಷತೆಗಾಗಿ ಕಾರ್ಮಿಕ ಇಲಾಖೆ ಕಾಯ್ದೆ ಮತ್ತು ನಿಯಮಾವಳಿಗಳಿಗೆ ಮತ್ತು ಕಾಲಕಾಲಕ್ಕೆ ಜಾರಿಯಾಗುವ ತಿದ್ದುಪಡಿಗಳಿಗೆ ಬದ್ಧನಾಗಿರುತ್ತೇನೆ.
10. ಕರ್ನಾಟಕ ಉಪ ಖನಿಜ ರಿಯಾಯಿತಿ (ತಿದ್ದುಪಡಿ) ನಿಯಮಾವಳಿ-2016ರ ನಿಯಮ-31- ZCರ ನಿಯಮ/ ಅಧಿಸೂಚನೆ ಸಂಖ್ಯೆ:ಗಭೂಇ/ಉನಿ(ಖ.ಆ)/ಕಗನು/ಎಂ-ಸ್ಕಾಂಡ್-51/2016/2020-21/1484-1493 ದಿನಾಂಕ: 06-07-2020ರಲ್ಲಿ ವಿಧಿಸಿರುವ ಷರತ್ತುಗಳಿಗೆ ಬದ್ಧನಾಗಿರುತ್ತೇನೆ.
11. ಕಟ್ಟಡ ಕಲ್ಲುಗಣಿ ಗುತ್ತಿಗೆಗೆ ಸಂಬಂಧಿಸಿದಂತೆ ಯಾವುದೇ ನ್ಯಾಯಾಲಯದಿಂದ ಅರಣ್ಯ ಇಲಾಖೆ, ಕಂದಾಯ ಇಲಾಖೆಯಿಂದ ವ್ಯತಿರಿಕ್ತ ಆದೇಶ ಬಂದಲ್ಲಿ ಕೆ.ಎಂ.ಎಂ.ಸಿ.ಆರ್-1994ರನ್ವಯದ ಕ್ರಮಗಳಿಗೆ ಬದ್ಧನಾಗಿರುತ್ತೇನೆ.
12. ಈ ಗುತ್ತಿಗೆ ಕರಾರು ನಂತರ ಕೇಂದ್ರ ಸರ್ಕಾರ ಅಥವಾ ರಾಜ್ಯ ಸರ್ಕಾರ ಅಥವಾ ಯಾವುದೇ ಶಾಸನಬದ್ಧ ಸಂಸ್ಥೆ/ಪ್ರಾಧಿಕಾರದಿಂದ ಕಾಲಕಾಲಕ್ಕೆ ಹೊರಡಿಸುವಂತಹ ಆದೇಶ ಹಾಗೂ ಮಾರ್ಗಸೂಚಿಗಳಿಗೆ ಬದ್ಧನಾಗಿರುತ್ತೇನೆ.
13. ಸಕ್ಷಮ ಪ್ರಾಧಿಕಾರಿಯು ಕೆ.ಎಂ.ಎಂ.ಸಿ.ಆರ್-1994ರ ನಿಯಮ-7ರಂತೆ ಕಾಲಕಾಲಕ್ಕೆ ವಿಧಿಸುವ ಹೆಚ್ಚುವರಿ ಷರತ್ತು ಮತ್ತು ನಿಬಂಧನೆಗಳಿಗೆ ಬದ್ಧನಾಗಿರುತ್ತೇನೆ.

*M. K. K.*  
Deputy Director (Min. Admn)  
Dept. of Mines & Geology  
Bangalore-560001

ಕೆ.ಎಸ್.ಶಾಂತೇಗೌಡ  
ಗುತ್ತಿಗೆದಾರರು



सत्यमेव जयते

Application No. 51/16  
10.288 EC

# State Level Environment Impact Assessment Authority-Karnataka

(Constituted by MoEF, Government of India, under section 3(3) of E(P) Act, 1986)

No. SEIAA 01 MIN 2020

Date: 26-05-2020

To,

Sri. K.S. Shanthegowda  
S/o Sri K, C Sannegowda  
#763, Kavya Nilaya,  
Saganipura Street, Ward No.08,  
Chikkamagaluru Taluk  
Chikamagaluru District-577101


Sir,

**Sub:** Quarrying of Building Stone ( M- Sand) at Sy. No. 188 (P) of Marle Village, Chikkamagaluru Taluk & District, Karnataka by Sri. K.S. Shanthegowda - Issue of Environmental Clearance - Reg.

\*\*\*\*\*

This has reference to your online application bearing proposal No.SIA/KA/MIN/133717/2019 received on 1<sup>st</sup> January 2020 to SEIAA, Karnataka on the subject mentioned above. It has been noted that the proposal is for grant of Environmental Clearance under the provisions of EIA Notification, 2006, for Quarrying of Building Stone ( M- Sand). The total quarry lease area of the project is 10-00 Acres, which is a Govt. Land. Out of 10-00 Acres of area, 7-10 Acres area is for quarrying, 0-05 Acres area is for Waste dumping area, 0-10 Acres area is for Mineral Storage, 0-15 Acres area is for Roads, 0-05 Acres area is for Infrastructure, 1-35 Acres area is for Safety zone. Working will be Open cast and Semi mechanized method. The water requirement for the project is 14 KLD will be met from Borewell. During the quarrying operation about 45,920 Tonnes of waste rock will be handled for a period of five years. The Senior Geologist, Department of Mines and Geology, Chikkamagaluru District has approved Quarrying plan on 09<sup>th</sup> October 2019. The capital cost of the project is about Rs. 85 Lakhs. It is reported that the lease area do not attract General Conditions specified in the EIA Notification, 2006 and the amendments made there on.


The State Expert Appraisal Committee (SEAC) appraised the project in its meetings held on 12<sup>th</sup> February 2020 and recommended for issue of environmental clearance for extraction of 90% of the quantity proposed in the approved quarry plan. The State Environment Impact Assessment Authority (SEIAA) Karnataka has considered the application in their meeting held on 6<sup>th</sup> March 2020 in accordance with the EIA Notification 2006 and hereby accords environmental clearance under the provisions thereof to the above mentioned Sri. K.S. Shanthegowda for Quarrying of Building Stone (M-Sand) as recommended by State Expert Appraisal Committee



(SEAC) for production capacities of 4,50,014 Tonnes per Annum for a period of five years by Open cast other than fully mechanised method involving quarry lease area of 10-00 Acres subject to implementation of the following conditions and environmental safeguards.

**A. SPECIFIC CONDITIONS:**

1. Validity of this Environmental Clearance is co-terminous with the lease period or 5 years from the date of issue Environment Clearance letter, whichever is earlier.
2. Quarry plan approved by the Department of Mines and Geology shall be strictly implemented and shall not be operated beyond the validity period of the approved quarry plan.
3. Baseline data on health profile of each of the workers shall be maintained.
4. PAs should get the health checkup done for the quarry workers on quarterly basis and submit report periodically.
5. The SEIAA, Karnataka reserves the right to withdraw the environmental clearance subject to any change in the quarrying policy by the State Government as may be applicable to this project.
6. Quarrying shall be undertaken strictly in accordance with provisions of MM (D&R) Act 1957 / KMMC RULES-1994.
7. All the conditions stipulated in the Consent for establishment issued (If applicable) by the Karnataka State Pollution Control Board should be effectively implemented.
8. The quarrying operations shall not intersect ground water table. Prior approval of the SEIAA / Ministry of Environment & Forests and Central Ground Water Authority shall be obtained for quarrying below water table.
9. The topsoil if any should be stacked at earmarked site only and should not be kept unutilized for a period more than 3 years. The topsoil should be used for reclamation and plantation.
10. Waste rock shall be stacked at earmarked site (s) only. The maximum height of the stack should not exceed 10m duly providing suitable terraces. The overall slope of the dump shall not exceed 27°. A retention wall shall be built around the waste rock dump to prevent sliding.
11. Catch drains and siltation ponds of appropriate size should be constructed to arrest silt and sediment flows from quarry working area and rock dumps. The water so collected should be utilized for watering the haulage area, roads, green belt development etc., the drains should be regularly de-silted particularly after monsoon and maintained properly.
12. Dimension of the retaining wall at the toe of dumps within the quarry to check run off and siltation should be based on the rainfall data.
13. The project authority should implement suitable conservation measures to augment ground water resources in the area in consultation with the Regional Director, Central Ground Water Board within 3 months and report be submitted to the Authority.
14. Appropriate mitigation measures should be taken to prevent pollution of nearby water bodies in consultation with the State Pollution Control Board.




State Level Environment Impact Assessment Authority-Karnataka

(Constituted by MoEF, Government of India under section 3(3) of E(P) Act, 1986)


SEIAA 01 MIN 2020

Proposed Building Stone (M-Sand) Quarry Project by  
Sri. K. S. Shanthegowda at Marle Village

15. The project proponent shall submit commitment from the competent authority for drawl of requisite quantity of water for the project before starting work on the project.
16. Suitable rainwater harvesting measures on long-term shall be planned and implemented in consultation with Regional Director, Central Ground Water Board for complete rain water harvesting by constructing check dams/converting quarried pits to rain water harvesting ponds.
17. Vehicular emissions should be kept under control and regularly monitored. Measures shall be taken for maintenance of vehicles used in quarrying operations and in transportation of blocks.
18. Digital processing of the entire lease area using remote sensing technique should be done regularly once in three years for monitoring land use pattern and report submitted to SEIAA Karnataka, Department of Environment and Ecology, Govt. of Karnataka and the APCCF, Regional Office, MoEF, Bangalore.
19. This environmental clearance does not confer any right to the proponent on the land proposed for quarrying until and unless quarry lease and all other statutory clearance are obtained from the respective department/agencies.
20. The project authorities should undertake sample survey to generate data on pre-project community health status within a radius of 1 km from proposed quarry.
21. Consent to operate if applicable shall be obtained from State Pollution Control Board prior to start of production from the quarry.
22. Proper sanitary facilities should be installed for the colony/work place. Domestic waste generated should be disposed in a scientific manner. Proper first aid facilities and health care facilities should be provided for the labourers.
23. The project proponent shall take all precautionary measures during quarrying operation for conservation and protection of endangered fauna spotted in the study area. Action plan for conservation of flora and fauna shall be prepared and implemented in consultation with the State Forest and Wildlife Department. The proponent shall contribute towards the cost of implementation of the plan and / or Regional Wildlife Management Plan for conservation of wild life. The amount so contributed shall be included in the project cost. A copy of the action plan may be submitted to the SEIAA, Department of Environment and Ecology, Govt. of Karnataka, and the Regional Office, MoEF, Bangalore within 3 months.
24. The project proponent shall delineate Quarry Closure Plan/ exit protocol to rehabilitate the quarried out land to match its surrounding land use including removal, storage and reuse of waste rock from quarry area to cover reclaimed area. Post Quarry Land Use Plan with rehabilitation of quarried out area (with Plan and Section) provided and submit to SEIAA.
25. Plantation monitoring programme during post project period for ensuring survival and growth rate of plantation in reclaimed area.
26. A Final Quarry Closure Plan along with details of Corpus Fund should be submitted to the SEIAA Karnataka, Department of Environment and Ecology, Govt. of Karnataka and the Regional Office, MoEF, Bangalore 5 years in advance of final quarry closure for approval.



27. Retention walls should be a minimum of 2.5 mtr height with base of 3 mtr.
28. Check dams and gully plugs along the smaller streamlets in the area, should be constructed to arrest the loose soil flow from the quarry area.
29. Particulars of dimensioned block production and dispatch shall be provided by the quarry owner yearly.
30. The infrastructure of transport roads should be improved collectively by the quarry owners of the area.
31. Link road from quarry site to main road shall be maintained and black topped by the project proponent.
32. The quarry lease area to be properly demarcated using the lat-long coordinates and duly erecting 4 feet concrete/granite pillars on the ground.
33. No quarrying shall be undertaken outside the lease area.
34. The project Authorities shall maintain a margin of 7.5 meters along the lease boundary except in case where common boundary working permission is obtained from the competent authority.
35. The project authorities shall also earmark at least 5 % of the total turnover of the project towards the corporate social responsibility and item-wise details along with time bound action plan shall be prepared and submitted to the Authority.
36. The project authority shall ensure that the quarry pits are well protected erecting a compound wall of stone masonry of appropriate height conforming to safety norms.
37. The project authority shall avoid stagnation of water in the quarry pits which would turn out to be mosquito breeding centers resulting in spreading of diseases such as malaria, dengue, etc.
38. The project proponent shall prevent damage to adjoining land, from fire due to activities during quarrying operation.
39. Haulage approach road should not be through village till the main road is reached.
40. The project authorities shall get the annual health checkup of quarry workers as well as people in the nearest vicinity of the quarry for respiratory diseases such as silicosis and maintain records. Appropriate care shall be taken for remedy in case of prevalence of such health disorders.
41. Clearance/NOC from the competent authority shall be obtained for transportation of water by tankers in order to avoid hardship to the competitive users
42. This Environmental Clearance is granted subject to obtaining prior clearance from Forestry and Wild Life angle including clearance from the Standing Committee of the National Board for Wildlife as applicable. Further this Environmental Clearance does not necessarily implies that the proposal for Wildlife Clearance shall be granted to the project and that the respective Forestry and Wildlife Clearance shall be considered by the respective Authorities on their merits and decision taken. The investment made in the project if any based on Environmental Clearance so granted in anticipation from the forestry and wild life angle shall be entirely at the cost and risk of the project proponent and the SEIAA-Karnataka shall not be responsible in this regard in any manner.






State Level Environment Impact Assessment Authority-Karnataka  
(Constituted by MoEF, Government of India under section 3(3) of E(P) Act, 1986)

SEIAA 01 MIN 2020

Proposed Building Stone (M-Sand) Quarry Project by  
Sri. K. S. Shanthegowda at Marle Village


43. Solid waste/hazardous waste generated in the mines/quarry needs to be addressed in accordance to the Solid Waste Management Rules, 2016 / Hazardous & Other Waste Management Rules, 2016
44. Ambient air quality monitoring stations as prescribed in the statute be established for monitoring of pollutants, namely PM<sub>10</sub>, PM<sub>2.5</sub>, SO<sub>2</sub> and NO<sub>x</sub>. Location of the stations shall be decided based on the meteorological data, topographical features and environmentally and ecologically sensitive targets in consultation with the State Pollution Control Board wherever applicable.
45. Regular monitoring of ground water level and quality shall be carried out in and around the mine/quarry lease area by establishing a network of existing wells and constructing new piezometers during the Quarrying operations. The monitoring of ground water levels shall be carried out four times a year i.e. pre-monsoon, monsoon, post-monsoon and winter. The ground water quality shall be monitored once a year, and the data thus collected shall be sent regularly to MoEF&CC/RO.
46. Monitoring of water quality upstream and downstream of water bodies shall be carried out once in six months and record of monitoring data shall be maintained and submitted to the Ministry of Environment, Forest and Climate Change/Regional Office
47. Controlled blasting techniques shall be practiced in order to mitigate ground vibrations, fly rocks, noise and air blast etc., as per the guidelines prescribed by the DGMS.
48. The noise level survey shall be carried out as per the prescribed guidelines to assess noise exposure of the workmen at vulnerable points in the mine premises, and report in this regard shall be submitted to the Ministry/RO on six-monthly basis.
49. The company / project proponent shall have a well laid down environmental policy duly approved by the Board of Directors. The environmental policy should prescribe for standard operating procedures to have proper checks and balances and to bring into focus any infringements/deviation/violation of the environmental / forest / wildlife norms / conditions. The company / Project proponent shall have defined system of reporting infringements / deviation / violation of the environmental / forest / wildlife norms / conditions and / or shareholders / stake holders. The copy of the board resolution in this regard shall be submitted to the MoEF&CC as a part of six-monthly report.
50. Action plan for implementing EMP and environmental conditions along with responsibility matrix of the company shall be prepared and shall be duly approved by competent authority. The year wise funds earmarked for environmental protection measures shall be kept in separate account and shall not be diverted for any other purpose. Year wise progress of implementation of action plan shall be reported to the Ministry/Regional Office along with the Six Monthly Compliance Report
51. Self-environmental audit shall be conducted annually. Every three years third party environmental audit shall be carried out.



52. The project proponent shall upload the status of compliance of the stipulated environment clearance conditions, including results of monitored data on their website and update the same on half-yearly basis.
53. The project proponent shall submit the environmental statement for each financial year in Form-V to the concerned State Pollution Control Board as prescribed under the Environment (Protection) Rules, 1986, as amended subsequently and put on the website of the company.
54. The project authorities shall inform to the Regional Office of the MoEF&CC regarding commencement of Quarrying operations.
55. No further expansion or modifications in the project shall be carried out without prior approval of the Ministry of Environment, Forests and Climate Change (MoEF&CC)/ SEIAA, Karnataka.
56. The Project Proponent shall comply with provision contained in OM vide F.No. 22-65/2017-IA.III Dated 1<sup>st</sup> May 2018, of the Ministry of Environment, Forest and Climate Change as applicable, regarding Corporate Environment Responsibility and shall execute the action plan with a total cost of minimum of Rs. 44 Lakhs for rejuvenation of Marle Kere, as submitted vide letter dated on 14/05/2020.
57. Safe drinking water has to be provided at the quarry site.
58. Dust suppression measures have to be strictly followed.

#### **B. GENERAL CONDITIONS**

1. No change in quarrying technology and scope of working should be made without prior approval of the SEIAA Karnataka.
2. No change in the calendar plan including excavation, quantum of mineral and waste should be made.
3. It shall be ensured that the Ambient Air Quality parameters conform to the norms prescribed by the MoEF, Govt. of India, New Delhi.
4. Data on ambient air quality (PM<sub>10</sub>, PM<sub>2.5</sub>, SO<sub>2</sub>, NO<sub>x</sub>) should be regularly submitted to the SEIAA Karnataka and the Regional Office, MoEF, Bangalore and the State Pollution Control Board / Central Pollution Control Board once in six months.
5. Fugitive dust emission from all the sources should be controlled regularly. Water spray arrangement on haul roads, loading and unloading and at transfer points should be provided and properly maintained.
6. Measures should be taken for control of noise levels below 85 dBA in the work environment. Workers engaged in operations of HEMM, etc should be provided with earplugs / muffs.
7. Waste water from the quarry should be properly collected, treated so as to conform to the standards prescribed under GSR 422 (E) dated 19<sup>th</sup> May 1993 and 31<sup>st</sup> December, 1993 or as amended from time to time. Oil and grease trap shall be installed before discharge of effluents.
8. Personnel working in dusty areas should wear protective respiratory devices and they should also be provided with adequate training and information on safety and health aspects.
9. Occupational health surveillance program of the workers should be undertaken periodically i.e. once in 3 months to observe any contractions due to exposure to




State Level Environment Impact Assessment Authority-Karnataka  
(Constituted by MoEF, Government of India under section 3(3) of E(P) Act, 1986)

SEIAA 01 MIN 2020


Proposed Building Stone (M-Sand) Quarry Project by  
Sri. K. S. Shanthegowda at Marle Village

- dust and take corrective measures, if needed. Quarterly report in this regard should be submitted to the Department of Environment and Ecology, Govt. of Karnataka and the Karnataka State Pollution Control Board and the Regional Office, MoEF, Bangalore.
10. A separate environmental management cell with suitable qualified personnel shall be set-up under the control of a Senior Executive, who will report directly to the Head of the organization. The Environment management committee should be constituted with one of the member representing nearby village.
  11. The funds earmarked for environmental protection measures should be kept in separate account and should not be diverted for other purpose. Year wise expenditure should be reported to the SEIAA Karnataka, the Department of Environment and Ecology, Govt. of Karnataka, and Ecology, Government of Karnataka, and the Regional Office, MoEF, Bangalore.
  12. The project authorities should inform the SEIAA Karnataka, Department of Environment and Ecology, Govt. of Karnataka, and the Regional Office, MoEF, Bangalore regarding date of financial closures and final approval of the project by the concerned authorities and the date of start of land development work.
  13. The APCCF, Regional Office of MoEF, Bengaluru; the Department of Environment and Ecology, Govt. of Karnataka and the Karnataka State Pollution Control Board shall monitor compliance of the stipulated conditions. The project authorities should extend full co-operation to the Officer (S) of these offices by furnishing the requisite data / information / monitoring reports.
  14. The project proponent shall submit six monthly report on the status of the implementation of the stipulated environmental safeguards to the SEIAA Karnataka, Department of Environment and Ecology, Government of Karnataka and the APCCF, Regional Office, MoEF, Bengaluru; the Central Pollution Control Board and the Karnataka State Pollution Control Board.
  15. The Half Yearly Compliance Reports (HYCRs) with its contents of a covering letter, compliance reports, and environmental monitoring data has to be in PDF format merged into a single document. The email should clearly mention the name of project, EC No. & date, period of submission and to be sent to the Regional Office of MOEF&CC by email only at email ID [rosz.bng-mefcc@gov.in](mailto:rosz.bng-mefcc@gov.in) Hard copy of HYCRs shall not be acceptable.
  16. A copy of the clearance letter will be marked to the concerned Panchayath. Local NGO, if any, from whom suggestion / representation has been received while processing the proposal.
  17. The project proponent should display the conditions prominently at the entrance of the project on a big panel board for the information of the public.
  18. The Karnataka State Pollution Control Board should display a copy of the clearance letter at the Regional office, District Industry Centre and the office/ Tehsildar's office for 30 days.
  19. The project authorities should advertise at least in two local newspapers widely circulated, one of which shall be in the vernacular language of the locality concerned, within 7 days of the issue of the clearance letter informing that the project has been accorded environmental clearance and a copy of the clearance letter is available with the State Pollution Control Board and also at




<http://environmentclearance.nic.in> website of the MoEF&CC and <http://seiaa.karnataka.gov.in> website of SEIAA, Karnataka. A copy of the same should be forwarded to the Department of Environment and Ecology, Government of Karnataka and the Regional Office, MoEF&CC, Bangalore.

20. Concealing factual data or submission of false/fabricated data and failure to comply with any of the conditions mentioned above may result in withdrawal of this clearance and attract action under the provisions of Environmental (Protection) Act, 1986.
21. Any appeal against this environmental clearance shall lie with the National Green Tribunal, if preferred, within a period of 30 days as prescribed under Section 16 of the National Green Tribunal Act, 2010.
22. The SEIAA or any other competent authority may alter / modify the above conditions or stipulate any further condition in the interest of environment protection.
23. Failure to comply with any of the conditions mentioned above may result in withdrawal of this clearance and attract action under the provisions of Environment (Protection) Act, 1986.
24. The above conditions will be enforced inter-alia, under the provisions of the Water (Prevention & Control of Pollution) Act, 1974, the Air (Prevention & Control of Pollution) Act, 1981, the Environment (Protection) Act, 1986 and the Public Liability Insurance Act, 1991 along with their amendments and rules made there under.



Yours faithfully,

  
(Vijayakumar Gogi)  
Member Secretary,  
SEIAA, Karnataka.

**Copy to:**

1. The Secretary, Ministry of Environment, Forests and Climate Change, Indira Paryavaran Bhavan, Jor Bagh Road, Aliganj, New Delhi - 110 003.
2. The Director, Department of Mines and Geology, Khanija Bhavan, Race course road, Bangalore - 560 001.
3. The Member Secretary, Karnataka State Pollution Control Board, Bengaluru.
4. The APCCF, Regional Office, Ministry of Environment & Forests (SZ), Kendriya Sadan, IV Floor, E & F wings, 17<sup>th</sup> Main Road, Koramangala II Block, Bengaluru - 560 034.
5. Guard File.



ಬಿಲ್ಲಾಧಿಕಾರಿಗಳ ಕಾರ್ಯಾಲಯ, ಚಿಕ್ಕಮಗಳೂರು ಜಿಲ್ಲೆ, ಚಿಕ್ಕಮಗಳೂರು - 577101

Office of the Deputy Commissioner, Chikkamagaluru District Chikkamagaluru - 577101, Karnataka

Ph.No.08262-230401(O); 230402(R); 231499(ADC); 235262(Rev.Sec);231222(Fax)  
e-mail: dcckmlr@gmail.com ; deo.cmagalur@gmail.com

ಸಂಖ್ಯೆ: ಕ ಗ ಸಿ ಆರ್ 75/2018-19

ದಿನಾಂಕ:26/08/2019

ನಿರ್ದೇಶಕರು  
ಗಣಿ ಮತ್ತು ಭೂವಿಜ್ಞಾನ ಇಲಾಖೆ  
ನಂ 49, ಖನಿಜ ಭವನ  
ಆರ್ ಸಿ ರಸ್ತೆ, ಬೆಂಗಳೂರು -01

29

ಮಾನ್ಯರ,

ವಿಷಯ: ಚಿಕ್ಕಮಗಳೂರು ತಾಲ್ಲೂಕು ಮರ್ಲೆ ಗ್ರಾಮದ ಸ ನಂ 188ರ 10.00.00 ಎಕರೆ ಪ್ರದೇಶದಲ್ಲಿ ಎಂ-ಸ್ಯಾಂಡ್ ತಯಾರಿಸುವ ಉದ್ದೇಶಕ್ಕಾಗಿ ಕಲ್ಲುಗಣಿ ಗುತ್ತಿಗೆಗಾಗಿ ಅರ್ಜಿ ಸಲ್ಲಿಸಿರುವ ಹೆರಿತು ಕಂದಾಯ ಇಲಾಖೆ ನಿರಾಕ್ಷೇಪಣಾ ಪತ್ರ ನೀಡುವ ಬಗ್ಗೆ

ಉಲ್ಲೇಖ: 1: ತಮ್ಮ ಕಚೇರಿ ಪತ್ರದ ಸಂಖ್ಯೆ ಗೆಭೂಇ/ಸಿಕೆಎಂ/ ಕ ಗ ಗು/ ಎಂಸ್ಯಾಂಡ್/ಅರ್ಜಿ ಸಂ 51/2016-17/2018-19/5813 ದಿನಾಂಕ: 26.12.2018

2: ಉಪವಿಭಾಗಾಧಿಕಾರಿ, ಕಂದಾಯ ಉಪವಿಭಾಗ, ಚಿಕ್ಕಮಗಳೂರು ರವರ ಪತ್ರದ ಸಂಖ್ಯೆ ಗಣಿಗಾರಿಕೆ 19/2018-19 ದಿನಾಂಕ: 22.02.2019

3: ಹಿರಿಯ ಭೂವಿಜ್ಞಾನಿ, ಗಣಿ ಮತ್ತು ಭೂವಿಜ್ಞಾನ ಇಲಾಖೆ, ಚಿಕ್ಕಮಗಳೂರು ರವರ ಕಚೇರಿ ಪತ್ರದ ಸಂಖ್ಯೆ ಗೆಭೂಇ/ಹೆಭೂಚಿ/ಎಂ-ಸ್ಯಾಂಡ್/2019-20 /804 ದಿನಾಂಕ: 02.08.2019

\*\*\*

ವಿಷಯಕ್ಕೆ ಸಂಬಂಧಿಸಿದಂತೆ ಚಿಕ್ಕಮಗಳೂರು ತಾಲ್ಲೂಕು ಮರ್ಲೆ ಗ್ರಾಮದ ಸ ನಂ 188ರ 10-00-00 ಎಕರೆ ಪ್ರದೇಶದಲ್ಲಿ ಎಂ-ಸ್ಯಾಂಡ್ ತಯಾರಿಸುವ ಉದ್ದೇಶಕ್ಕಾಗಿ KMMCR-1994ರ ತಿದ್ದುಪಡಿ -2016ರ ನಿಯಮ 31-2ನಿ ರಂತೆ ಕಲ್ಲುಗಣಿ ಗುತ್ತಿಗೆ ಮಂಜೂರಾತಿಗಾಗಿ ಶ್ರೀ ಕೆ.ಎಸ್.ಶಾಂತೇಗೌಡ ರವರು ಕೋರಿರುವುದರಿಂದ ಈ ಬಗ್ಗೆ ಪರಿಶೀಲಿಸಿ ಕಂದಾಯ ಇಲಾಖೆಯ ನಿರಾಕ್ಷೇಪಣಾ ಪತ್ರ ನೀಡುವಂತೆ ಉಲ್ಲೇಖ(1)ರ ಪತ್ರದಲ್ಲಿ ಕೋರಲಾಗಿರುತ್ತದೆ.

ಅದರಂತೆ ಈ ಬಗ್ಗೆ ಉಪವಿಭಾಗಾಧಿಕಾರಿ, ಕಂದಾಯ ಉಪವಿಭಾಗ, ಚಿಕ್ಕಮಗಳೂರು ಇವರಿಂದ ಉಲ್ಲೇಖ(2)ರಂತೆ ವರದಿಯನ್ನು ಪಡೆಯಲಾಗಿದ್ದು, ಸದರಿ ವರದಿಯಲ್ಲಿ ಚಿಕ್ಕಮಗಳೂರು ತಾಲ್ಲೂಕು ಅಂಬಳ ಹೋಬಳಿ ಮರ್ಲೆ ಗ್ರಾಮದ ಸ ನಂ 188ರಲ್ಲಿ 10-00-00 ಎಕರೆ ಪ್ರದೇಶದಲ್ಲಿ ಎಂ-ಸ್ಯಾಂಡ್ ತಯಾರಿಸುವ ಉದ್ದೇಶಕ್ಕಾಗಿ ಕಲ್ಲುಗಣಿ ಗುತ್ತಿಗೆಯನ್ನು ಶ್ರೀ ಶಾಂತೇಗೌಡ ಇವರು ಕೋರಿರುವ ಪ್ರದೇಶವು ತಹಸೀಲ್ದಾರ್ ರವರ ವರದಿಯಂತೆ 500 ಮೀಟರ್ ಆವರಣದಲ್ಲಿ ಜನವಸತಿ ಪ್ರದೇಶ ಹಾಗೂ ವನ್ಯಪ್ರಾಣಿಗಳ ನೆಲೆ, ಸಾರ್ವಜನಿಕ ಕಟ್ಟಡ ಕಂಡು ಬಂದಿರುವುದಿಲ್ಲ ಮತ್ತು ಜಮೀನಿಗೆ ಸಂಬಂಧಿಸಿದಂತೆ ನ್ಯಾಯಾಲಯದಲ್ಲಿ ಯಾವುದೇ ಪ್ರಕರಣ ದಾಖಲಾಗಿರುವುದಿಲ್ಲ ಹಾಗೂ ಜನಜೀವನಕ್ಕೆ ತೊಂದರೆ ಉಂಟಾಗುವ ಸಂಭವಗಳು ಇರುವುದಿಲ್ಲವಾದ್ದರಿಂದ ಕಲ್ಲುಗಣಿ ಗುತ್ತಿಗೆ ನೀಡುವ ಬಗ್ಗೆ ನಿರಾಕ್ಷೇಪಣಾ ಪತ್ರ ನೀಡಲು ಶಿಫಾರಸ್ಸು ಮಾಡಬಹುದಾಗಿರುತ್ತದೆ ಎಂದು ಅಭಿಪ್ರಾಯಿಸಿ ವರದಿ ಸಲ್ಲಿಸಿರುತ್ತಾರೆ.

ಆದ್ದರಿಂದ ಉಪವಿಭಾಗಾಧಿಕಾರಿ, ಕಂದಾಯ ಉಪವಿಭಾಗ, ಚಿಕ್ಕಮಗಳೂರುರವರ ವರದಿಯನ್ನು ಆಧರಿಸಿ ಅರ್ಜಿದಾರರಾದ ಶ್ರೀ ಕೆ.ಎಸ್.ಶಾಂತೇಗೌಡ ರವರಿಗೆ ಚಿಕ್ಕಮಗಳೂರು ತಾಲ್ಲೂಕು ಮರ್ಲೆ ಗ್ರಾಮದ ಸ ನಂ 188ರ 10-00-00 ಎಕರೆ ಪ್ರದೇಶದಲ್ಲಿ ಎಂ-ಸ್ಯಾಂಡ್ ತಯಾರಿಸುವ ಉದ್ದೇಶಕ್ಕಾಗಿ ಕಲ್ಲುಗಣಿ ಗುತ್ತಿಗೆ ನೀಡಲು ಕಂದಾಯ ಇಲಾಖೆಯಿಂದ ಯಾವುದೇ ಅಕ್ಷೇಪಣೆ ಇಲ್ಲವೆಂದು ಅಭಿಪ್ರಾಯಿಸಿ ಈ ನಿರಾಕ್ಷೇಪಣಾ ಪತ್ರ ನೀಡಿದೆ. ಉಲ್ಲೇಖ(2)ರ ಪತ್ರದ ಪ್ರತಿ ಈ ಪತ್ರದೊಂದಿಗೆ ಲಗತ್ತಿಸಿದೆ.

ತಮ್ಮ ವಿಶ್ವಾಸಿ

ಬಿಲ್ಲಾಧಿಕಾರಿ  
ಚಿಕ್ಕಮಗಳೂರು ಜಿಲ್ಲೆ  
ಚಿಕ್ಕಮಗಳೂರು

ಪ್ರತಿಯನ್ನು

- 1: ಉಪವಿಭಾಗಾಧಿಕಾರಿ, ಚಿಕ್ಕಮಗಳೂರು ರವರಿಗೆ ಮಾಹಿತಿಗಾಗಿ ಕಳುಹಿಸಿದೆ.
- 2: ಹಿರಿಯ ಭೂವಿಜ್ಞಾನಿ, ಗಣಿ ಮತ್ತು ಭೂವಿಜ್ಞಾನ ಇಲಾಖೆ, ಚಿಕ್ಕಮಗಳೂರುರವರಿಗೆ ಮಾಹಿತಿಗಾಗಿ ಕಳುಹಿಸಿದೆ

Office of the Director  
Dept of Mines & Geology  
560 001  
Bengaluru  
560 001

Omach  
MMAA

OK

5/9/19

ಸಂ.ಗಣಿಗಾರಿಕೆ: 19/2018-19

ದಿನಾಂಕ: 22-02-2019

ಇವರಿಗೆ;  
ಮಾನ್ಯ ಜಿಲ್ಲಾಧಿಕಾರಿಗಳು,  
ಚಿಕ್ಕಮಗಳೂರು ಜಿಲ್ಲೆ,  
ಚಿಕ್ಕಮಗಳೂರು,  
ಮಾನ್ಯರೇ

LPO-24707

ಜಿಲ್ಲಾಧಿಕಾರಿಯವರ ಕಛೇರಿ  
ವಿಜಯ ನಗರ  
22 FEB 2019  
ಉಲ್ಲೇಖ:-  
S.P. Post  
ಚಿಕ್ಕಮಗಳೂರು

ಶ್ರೀ ಶಾಂತೇಗೌಡರವರಿಗೆ ಅಂಬಳ ಹೋಬಳಿ ಮರ್ಚೆ ಗ್ರಾಮ ಸ.ನಂ.188 ರಲ್ಲಿ 10-00 ಎಕರೆ ಪ್ರದೇಶದಲ್ಲಿ ಎಂ.ಸ್ಯಾಂಡ್ ತಯಾರಿಸುವ ಉದ್ದೇಶಕ್ಕಾಗಿ ಕಲ್ಪುಗಣಿ NOC ನೀಡುವ ಬಗ್ಗೆ.


- ಜಿಲ್ಲಾಧಿಕಾರಿಗಳವರ ಕಾರ್ಯಾಲಯ ಇವರ ಪತ್ರ ಸಂ.ಕ.ಗ. CR:75/2018-19 ದಿನಾಂಕ:11-01-2019.
- ತಹಸೀಲ್ದಾರ್ ಚಿಕ್ಕಮಗಳೂರು ಇವರ ಪತ್ರ ಸಂ.ಎಂ.ಎ.ಜಿ.ಸಿ.ಆರ್.319/2018-19 ದಿ.16.02.2019.

\*\*\*\*\*

ಜಿಲ್ಲಾಧಿಕಾರಿಯವರ ಕಛೇರಿ ವಿಜಯ ನಗರ  
ಚಿಕ್ಕಮಗಳೂರು ಸಂಬಂಧಿಸಿದಂತೆ ಚಿಕ್ಕಮಗಳೂರು ತಾಲ್ಲೂಕು, ಅಂಬಳ ಹೋಬಳಿ, ಮರ್ಚೆ ಸ.ನಂ.188 ರಲ್ಲಿ 10.00 ಎಕರೆ ಎಂ.ಸ್ಯಾಂಡ್ ತಯಾರಿಸುವ ಉದ್ದೇಶಕ್ಕಾಗಿ ಕಲ್ಪುಗಣಿ ಗುತ್ತಿಗೆಯನ್ನು ಶ್ರೀ ಶಾಂತೇಗೌಡರವರು ನಿರಾಕ್ಷೇಪಣಾ ಪತ್ರ ಕೋರಿರುವ ಕುರಿತು ವರದಿ ನೀಡಲು ಮಾನ್ಯ ಜಿಲ್ಲಾಧಿಕಾರಿಗಳು ಉಲ್ಲೇಖ ಪತ್ರ 1 ರನ್ವಯ ಸೂಚಿಸಿರುವಂತೆ ತಹಸೀಲ್ದಾರ್ ಚಿಕ್ಕಮಗಳೂರು ರವರು ಉಲ್ಲೇಖ-2 ರಂತೆ ವರದಿ ಸಲ್ಲಿಸಿರುತ್ತಾರೆ.

ತಹಸೀಲ್ದಾರ್ ಚಿಕ್ಕಮಗಳೂರು ರವರು ತಮ್ಮ ವರದಿಯಲ್ಲಿ ಮರ್ಚೆ ಗ್ರಾಮದ ಸ.ನಂ.188 ರಲ್ಲಿ 212.38 ಎಕರೆ ಜಮೀನು ಗೋಮಾಳ ಇದ್ದು 365.00 ಎಕರೆ ಮೀಸಲು ಅರಣ್ಯ ಎಂದು ವರ್ಗೀಕರಣವಾಗಿದ್ದು, ಜಮೀನಿನ 500 ಮೀಟರ್ ಅವರಣದಲ್ಲಿ ಜನವಸತಿ ಪ್ರದೇಶ ಹಾಗೂ ವನ್ಯ ಪ್ರಾಣಿಗಳ ನೆಲೆ, ಸಾರ್ವಜನಿಕ ಕಟ್ಟಡ ಕಂಡು ಬಂದಿರುವುದಿಲ್ಲ. ಹಾಗೂ ಜನ ಜೀವನಕ್ಕೆ ತೊಂದರೆ ಉಂಟಾಗುವ ಸಂಭವಗಳು ಇರುವುದಿಲ್ಲ ಎಂದು ತಮ್ಮ ವರದಿಯಲ್ಲಿ ನಮೂದಿಸಿರುತ್ತಾರೆ.

ತಹಸೀಲ್ದಾರ್ ಚಿಕ್ಕಮಗಳೂರುರವರು ಈ ಕಛೇರಿಗೆ ಸಲ್ಲಿಸಿರುವ ವರದಿ ಮತ್ತು ಕಡತದಲ್ಲಿ ಲಭ್ಯವಿರುವ ದಾಖಲೆಗಳನ್ನು ಪರಿಶೀಲಿಸಿದ. ಚಿಕ್ಕಮಗಳೂರು ತಾಲ್ಲೂಕು ಅಂಬಳ ಮರ್ಚೆ ಗ್ರಾಮದ ಸ.ನಂ.188 ರಲ್ಲಿ 10.00 ಎಕರೆ ಪ್ರದೇಶದಲ್ಲಿ ಎಂ.ಸ್ಯಾಂಡ್ ತಯಾರಿಸುವ ಉದ್ದೇಶಕ್ಕಾಗಿ ಕಲ್ಪುಗಣಿ ಗುತ್ತಿಗೆಯನ್ನು ಶ್ರೀ ಶಾಂತೇಗೌಡ ಇವರು ಕೋರಿರುವ ಪ್ರದೇಶವು ತಹಸೀಲ್ದಾರ್ ರವರ ವರದಿಯಂತೆ 500 ಮೀಟರ್ ಅವರಣದಲ್ಲಿ ಜನವಸತಿ ಪ್ರದೇಶ ಹಾಗೂ ವನ್ಯ ಪ್ರಾಣಿಗಳ ನೆಲೆ, ಸಾರ್ವಜನಿಕ ಕಟ್ಟಡ ಕಂಡು ಬಂದಿರುವುದಿಲ್ಲ ಮತ್ತು ಜಮೀನಿಗೆ ಸಂಬಂಧಿಸಿದಂತೆ ನ್ಯಾಯಾಲಯದಲ್ಲಿ ಯಾವುದೇ ಪ್ರಕರಣ ದಾಖಲಾಗಿರುವುದಿಲ್ಲ. ಹಾಗೂ ಜನ ಜೀವನಕ್ಕೆ ತೊಂದರೆ ಉಂಟಾಗುವ ಸಂಭವಗಳು ಇರುವುದಿಲ್ಲವಾದ್ದರಿಂದ ಕಲ್ಪುಗಣಿ ಗುತ್ತಿಗೆ ನೀಡುವ ಬಗ್ಗೆ ನಿರಾಕ್ಷೇಪಣಾ ಪತ್ರ ನೀಡಲು ಶಿಫಾರಸ್ಸು ಮಾಡಬಹುದಾಗಿರುತ್ತದೆ.


ತಮ್ಮ ವಿಶ್ವಾಸಿ  
  
ಉಪವಿಭಾಗಾಧಿಕಾರಿ  
ಕರ್ನಾಟಕ ರಾಜ್ಯ ಉಪವಿಭಾಗ  
ಚಿಕ್ಕಮಗಳೂರು

ಪ್ರಾದೇಶಿಕ ಕಛೇರಿ :

ಕರ್ನಾಟಕ ರಾಜ್ಯ ಮಾಲಿನ್ಯ ನಿಯಂತ್ರಣ ಮಂಡಳಿ,  
No. 252, 3ನೇ ಅಡ್ಡರಸ್ತೆ, 4ನೇ ಹಂತ,  
ಸಿ.ಡಿ.ಎ. ಲೇಔಟ್, ಕಲ್ಯಾಣ ನಗರ,  
ಜ್ಯೋತಿನಗರ ಅಂಚೆ,  
ಚಿಕ್ಕಮಗಳೂರು - 577 102.  
e-mail: ckm@kspcb.gov.in

Regional Office:

Karnataka State Pollution Control Board  
No.: 252, 3rd Cross, 4th Phase,  
C.D.A. Layout, Kalyananagar,  
Jyothinagar Post, Chikmagalur - 577 102.  
Tel: 08262-221694  
website : http:// kspcb.gov.in



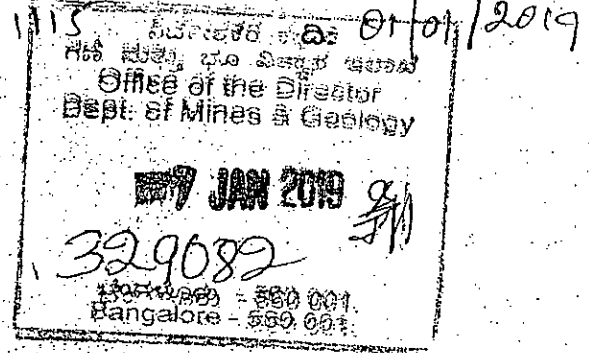
towards a cleaner Karnataka

ಸಂ.ಮಾನಿಮಂ/ಪ್ರಾಕ(ಚಿಕ್ಕಮ)/ಕಲ್ಗುಗಣಿ/ 2018-19/

ಗೆ,

ನಿರ್ದೇಶಕರು,  
ಗಣಿ ಮತ್ತು ಭೂ ವಿಜ್ಞಾನ ಇಲಾಖೆ,  
ನಂ:49, ಖನಿಜ ಭವನ,  
ಆರ್.ಸಿ ರಸ್ತೆ,  
ಬೆಂಗಳೂರು-01

ಮಾನ್ಯರೇ,



ವಿಷಯ: ಶ್ರೀ ಕೆ.ಎಸ್.ಶಾಂತೇಗೌಡರವರಿಗೆ ಚಿಕ್ಕಮಗಳೂರು ತಾಲ್ಲೂಕು ಮತ್ತು ಜಿಲ್ಲೆ, ಮರ್ಲೆ ಗ್ರಾಮದ ಸರ್ವೆ ನಂ:188ರಲ್ಲಿ 10-00ಎಕರೆ ಪ್ರದೇಶದಲ್ಲಿ ಎಂ-ಸ್ಕಾಂಡ್ ತಯಾರಿಸುವ ಉದ್ದೇಶಕ್ಕಾಗಿ KMMCR-1994ರ ತಿದ್ದುಪಡಿ-2016ರ ನಿಯಮ 31-ZC ರಂತೆ ಕಲ್ಗುಗಣಿ ಗುತ್ತಿಗೆ ಮಂಜೂರು ಮಾಡುವ ಕುರಿತು.

ಉಲ್ಲೇಖ: ತಮ್ಮ ಕಾರ್ಯಾಲಯ ಪತ್ರ ಸಂ:ಗಭೂಇ/ಸಿ.ಕೆ.ಎಂ/ಕಗಗು/ಎಂ-ಸ್ಕಾಂಡ್/ಅರ್ಜಿ.ಸಂ-51/6063/2016-17/2018-19/5815 ದಿ.26.12.2018

\*\*\*\*\*

ಮೇಲ್ಕಂಡ ವಿಷಯಕ್ಕೆ ಸಂಬಂಧಿಸಿದಂತೆ, ಶ್ರೀ ಕೆ.ಎಸ್. ಶಾಂತೇಗೌಡರವರಿಗೆ ಚಿಕ್ಕಮಗಳೂರು ತಾಲ್ಲೂಕು ಮತ್ತು ಜಿಲ್ಲೆ, ಮರ್ಲೆ ಗ್ರಾಮದ ಸರ್ವೆ ನಂ:188ರಲ್ಲಿ 10-00ಎಕರೆ ಪ್ರದೇಶದಲ್ಲಿ ಎಂ-ಸ್ಕಾಂಡ್ ತಯಾರಿಸುವ ಉದ್ದೇಶಕ್ಕಾಗಿ KMMCR-1994ರ ತಿದ್ದುಪಡಿ-2016ರ ನಿಯಮ 31-ZCರಂತೆ ಕಲ್ಗುಗಣಿ ಗುತ್ತಿಗೆ ಮಂಜೂರು ಮಾಡುವ ಕುರಿತು ಕರ್ನಾಟಕ ರಾಜ್ಯ ಮಾಲಿನ್ಯ ನಿಯಂತ್ರಣ ಮಂಡಳಿಯ ಅಭಿಪ್ರಾಯ ನೀಡುವಂತೆ ಕೋರಿರುವುದು ಸರಿಯಷ್ಟೆ.

ಮಂಡಳಿಯ ಕೇಂದ್ರ ಕಛೇರಿ ಸುತ್ತೋಲೆ ಸಂಖ್ಯೆ:6416 ದಿನಾಂಕ:12.02.2014ರ ಆದೇಶದಂತೆ ಕಲ್ಗುಗಣಿಗಾರಿಕೆ ಹಾಗೂ ಗಣಿಕಾರಿಕೆಗೆ ಸಂಬಂಧಿಸಿದ ಬ್ಲಾಸ್ಟಿಂಗ್ ಚಟುವಟಿಕೆಗಳು ಜಲ ಮಾಲಿನ್ಯ (ನಿವಾರಣಾ ಮತ್ತು ನಿಯಂತ್ರಣ)ಕಾಯ್ದೆ, 1974 ಮತ್ತು ವಾಯು ಮಾಲಿನ್ಯ(ನಿವಾರಣಾ ಮತ್ತು ನಿಯಂತ್ರಣ)ಕಾಯ್ದೆ, 1981ರನ್ವಯ ಮಂಡಳಿಯ ವ್ಯಾಪ್ತಿಗೆ ಒಳಪಡುವುದಿಲ್ಲ. ಆದ್ದರಿಂದ, ಮಂಡಳಿಯಿಂದ ಅಭಿಪ್ರಾಯ ನೀಡುವ ಅವಶ್ಯಕತೆ ಇರುವುದಿಲ್ಲ ಎಂದು ತಮ್ಮ ಮಾಹಿತಿಗಾಗಿ ಸಲ್ಲಿಸಲಾಗಿದೆ.

ತಮ್ಮ ವಿಶ್ವಾಸಿ  
ಪರಿಷರ ಅಧಿಕಾರಿ  
01/01/19

ಕರ್ನಾಟಕ ರಾಜ್ಯ ಮಾಲಿನ್ಯ ನಿಯಂತ್ರಣ ಮಂಡಳಿ  
ಚಿಕ್ಕಮಗಳೂರು

ಇವರಿಗೆ :

ನಿರ್ದೇಶಕರು,  
ಗಣಿ ಮತ್ತು ಭೂ ವಿಜ್ಞಾನ ಇಲಾಖೆ,  
ನಂ.49, ಖನಿಜ ಭವನ ಆರ್.ಸಿ. ರಸ್ತೆ,  
ಬೆಂಗಳೂರು-01.

ಮಾನ್ಯರೇ,

ವಿಷಯ : ಶ್ರೀ ಕೆ.ಎಸ್. ಶಾಂತೇಗೌಡರವರು, ಚಿಕ್ಕಮಗಳೂರು ಜಿಲ್ಲೆ, ಚಿಕ್ಕಮಗಳೂರು ತಾಲ್ಲೂಕು, ಮರ್ಲೆ ಗ್ರಾಮದ ಸ.ನಂ. 188 ರ 10.00 ಎಕರೆ ಪ್ರದೇಶದಲ್ಲಿ ಎಂ-ಸ್ಯಾಂಡ್ ತಯಾರಿಸುವ ಉದ್ದೇಶಕ್ಕಾಗಿ ಕಲ್ಲುಗಣಿ ಗುತ್ತಿಗೆಗಾಗಿ ಕೋರಿ ಅರ್ಜಿ ಸಲ್ಲಿಸಿರುವ ಕುರಿತು.

ನಿರ್ದೇಶಕರ ಕಛೇರಿ  
ಗಣಿ ಮತ್ತು ಭೂ ವಿಜ್ಞಾನ ಇಲಾಖೆ  
Office of the Director  
Dept. of Mines & Geology  
13 MAR 2019  
382801  
ಬೆಂಗಳೂರು - 560 007  
Bangalore - 560 007

1. ತಮ್ಮ ಕಛೇರಿ ಪತ್ರದ ಸಂಖ್ಯೆ: ಗಭೂಇ/ಚಿಮ/ಕಗನು/ಎಂ-ಸ್ಯಾಂಡ್ ಅರ್ಜಿ ಸಂಖ್ಯೆ:5814/2016-17/2018-19, ದಿನಾಂಕ: 26.12.2018.
2. ವಲಯ ಅರಣ್ಯಾಧಿಕಾರಿ, ಮೋಜಣಿ ಘಟಕ, ಚಿಕ್ಕಮಗಳೂರು ಇವರ ಪತ್ರದ ಸಂಖ್ಯೆ: ಮೋಘ/ಸಿಆರ್/111/2018-19, ದಿನಾಂಕ: 31.01.2019.
3. ವಲಯ ಅರಣ್ಯಾಧಿಕಾರಿ, ಚಿಕ್ಕಮಗಳೂರು ವಲಯ, ಚಿಕ್ಕಮಗಳೂರು ಇವರ ಪತ್ರದ ಸಂಖ್ಯೆ: 1767/18-19, ದಿನಾಂಕ: 15.02.2019.
4. ಸಹಾಯಕ ಅರಣ್ಯ ಸಂರಕ್ಷಣಾಧಿಕಾರಿ ಹಾಗೂ ಉ.ಅ.ಸಂ ರವರ ತಾಂತ್ರಿಕ ಸಹಾಯಕರು, ಚಿಕ್ಕಮಗಳೂರು ವಿಭಾಗ ಇವರ ಪತ್ರದ ಸಂಖ್ಯೆ: 736/2018-19, ದಿನಾಂಕ: 21.02.2019

\* \* \* \* \*

DCMA  
14/3/19

ವಿಷಯಕ್ಕೆ ಸಂಬಂಧಿಸಿದಂತೆ ಚಿಕ್ಕಮಗಳೂರು ಜಿಲ್ಲೆ, ಚಿಕ್ಕಮಗಳೂರು ತಾಲ್ಲೂಕು, ಮರ್ಲೆ ಗ್ರಾಮದ ಸ.ನಂ. 188 ರ 10-00 ಎಕರೆ ಪ್ರದೇಶದಲ್ಲಿ ಎಂ-ಸ್ಯಾಂಡ್ ತಯಾರಿಸುವ ಉದ್ದೇಶಕ್ಕಾಗಿ ಕಲ್ಲುಗಣಿ ಗುತ್ತಿಗೆ ಮಂಜೂರಾತಿಗಾಗಿ ಶ್ರೀ ಕೆ.ಎಸ್. ಶಾಂತೇಗೌಡರವರು ಕೋರಿರುವುದರಿಂದ ಈ ಬಗ್ಗೆ ಪರಿಶೀಲಿಸಿ ಅರಣ್ಯ ಇಲಾಖೆಯ ನಿರಾಕ್ಷೇಪಣಾ ಪತ್ರ ನೀಡುವಂತೆ ಉಲ್ಲೇಖದ (1) ರ ಪತ್ರದಲ್ಲಿ ಕೋರಲಾಗಿರುತ್ತದೆ. ಅದರಂತೆ ಈ ಬಗ್ಗೆ ಉಲ್ಲೇಖ (2), (3) ಮತ್ತು (4) ರ ಮುಖಾಂತರ ಪರಿಶೀಲನಾ ವರದಿ ಪಡೆಯಲಾಗಿರುತ್ತದೆ.

ಚಿಕ್ಕಮಗಳೂರು ತಾಲ್ಲೂಕು, ಅಂಬಳ ಹೋಬಳಿ ಮರ್ಲೆ ಗ್ರಾಮದ ಸ.ನಂ. 188 ರಲ್ಲಿ ಪಹಣಿ ದಾಖಲೆಯಂತೆ 577.38 ಎಕರೆ ಇದ್ದು, ಈ ಪೈಕಿ ಕಳಸಾಪುರ ಮೀಸಲು ಅರಣ್ಯಕ್ಕೆ 365.00 ಎಕರೆ ಮತ್ತು ಗೋಮಾಳ 212.38 ಎಕರೆ ಎಂದು ನಮೂದಾಗಿರುತ್ತದೆ. ಎಂ-ಸ್ಯಾಂಡ್ ತಯಾರಿಸುವ ಉದ್ದೇಶಕ್ಕಾಗಿ ಕಲ್ಲುಗಣಿ ಗುತ್ತಿಗೆ ಕೋರಿರುವ ಸದರಿ ಪ್ರದೇಶವು ಕಳಸಾಪುರ ಮೀಸಲು ಅರಣ್ಯ ಪ್ರದೇಶದ ಸಮೀಪದ ಗಡಿಗೆ 380 ಮೀಟರ್ ಅಂತರವಿರುತ್ತದೆ. ಪ್ರಸ್ತಾಪಿತ ಪ್ರದೇಶವು ಗೋಮಾಳ ಪ್ರದೇಶದ ವ್ಯಾಪ್ತಿಯಲ್ಲಿ ಇರುತ್ತದೆ.

ಆದ್ದರಿಂದ ಸಹಾಯಕ ಅರಣ್ಯ ಸಂರಕ್ಷಣಾಧಿಕಾರಿ ಹಾಗೂ ಉ.ಅ.ಸಂ ರವರ ತಾಂತ್ರಿಕ ಸಹಾಯಕರು, ಚಿಕ್ಕಮಗಳೂರು ವಿಭಾಗರವರ ವರದಿಯನ್ನು ಆಧರಿಸಿ ಅರ್ಜಿದಾರರಾದ ಶ್ರೀ ಕೆ.ಎಸ್. ಶಾಂತೇಗೌಡರವರಿಗೆ ಚಿಕ್ಕಮಗಳೂರು ತಾಲ್ಲೂಕು, ಮರ್ಲೆ ಗ್ರಾಮದ ಸ.ನಂ. 188 ರ 10-00 ಎಕರೆ ಗೋಮಾಳ ಪ್ರದೇಶದಲ್ಲಿ ಎಂ. ಸ್ಯಾಂಡ್ ತಯಾರಿಸುವ ಉದ್ದೇಶಕ್ಕಾಗಿ, ವನ್ಯಪ್ರಾಣಿಗಳ ಚಲನವಲನಕ್ಕೆ ಧಕ್ಕೆಯಾಗದಂತೆ ಮತ್ತು ಪರಿಸರಕ್ಕೆ



ಯಾವುದೇ ಹಾನಿಯಾಗದಂತೆ ಸೂಕ್ತ ಎಚ್ಚರಿಕೆ ವಹಿಸುವ ಷರತ್ತಿಗೊಳಪಟ್ಟು ಕಲ್ಲುಗಣಿ ಗುತ್ತಿಗೆ ನೀಡಲು ಕಾನೂನು  
ರೀತಿಯ ಕ್ರಮ ಕೈಗೊಳ್ಳಬಹುದಾಗಿರುತ್ತದೆ ಎಂಬ ವಿಚಾರವನ್ನು ಮುಂದಿನ ಕ್ರಮಕ್ಕಾಗಿ ಸಲ್ಲಿಸಿದೆ.

ತಮ್ಮ ವಿಶ್ವಾಸಿ,



ಉಪ ಅರಣ್ಯ ಸಂರಕ್ಷಣಾಧಿಕಾರಿ,  
ಚಿಕ್ಕಮಗಳೂರು ವಿಭಾಗ, ಚಿಕ್ಕಮಗಳೂರು.

ಕರ್ನಾಟಕ ಉಪಖನಿಜ ರಿಯಾಯಿತಿ ನಿಯಮಾವಳಿ 1994 ರ ತಿದ್ದುಪಡಿ ನಿಯಮಗಳು-2016 ರ ನಿಯಮ 31-ZC ರಂತೆ ಚಿಕ್ಕಮಗಳೂರು ತಾಲ್ಲೂಕು, ಮರ್ಲೆ ಗ್ರಾಮದ ಸರ್ವೆ ನಂಬರ್ 188 ರಲ್ಲಿನ 10-00 ಎಕರೆ ಪ್ರದೇಶದಲ್ಲಿ ಉತ್ಪಾದಿತ ಮರಳು (M-Sand) ತಯಾರಿಸುವ ಉದ್ದೇಶಕ್ಕಾಗಿ ಕಟ್ಟಡ ಕಲ್ಲು ಗಣಿ ಗುತ್ತಿಗೆ ಮಂಜೂರಾತಿ ಕೋರಿ ಶ್ರೀ ಕೆ. ಎಸ್. ಶಾಂತೇಗೌಡ, ಇವರು, ಸಲ್ಲಿಸಿರುವ ಅರ್ಜಿ ಸಂಖ್ಯೆ: 51/2016-17, ದಿ: 19-10-2016 ರ ತಾಂತ್ರಿಕ ವರದಿ.

ಕ್ರಮ ಸಂಖ್ಯೆ	ಕೋರಿರುವ ಅಂಶಗಳು	ತಾಂತ್ರಿಕ ವರದಿ
1	ಅರ್ಜಿತ ಪ್ರದೇಶವು ಸರ್ಕಾರಿ/ ಕಂದಾಯ ಭೂಮಿ/ ಗೋಮಾಳ/ ಅರಣ್ಯ/ ಪಟ್ಟಾ ಭೂಮಿಯೇ ಅಥವಾ ಮಂಜೂರಾತಿ ಪಟ್ಟಾ ಭೂಮಿಯೇ	ಅರ್ಜಿತ ಪ್ರದೇಶವು ಪಹಣಿಯಂತೆ ಗೋಮಾಳ ಪ್ರದೇಶವಾಗಿರುತ್ತದೆ.
2	ಸೂಚಿತ ಪ್ರದೇಶವು ಎಂ-ಸ್ಯಾಂಡ್ ಉತ್ಪಾದಿಸಲು, ಕಟ್ಟಡ ಕಲ್ಲು ಗಣಿಗುತ್ತಿಗೆ ಮಂಜೂರು ಮಾಡಲು ಯೋಗ್ಯವಿದೆಯೇ? ಹಾಗೂ ಗುತ್ತಿಗೆ ಮಂಜೂರು ಮಾಡಲು ಮುಕ್ತವಾಗಿದೆಯೇ?	ಅರ್ಜಿತ ಪ್ರದೇಶದಲ್ಲಿ ಕಟ್ಟಡ ಕಲ್ಲು ಗಣಿಗಾರಿಕೆ ಮಾಡಿ ಎಂ-ಸ್ಯಾಂಡ್ ಉತ್ಪಾದನೆ ಮಾಡಲು ಉತ್ತಮ ಗುಣಮಟ್ಟದ ಗ್ರಾನೈಟಿಕ್ ನೈಸ್ ಶಿಲೆಯು ಲಭ್ಯವಿದ್ದು, ಕಲ್ಲು ಗಣಿ ಗುತ್ತಿಗೆ ಮಂಜೂರಾತಿಗೆ ಮುಕ್ತವಾಗಿರುತ್ತದೆ.
3	ಕರ್ನಾಟಕ ಉಪಖನಿಜ ರಿಯಾಯಿತಿ ನಿಯಮಾವಳಿ 1994 ರ ನಿಯಮ-6(2) ರಲ್ಲಿ ನಿಗದಿಪಡಿಸಿರುವಂತೆ ಅರ್ಜಿತ ಪ್ರದೇಶವು ಸಾರ್ವಜನಿಕ ರಚನೆಗಳಿಂದ ಇರುವ ಅಂತರದ ವಿವರ ನೀಡುವುದು.	ಅರ್ಜಿತ ಪ್ರದೇಶದಿಂದ 200 ಮೀಟರ್ ವ್ಯಾಪ್ತಿಯೊಳಗೆ ಯಾವುದೇ ಸಾರ್ವಜನಿಕ ರಚನೆಗಳು ಇರುವುದಿಲ್ಲ.
4	ಅರ್ಜಿತ ಪ್ರದೇಶದಲ್ಲಿ ಭೂಮಟ್ಟದಿಂದ 6 ಮೀಟರ್ ಕೆಳಗಿನವರೆವಿಗೆ ಗಣಿಗಾರಿಕೆ ನಡೆಸಿದಲ್ಲಿ ದೊರೆಯುವ ಖನಿಜದ ಪ್ರಮಾಣ	ಅರ್ಜಿತ ಪ್ರದೇಶದಲ್ಲಿ ಗ್ರಾನೈಟಿಕ್ ನೈಸ್ ನಿಕ್ಷೇಪವು ಭೂಮಟ್ಟದಿಂದ ಕೆಳಗೆ ಇದ್ದು, ಸದರಿ ಪ್ರದೇಶದಲ್ಲಿ ಭೂಮಟ್ಟದಿಂದ 6 ಮೀಟರ್ ಕೆಳಗಿನವರೆಗೆ ಗಣಿಗಾರಿಕೆ ನಡೆಸಿದಲ್ಲಿ ಅಂದಾಜು 15,00,000 ಮೆಟ್ರಿಕ್ ಟನ್ ಕಟ್ಟಡ ಕಲ್ಲು ದೊರೆಯಬಹುದೆಂದು ಅಂದಾಜಿಸಲಾಗಿದೆ..
5	ಅರ್ಜಿತ ಪ್ರದೇಶದಲ್ಲಿ ಈ ಹಿಂದೆ ಗಣಿಗಾರಿಕೆ ನಡೆದಿದ್ದಲ್ಲಿ ಸದರಿ ಪ್ರದೇಶದಲ್ಲಿ ತೆಗೆದಿರುವ ಅಂದಾಜು ಖನಿಜದ ಪ್ರಮಾಣದ ವಿವರ	ಅರ್ಜಿತ ಪ್ರದೇಶದಲ್ಲಿ ಅಲ್ಲಲ್ಲಿ ಚದುರಿದಂತೆ ಸ್ಥಳೀಯರು ಈ ಹಿಂದೆ ಕಲ್ಲು ಗಣಿಗಾರಿಕೆ ನಡೆಸಿರುವ ಕುರುಹುಗಳು ಕಂಡುಬಂದಿರುತ್ತದೆ.

6	<p>ಸೂಚಿತ ಕಲ್ಲು ಗಣಿ ಪ್ರದೇಶದ ಛಾಯಾಚಿತ್ರ (Panorama View). ಉಪ ನಿರ್ದೇಶಕರು/ಹಿರಿಯ ಭೂವಿಜ್ಞಾನಿ ರವರಿಂದ ದೃಢೀಕೃತ ಅಕ್ಷಾಂಶ-ರೇಖಾಂಶಗಳನ್ನು ಒಳಗೊಂಡ ನೀಲಿ ನಕಾಶೆಗಳು</p>	<p>ಅರ್ಜಿತ ಪ್ರದೇಶದ ಛಾಯಾಚಿತ್ರಗಳೊಂದಿಗೆ ಕಂದಾಯ ಮತ್ತು ಗಣಿ ಮತ್ತು ಭೂವಿಜ್ಞಾನ ಇಲಾಖೆ ಅಧಿಕಾರಿಗಳು ಜಂಟಿಯಾಗಿ ಸ್ಥಳ ಪರಿಶೀಲನೆ ನಡೆಸಬಹುದಾದ ಸಂಬಂಧಿಸಿದ ದೃಢೀಕೃತ ಅಕ್ಷಾಂಶ-ರೇಖಾಂಶಗಳನ್ನೊಳಗೊಂಡ ನೀಲಿ ನಕ್ಷೆಯನ್ನು ಲಗತ್ತಿಸಿದೆ.</p>					
7	<p>ಅರ್ಜಿದಾರರು ಹೊಂದಿರುವ ಎಂ-ಸ್ಯಾಂಡ್ ಘಟಕದ ಹಾಗೂ ಎಂ-ಸ್ಯಾಂಡ್ ಉತ್ಪಾದನೆಯ ವಿವರ (ದಿನಾಂಕ: 12-08-2016 ರ ಪೂರ್ವದಲ್ಲಿ Commissioned or Operational ನಲ್ಲಿ ಇರಬೇಕು)</p>	<p>ಅರ್ಜಿದಾರರು, ಚಿಕ್ಕಮಗಳೂರು ತಾಲ್ಲೂಕಿನ ನಾಗರಹಳ್ಳಿ ಗ್ರಾಮದ ಸರ್ವೆ ನಂ. 167 ರಲ್ಲಿ ಮೆ   ಕೆಎಸ್‌ಜಿ ಸ್ಟೋನ್ ಕ್ರಷರ್ಸ್ ಘಟಕ ಹೊಂದಿದ್ದು, ಸದರಿ ಘಟಕದಿಂದ ವಾರ್ಷಿಕವಾಗಿ 75,000 ಮೆಟ್ರಿಕ್ ಟನ್ ಎಂ-ಸ್ಯಾಂಡ್ ಉತ್ಪಾದನೆ ಮಾಡುತ್ತಿರುವುದಾಗಿ ತಿಳಿಸಿರುತ್ತಾರೆ.</p>					
7(a)	<p>ಅರ್ಜಿದಾರರು ಎಂ-ಸ್ಯಾಂಡ್ ಉತ್ಪಾದಿಸಿ ಸಾರ್ವಜನಿಕ ಮಾರಾಟ ಮಾಡಿರುವ Invoice Bill ಗಳನ್ನು (ಎಂ-ಸ್ಯಾಂಡ್ ಮಾರಾಟ ಬಿಲ್ಲು) ಸಂಗ್ರಹಿಸಿ ಸಲ್ಲಿಸುವುದು.</p>	<p>ಅರ್ಜಿದಾರರಿಂದ Invoice ಬಿಲ್ಲುಗಳನ್ನು ಪಡೆಯಲು ಕ್ರಮವಹಿಸಲಾಗುವುದು.</p>					
ಕ್ರಮ ಸಂಖ್ಯೆ	<p>ಎಂ-ಸ್ಯಾಂಡ್ ಘಟಕ ಹೊಂದಿರುವವರ ಹೆಸರು &amp; ವಿಳಾಸ</p>	<p>ಗ್ರಾಮ &amp; ಸರ್ವೆ ಸಂಖ್ಯೆ</p>	<p>ಎಂ-ಸ್ಯಾಂಡ್ ಘಟಕ ಸ್ಥಾಪಿಸಿ ಎಂ-ಸ್ಯಾಂಡ್ ಉತ್ಪಾದನೆ ಪ್ರಾರಂಭಿಸಿದ ದಿನಾಂಕ</p>	<p>ಕ್ರಷರ್ ಘಟಕದ ಸಾಮರ್ಥ್ಯ (TPH ಗಳಲ್ಲಿ)</p>	<p>ಉತ್ಪಾದನಾ ಪ್ರಮಾಣ (MT ಗಳಲ್ಲಿ)</p>	<p>ಕ್ರ ಸಂ. 6 ರಲ್ಲಿ ನಮೂದಿಸಿರುವ ಎಂ-ಸ್ಯಾಂಡ್ ಉತ್ಪಾದನೆಗೆ ಅವಶ್ಯವಿರುವ ಕಟ್ಟಡ ಕಲ್ಲಿನ ಪ್ರಮಾಣ (MT ಗಳಲ್ಲಿ)</p>	<p>ಪ್ರಸ್ತುತ ಎಂ ಸ್ಯಾಂಡ್ ಉತ್ಪಾದನೆಯನ್ನು ದ್ವಿಗುಣಗೊಳಿಸಲು ಬೇಡಿಕೆ ಇರುವ ಕಟ್ಟಡ ಕಲ್ಲಿನ ಅಂದಾಜು ಪ್ರಮಾಣ (MT ಗಳಲ್ಲಿ)</p>
1	<p>ಮೆ   ಕೆಎಸ್‌ಜಿ ಸ್ಟೋನ್ ಕ್ರಷರ್ಸ್, ಸರ್ವೆ ನಂ. 167, ನಾಗರಹಳ್ಳಿ ಗ್ರಾಮ, ಮಲ್ಕೆ ಅಂಚೆ, ಚಿಕ್ಕಮಗಳೂರು ತಾಲ್ಲೂಕು.</p>	<p>ನಾಗರಹಳ್ಳಿ 167</p>	<p>12-08-2016 ರ ಪೂರ್ವದಲ್ಲಿ ಎಂ-ಸ್ಯಾಂಡ್ ಘಟಕ ಸ್ಥಾಪಿಸಿ ಎಂ-ಸ್ಯಾಂಡ್ ಉತ್ಪಾದಿಸಲಾಗುತ್ತಿದೆ.</p>	<p>200</p>	<p>75,000</p>	<p>85,000</p>	<p>1,70,000</p>

8	<p>ಕಲ್ಲು ಗಣಿ ಗುತ್ತಿಗೆ ಕೋರಿರುವ ಪ್ರದೇಶವು ಅರ್ಜಿದಾರರು ಹೊಂದಿರುವ ಚಾಲ್ತಿ ಎಂ-ಸ್ಯಾಂಡ್ ಘಟಕ ಹಾಗೂ ಎಂ-ಸ್ಯಾಂಡ್ ಉತ್ಪಾದನೆಯನ್ನು ಕಾರ್ಯಾರಂಭ ಮಾಡಿರುವ ಘಟಕದ ಪ್ರದೇಶದಿಂದ ಇರುವ ಅಂತರ ಹಾಗೂ ನಕಾಶೆ (GPS ಉಪಕರಣದ ಮೂಲಕ ದೂರವನ್ನು ಅಳತೆ ಮಾಡುವುದು ಹಾಗೂ ಗ್ರಾಮ ನಕಾಶೆಯಲ್ಲಿ ಎಂ-ಸ್ಯಾಂಡ್ ಘಟಕ ಇರುವ ಪ್ರದೇಶ ಹಾಗೂ ಕಲ್ಲು ಗಣಿ ಗುತ್ತಿಗೆ ಕೋರಿರುವ ಪ್ರದೇಶವನ್ನು ಗುರುತಿಸಿ ಸಲ್ಲಿಸುವುದು). ಎಂ ಸ್ಯಾಂಡ್ ಘಟಕಗಳ ಕ್ರಷರ್ ಲೈಸೆನ್ಸ್ (ನಮೂನೆ-ಸಿ) ದೃಢೀಕರಿಸಿ ಲಗತ್ತಿಸುವುದು.</p>	<p>ಸದರಿ ಮಾಹಿತಿಯನ್ನು ಗ್ರಾಮ ನಕಾಶೆಯಲ್ಲಿ ಎಂ-ಸ್ಯಾಂಡ್ ಘಟಕ ಇರುವ ಪ್ರದೇಶ ಹಾಗೂ ಕಲ್ಲು ಗಣಿ ಗುತ್ತಿಗೆ ಕೋರಿರುವ ಪ್ರದೇಶವನ್ನು ಗುರುತಿಸಿ ಲಗತ್ತಿಸಿದೆ ಹಾಗೂ ಸದರಿ ಮಾಹಿತಿಯೊಂದಿಗೆ ಕ್ರಷರ್ ಲೈಸೆನ್ಸ್ (ನಮೂನೆ-ಸಿ) ದೃಢೀಕರಿಸಿ ಲಗತ್ತಿಸಿದೆ.</p>
9	<p>ಕಲ್ಲು ಗಣಿ ಗುತ್ತಿಗೆ ಕೋರಿರುವ ಪ್ರದೇಶವು ದೊರೆಯುವ ಕಟ್ಟಡ ಕಲ್ಲಿನ (ಕಚ್ಚಾವಸ್ತು) Random Samples ಗಳನ್ನು ತಾಂತ್ರಿಕ ಅಧಿಕಾರಿಗಳು ಋದ್ದಾಗಿ ಸಂಗ್ರಹಿಸಿ, ಕಟ್ಟಡ ಕಲ್ಲಿನಿಂದ ಉತ್ಪಾದಿಸುವ ಎಂ-ಸ್ಯಾಂಡ್ ಕಟ್ಟಡ ಕಟ್ಟಲು ಸೂಕ್ತವಿರುವ ಬಗ್ಗೆ ಲೋಕೋಪಯೋಗಿ ಇಲಾಖೆ ಪ್ರಯೋಗ ಶಾಲೆ/NABL ಅನುಮೋದಿತ ಪ್ರಯೋಗ ಶಾಲೆಗಳಲ್ಲಿ ಪರೀಕ್ಷಿಸಿ ದೃಢೀಕೃತ ವಿಶ್ಲೇಷಣಾ ವರದಿ ಪಡೆದು ಸಲ್ಲಿಸುವುದು. (ಈ ಸಂಬಂಧ ತಗಲುವ ವೆಚ್ಚವನ್ನು ಅರ್ಜಿದಾರರಿಂದ ಭರಿಸುವುದು)</p>	<p>ಕಟ್ಟಡ ಕಲ್ಲಿನ (ಕಚ್ಚಾವಸ್ತು) Random Samples ಗಳನ್ನು ಸಂಗ್ರಹಿಸಿ ವಿಶ್ಲೇಷಣಾ ವರದಿಗಾಗಿ ಸಲ್ಲಿಸಿದೆ.</p>
10	<p>ಅರ್ಜಿದಾರರು ಈಗಾಗಲೇ ಹೊಂದಿರುವ ಎಂ-ಸ್ಯಾಂಡ್ ಘಟಕದಿಂದ ಉತ್ಪಾದಿಸುತ್ತಿರುವ ಎಂ- ಸ್ಯಾಂಡ್, ಕಟ್ಟಡ ಕಟ್ಟಲು ಸೂಕ್ತವಿರುವ ಬಗ್ಗೆ ಲೋಕೋಪಯೋಗಿ ಇಲಾಖೆ ಪ್ರಯೋಗ ಶಾಲೆ/NABL ಅನುಮೋದಿತ ಪ್ರಯೋಗ ಶಾಲೆಗಳಲ್ಲಿ ಪರೀಕ್ಷಿಸಿ ದೃಢೀಕೃತ ವಿಶ್ಲೇಷಣಾ ವರದಿ ಪಡೆದು ಸಲ್ಲಿಸುವುದು.</p>	<p>ಸದರಿ ಘಟಕದ ಎಂ-ಸ್ಯಾಂಡ್ ಮಾದರಿಯ ರಸಾಯನಿಕ ವಿಶ್ಲೇಷಣಾ ವರದಿಯನ್ನು ಈಗಾಗಲೇ ಪಡೆಯಲಾಗಿದ್ದು, ಸದರಿ ಘಟಕದಲ್ಲಿ ಉತ್ಪಾದಿಸುತ್ತಿರುವ ಎಂ-ಸ್ಯಾಂಡ್ ಕಟ್ಟಡ ಕಟ್ಟಲು ಸೂಕ್ತವಾಗಿರುತ್ತದೆ.</p>
11	<p>ಅರ್ಜಿದಾರರು ಈಗಾಗಲೇ ಹೊಂದಿರುವ ಚಾಲ್ತಿ ಕಟ್ಟಡ ಕಲ್ಲು ಗಣಿ ಗುತ್ತಿಗೆಗಳ ವಿವರ:-</p>	<p>ಅರ್ಜಿದಾರರಾದ ಶ್ರೀ ಕೆ.ಎಸ್. ಶಾಂತೇಗೌಡ ರವರು 5-00 ಎಕರೆ ವಿಸ್ತೀರ್ಣದ ಕಲ್ಲು ಗಣಿ ಗುತ್ತಿಗೆಯನ್ನು ಹೊಂದಿದ್ದು, ವಿವರ ಈ ಕೆಳಕಂಡಂತೆ ಇರುತ್ತದೆ.</p>


ಕ್ರಮ ಸಂಖ್ಯೆ	ಕಲ್ಲು ಗಣಿ ಗುತ್ತಿಗೆದಾರರ ಹೆಸರು & ವಿಳಾಸ	ತಾಲ್ಲೂಕು	ಗ್ರಾಮ & ಸರ್ವೆ ನಂಬರ್	ವಿಸ್ತೀರ್ಣ (ಎಕರೆ/ಗುಂಟೆಗಳಲ್ಲಿ)	ಪರಿಸರ ಅನುಮತಿ ಪತ್ರದಲ್ಲಿ ನಿಗದಿಪಡಿಸಿರುವ ವಾರ್ಷಿಕ ಉತ್ಪಾದನಾ ಮಿತಿ (MT ಗಳಲ್ಲಿ)
1	ಶ್ರೀ ಕೆ.ಎಸ್. ಶಾಂತೇಗೌಡ	ಚಿಕ್ಕಮಗಳೂರು	ಮರ್ಲೆ 188	5-00	1,10,000
12	ಅರ್ಜಿದಾರರು ಸರ್ಕಾರಕ್ಕೆ ರಾಜಧನ, ಪರಿಸರ ಸಂರಕ್ಷಣಾ ಶುಲ್ಕ, ಇತರೇ ಯಾವುದಾದರೂ ಬಾಕಿ ಪಾವತಿಸಬೇಕಾಗಿದ್ದಲ್ಲಿ ವಿವರಗಳನ್ನು ನೀಡುವುದು.			---ಇರುವುದಿಲ್ಲ---	
13	ಅರ್ಜಿದಾರರು ಹೊಂದಿರುವ ಚಾಲ್ತಿ ಕಲ್ಲು ಗಣಿಗುತ್ತಿಗೆ ಪ್ರದೇಶಗಳನ್ನು ಒತ್ತುವರಿ ಮಾಡಿ, ಉಪಖನಿಜ ತೆಗೆದಿದ್ದಲ್ಲಿ ವಿವರ ನೀಡುವುದು.			ಅನ್ವಯಿಸುವುದಿಲ್ಲ	
14	ಅರ್ಜಿದಾರರ ವಿರುದ್ಧ ಅಕ್ರಮ ಗಣಿ ಚಟುವಟಿಕೆ ಸಂಬಂಧ ಮೊಕದ್ದಮೆ ದಾಖಲಿಸಿದ್ದಲ್ಲಿ ಅಥವಾ ದಂಡ ವಿಧಿಸಿದ್ದಲ್ಲಿ ವಿವರ ನೀಡುವುದು. ಸದರಿ ಮೊಕದ್ದಮೆಯ ಪ್ರಸ್ತುತ ಹಂತದ ಕುರಿತು ವಿವರ ನೀಡುವುದು.			---ಇರುವುದಿಲ್ಲ---	

ಸ್ಥಳ : ಚಿಕ್ಕಮಗಳೂರು

ದಿನಾಂಕ:


ಹಿರಿಯ ಜಿಯೋಲಜಿಸ್ಟ್  
**Senior Geologist**  
 Dept. of Mineral Resources  
 Mineral Division,  
 Chikmagalur.

Plan showing the area jointly verified and demarcated to Sri K.S. Shanthegowda for quarrying building stone M-sand quarry in sy. No 188 of Marle village; Chikkamagaluru Taluk & District over an extent of 10-00 acre for obtaining building stone quarrying M-sand lease. (AQL No.51/2016-17)

 Area jointly verified 10-00 acre (AQL No.51/2016-17)

Boundaries :

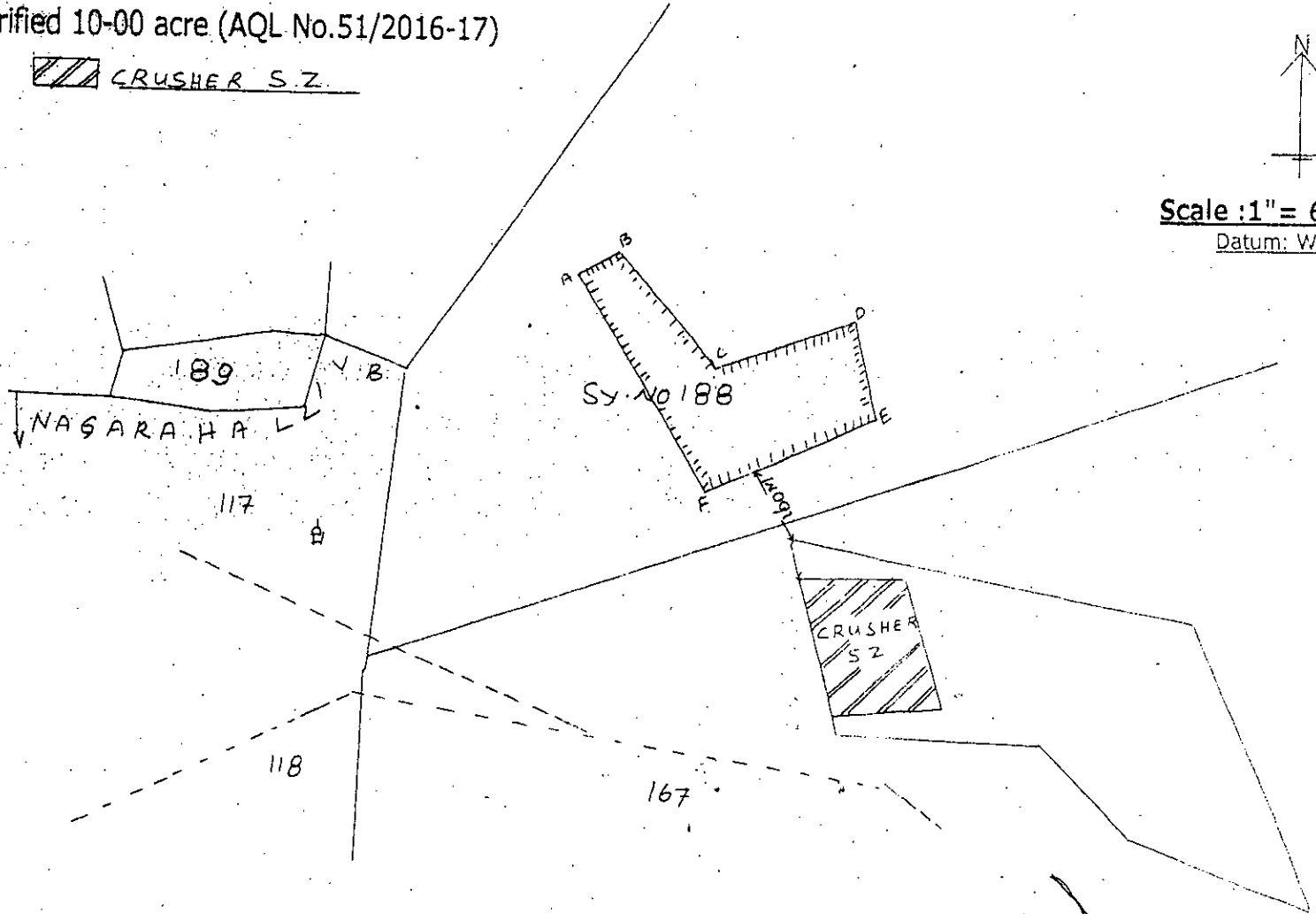
- North : Part of Sy.No 188
- South : Part of Sy.No 188
- East : Part of Sy.No 188
- West : Part of Sy.No 188

 CRUSHER S.Z.



Scale : 1" = 660

Datum: WGS



Cordinates

A	13	16	40.90	75	52	00.20
B	13	16	41.70	75	53	01.70
C	13	16	37.20	75	53	05.30
D	13	16	38.90	75	53	10.90
E	13	16	35.20	75	53	11.00
F	13	16	32.70	75	53	04.70

Govt. Of Karnataka  
 Dept. Of Mines & Geology Chikkamagaluru  
 M-sand Drawing No: /2017-18, area jointly surveyed by revenue taluk surver, RI, VA & DMG Officers. Area inspected by S.G & Geologist, DMG,CKM. Area Traced by JE, DMG, CKM

*(Signature)* A.S.

*(Signature)*  
 Senior Geologist  
 Dept. of Mines & Geology  
 Mineral Division,  
 Chikmagalur.

ಕರ್ನಾಟಕ ಸರ್ಕಾರ

ಸಂಖ್ಯೆ:ಗಭೂಇ/ಉನಿ(ಖ.ಆ)/CKM/ಎಂ-ಸ್ಯಾಂಡ್/ಕಗಗುಸ-09/20-21

ನಿರ್ದೇಶಕರ ಕಛೇರಿ

ಗಣಿ ಮತ್ತು ಭೂ ವಿಜ್ಞಾನ ಇಲಾಖೆ

ನಂ.49, ಖನಿಜ ಭವನ,

ರೇಸ್ ಕೋರ್ಸ್‌ರಸ್ತೆ, ಬೆಂಗಳೂರು,

ದಿನಾಂಕ:

1700-1711

7 JUL 2020

ಇವರಿಗೆ,

ಶ್ರೀಮತಿ. ಅನುಸೂಯ

ಪ್ರೊ.ಮೆ:ಶ್ರೀ ದೇವಿರಮ್ಮ ಸ್ಟೋನ್ ಕ್ರಷರ್,

ಜಿ.ಪಿ.ಎ ಹೊಲ್ಡರ್ ಶ್ರೀ. ಹೆಚ್.ಬಿ. ಸುದರ್ಶನ್,

ಮರ್ಲೆ ಗ್ರಾಮ, ಚಿಕ್ಕಮಗಳೂರು ತಾಲ್ಲೂಕು,

ಚಿಕ್ಕಮಗಳೂರು ಜಿಲ್ಲೆ.

ಮಾನ್ಯರೇ,

ವಿಷಯ: ಚಿಕ್ಕಮಗಳೂರು ಜಿಲ್ಲೆ ಚಿಕ್ಕಮಗಳೂರು ತಾಲ್ಲೂಕು ಮರ್ಲೆ ಗ್ರಾಮದ ಸರ್ವೆ ನಂ-134ರ 10-00 ಎಕರೆ ಪ್ರದೇಶದಲ್ಲಿ ಎಂ-ಸ್ಯಾಂಡ್ ಉತ್ಪಾದನೆಗಾಗಿ ಕಟ್ಟಡ ಕಲ್ಲು ಗಣಿ ಗುತ್ತಿಗೆ ಸಂಖ್ಯೆ:09ರ ಕರಾರು ಪುಸ್ತಕಗಳನ್ನು ಅಮಲ್ಜಾರಿ ಮಾಡುವ ಕುರಿತು.

ಉಲ್ಲೇಖ:1. ಈ ಕಛೇರಿ ಅಧಿಸೂಚನೆ ಪತ್ರ ಸಂಖ್ಯೆ:ಗಭೂಇ/ಉನಿ(ಖ.ಆ)/ಕಗಗು /ಎಂ-ಸ್ಯಾಂಡ್-20/2016/20-21/1500-1509, ದಿ:03-07-2020.

2. SEIAA Karnataka ರವರ ಪರಿಸರ ಅನುಮತಿ ಪತ್ರ ಸಂಖ್ಯೆ: SEIAA 747 MIN 2019 dated:03-03-2020.

\*\*\*\*\*

ಶ್ರೀಮತಿ ಅನುಸೂಯ ಪ್ರೊ.ಮೆ:ದೇವಿರಮ್ಮ ಸ್ಟೋನ್ ಕ್ರಷರ್ ಜಿ.ಪಿ.ಎ ಹೊಲ್ಡರ್ ಶ್ರೀ. ಹೆಚ್.ಬಿ. ಸುದರ್ಶನ್ ಆದ ನಿಮಗೆ ಚಿಕ್ಕಮಗಳೂರು ಜಿಲ್ಲೆ ಚಿಕ್ಕಮಗಳೂರು ತಾಲ್ಲೂಕು ಮರ್ಲೆ ಗ್ರಾಮದ ಸರ್ವೆ ನಂ-134ರ 10-00 ಎಕರೆ ಪ್ರದೇಶದಲ್ಲಿ ಕರ್ನಾಟಕ ಉಪಖನಿಜ ರಿಯಾಯಿತಿ (ತಿದ್ದುಪಡಿ) ನಿಯಮಾವಳಿ-2016ರ ನಿಯಮ-31-ZCರಂತೆ ಎಂ-ಸ್ಯಾಂಡ್ ಉತ್ಪಾದನೆಗಾಗಿ ಕಟ್ಟಡ ಕಲ್ಲುಗಣಿ ಗುತ್ತಿಗೆ ಸಂಖ್ಯೆ:09ನ್ನು ಉಲ್ಲೇಖ-01ರ ಅಧಿಸೂಚನೆಯನ್ವಯ ದಿನಾಂಕ:07-07-2020 ರಿಂದ ಜಾರಿಗೆ ಬರುವಂತೆ 20 ವರ್ಷಗಳ ಅವಧಿಗೆ ಗುತ್ತಿಗೆ ಕರಾರು ಅಮಲ್ಜಾರಿ ಮಾಡಲಾಗಿರುತ್ತದೆ.

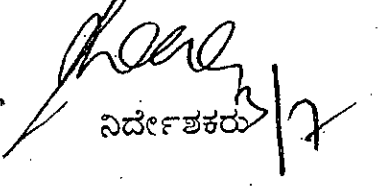
ಕಟ್ಟಡ ಕಲ್ಲುಗಣಿ ಗುತ್ತಿಗೆ ಸಂಖ್ಯೆ:09ರ ಗುತ್ತಿಗೆ ಕರಾರು ಪುಸ್ತಕಗಳನ್ನು ಈ ಪತ್ರದೊಂದಿಗೆ ಲಗತ್ತಿಸಿದೆ. ಕಲ್ಲುಗಣಿ ಗುತ್ತಿಗೆ ಕರಾರು ಪುಸ್ತಕಗಳನ್ನು ಸಂಬಂಧಪಟ್ಟ ಉಪ ನೋಂದಣಾಧಿಕಾರಿ, ಚಿಕ್ಕಮಗಳೂರು ತಾಲ್ಲೂಕು, ಚಿಕ್ಕಮಗಳೂರು ಜಿಲ್ಲೆ ರವರ ಕಛೇರಿಯಲ್ಲಿ 90 ದಿನಗಳ ಒಳಗಾಗಿ ನೋಂದಾಯಿಸಿ ಈ ಕಛೇರಿಗೆ ನೋಂದಾಯಿತ ಗುತ್ತಿಗೆ ಕರಾರು ಪುಸ್ತಕದ ಪ್ರತಿಯನ್ನು ಒದಗಿಸಲು ತಿಳಿಸಿದೆ.

SEIAA Karnataka ರವರಿಂದ ದಿನಾಂಕ:03-03-2020ರಂದು ಜಾರಿ ಮಾಡಿರುವ ಪರಿಸರ ಅನುಮತಿ ಪತ್ರದ ಪ್ರಕಾರ ಕಲ್ಲುಗಣಿ ಗುತ್ತಿಗೆ ಸಂಖ್ಯೆ:09ರ ಪ್ರದೇಶದಲ್ಲಿ ವಾರ್ಷಿಕ ಸರಾಸರಿ 5,00,949 ಮೆಟ್ರಿಕ್ ಟನ್ ಎಂ-ಸ್ಯಾಂಡ್ ಉತ್ಪಾದನಾ ಪ್ರಮಾಣದ ಮಿತಿಯನ್ನು ನಿಗದಿಪಡಿಸಿದೆ.

17/7/2020

ಕಟ್ಟಡ ಕಲ್ಲುಗಣಿ ಗುತ್ತಿಗೆ ಸಂಖ್ಯೆ:09ರ ಕರಾರು ಪುಸ್ತಕದಲ್ಲಿ ವಿಧಿಸಿರುವ ಷರತ್ತು ಮತ್ತು ನಿಬಂಧನೆಗಳನ್ವಯ ಅನುಮೋದಿತ ಕ್ವಾರಿಯಿಂಗ್ ಪ್ಲಾನ್ ಮತ್ತು SEIAA Karnataka ರವರಿಂದ ದಿನಾಂಕ:03-03-2020ರಂದು ಜಾರಿ ಮಾಡಿರುವ ಪರಿಸರ ಅನುಮತಿ ಪತ್ರದ ಷರತ್ತು ಮತ್ತು ನಿಬಂಧನೆಗಳನ್ವಯ ಕಲ್ಲುಗಣಿಗಾರಿಕೆ ನಡೆಸಲು ತಿಳಿಸಿದೆ.

ತಮ್ಮ ವಿಶ್ವಾಸಿ

  
ನಿರ್ದೇಶಕರು

ಪ್ರತಿಯನ್ನು ಮಾಹಿತಿಗಾಗಿ:-

1. ಜಿಲ್ಲಾಧಿಕಾರಿಗಳು ಚಿಕ್ಕಮಗಳೂರು ಜಿಲ್ಲೆ, ಚಿಕ್ಕಮಗಳೂರು.
2. ಜಂಟಿ ನಿರ್ದೇಶಕರು, ಗಣಿ ಮತ್ತು ಭೂವಿಜ್ಞಾನ ಇಲಾಖೆ, ದಕ್ಷಿಣ ವಲಯ ಮೈಸೂರು.
3. ಉಪ ಅರಣ್ಯ ಸಂರಕ್ಷಣಾಧಿಕಾರಿಗಳು, ಚಿಕ್ಕಮಗಳೂರು ಜಿಲ್ಲೆ, ಚಿಕ್ಕಮಗಳೂರು.
4. ತಹಶೀಲ್ದಾರರು, ಚಿಕ್ಕಮಗಳೂರು ತಾಲ್ಲೂಕು, ಚಿಕ್ಕಮಗಳೂರು.
5. ಉಪ ನೋಂದಣಾಧಿಕಾರಿಗಳು, ಚಿಕ್ಕಮಗಳೂರು ತಾಲ್ಲೂಕು, ಚಿಕ್ಕಮಗಳೂರು.
6. ಉಪ ನಿರ್ದೇಶಕರು (ಖನಿಜಾಡಳಿತ), ಗಣಿ ಮತ್ತು ಭೂವಿಜ್ಞಾನ ಇಲಾಖೆ, ಕೇಂದ್ರ ಕಛೇರಿ, ಬೆಂಗಳೂರು.
7. ಹಿರಿಯ ಭೂವಿಜ್ಞಾನಿ, ಗಣಿ ಮತ್ತು ಭೂವಿಜ್ಞಾನ ಇಲಾಖೆ, ಚಿಕ್ಕಮಗಳೂರು.
8. ಲೆಕ್ಕಾಧಿಕಾರಿಗಳು, ಗಣಿ ಮತ್ತು ಭೂವಿಜ್ಞಾನ ಇಲಾಖೆ, ಕೇಂದ್ರ ಕಛೇರಿ, ಬೆಂಗಳೂರು.
9. ನೋಡಲ್ ಅಧಿಕಾರಿ, ಇ-ಸೆಲ್, ಕೇಂದ್ರ ಕಛೇರಿ, ಬೆಂಗಳೂರು.
10. ಅಧೀಕ್ಷಕರು, ಡಿ.ಸಿ.ಬಿ ಶಾಖೆ, ಕೇಂದ್ರ ಕಛೇರಿ, ಬೆಂಗಳೂರು.
11. ಹೆಚ್ಚುವರಿ/ಕಛೇರಿ ಪ್ರತಿ.





GOVERNMENT OF KARNATAKA

DEPARTMENT OF MINES & GEOLOGY

**QUARRYING LEASE / LICENCE DEED**

(FORM-E)

Quarrying Lease / Licence No. 09

Name Of Lessee / Licencee Sri. Ananya Prom's Devaramma Stone Crushers,  
Represent by G.P.A Holder Sri H.B. Sudarshan.

Date Of Grant 03-07-2020 1500-1509/3-7-2020

Period 20 Twenty years date of 03-07-2020

Mineral Building Stone

M-Sand purpose

GOVERNMENT OF KARNATAKA

FORM-E

QUARRYING LEASE/QUARRYING LICENCE

(Specified Minor Mineral/Non-Specified Minor Mineral)



The INDENTURE made this 3rd day of July 2020 of Mines & Geology BETWEEN THE GOVERNOR OF KARNATAKA. (Hereinafter referred as the "State Government" which expression shall, where the context so admits, be deemed to include his successors in office and assigns) of the one part and when the lessee/licensee is an individual.

(1)-(1) When the lessee/licensee in an individual :

1. (Name of the Person) Smt Anasuya Pr Mrs. Deviramma, Stone Crusher rep. by G.P.A. Holder Sri H B Sudarshan, Marle village, Chikkamagalur (T.A) Chikkamagalur District (hereinafter referred to as "the lessee/licensee" which expression shall, where the context so admits, be deemed to include his heirs, executors, administrators, representative and permitted assigns)

(2)-(2) When the lessees/licenses are more than one individual

1. (Name of the person) ..... of (Address and occupation) ..... and (Name of Person) ..... of (Address and occupation) ..... of address and occupation ..... and (2) (Name of Person) ..... (hereinafter referred to as "the lessee/licensee" which expression shall, where the context so admits, be deemed to include their respective heirs, executors, administrators, representative and other permitted assigns).

(3)-(3) When the lessees/licensee is a registered firm or Syndicate

2. (and (3) (Name of person) ..... and (Name of Person) ..... of (address) ..... and (Name of Person) ..... of (address) ..... all carrying on business in partnership at (address of the firm or syndicate) ..... registered under (Act which registered) ..... (hereinafter referred to as "the lessee/ licensee" which expression shall, when the context so admits, be deemed to include all the partners of the said firm their representative, heirs, executors, administrators and permitted assigns).

[Handwritten signature]

Deputy Director (Min. Admn) Dept. of Mines & Geology

1-533-1

(4)-(4) The lessee/licensee is a registered company:

(3) and (4) (Name of Company)..... a company registered under (Act under which incorporated)..... having its registered office at (address) ..... (hereinafter referred to as "The lessee / licensee" which expression shall, where the context so admits, be deemed to include its successors and permitted assigns), (4) of the other part.



WHEREAS The lessee / licensee has / have applied to the Competent Authority concerned in accordance with the Karnataka Minor Mineral Concession Rules 1994, (hereinafter referred to as the said Rules) for a quarrying lease / quarrying licence for Building Stone in respect of the lands described in part 1 of the Schedule hereunder written and has / have deposited with the State Government the sum of Rs. 1,00,000/- as security. AND WHEREAS the Competent Authority, Dept. of mines and Geology has communicated his approval to the grant of this lease / licence.


NOW THIS LEASE WITNESSETH that in consideration of the rents and royalties, covenants and agreements by and in these presents and the Schedule hereunder written reserved and contained and on the part of " lessees / licensees' to be paid observed and performed the State Government hereby grants and demises up to "the lessee/licensee" comes all those the quarries, mines/strata/veins/streams and beds of Building Stone (here state the minerals) hereinafter and in the Scheduled refers to as the Said minerals situated, lying and being in or under the lands which are referred to in Part I of the said Schedule, together with the liberties, powers and privileges to be exercised or (enjoyed in connection herewith which are mentioned in part II of the Schedule subject to restrictions and conditions as to the exercise and enjoyment of such liberties, powers and previlages which are mentioned in Part II of the said Schedule EXCEPT and reserving out are the demise upto the State Government the liberties, powers and privileges mentioned in PART IV of the said Schedule TO HOLD the premises hereby granted and demised upto "the lessees/ licensees from the 3<sup>rd</sup> day of July 200 2020 for the term of Twenty 20 years hence next ensure YIELDING AND PAYING of upto the State Government the several rents and royalties mentioned in the part V of the said Schedule at the respective times herein specified subject to the provision contained in PART VI of the Schedule and the lessee / Lessees / Licensee/ Licensees hereby / covenant / covenants with the State Government as in PART VII of the said schedule expressed and the State Government hereby covenants with the lessee/ lessees in Part VIII of the Schedule is expressed AND it is hereby mutually agreed between the parties hereto as in PART IX of the said Schedule is expressed.

IN WITNESS WHEREOF these presents have been executed in manner hereunder appearing the day and year first above written.

The Schedule above referred to

*reddy*  
Deputy Director (Min. Admn)  
Dept of Mines & Geology

Sketch showing the area Granted and Executed to M/s. Sri Deviramma Stone Crusher, Pro-Anusuya (GPA Holder-H. B. Sudharshan) for grant of building stone M-Sand quarry lease in part of sy no 134 Marle village Chikmagalur taluk Chikmagalur district over an area of 10-00 Acres under 31ZC rule of K.M.M.C.R 1994 amendment 2016 rules for the period of 20 years

 Area Granted and Executed to Building Stone quarry lease is 10-00 Acres

Boundaries

North : Part of Sy.no 134

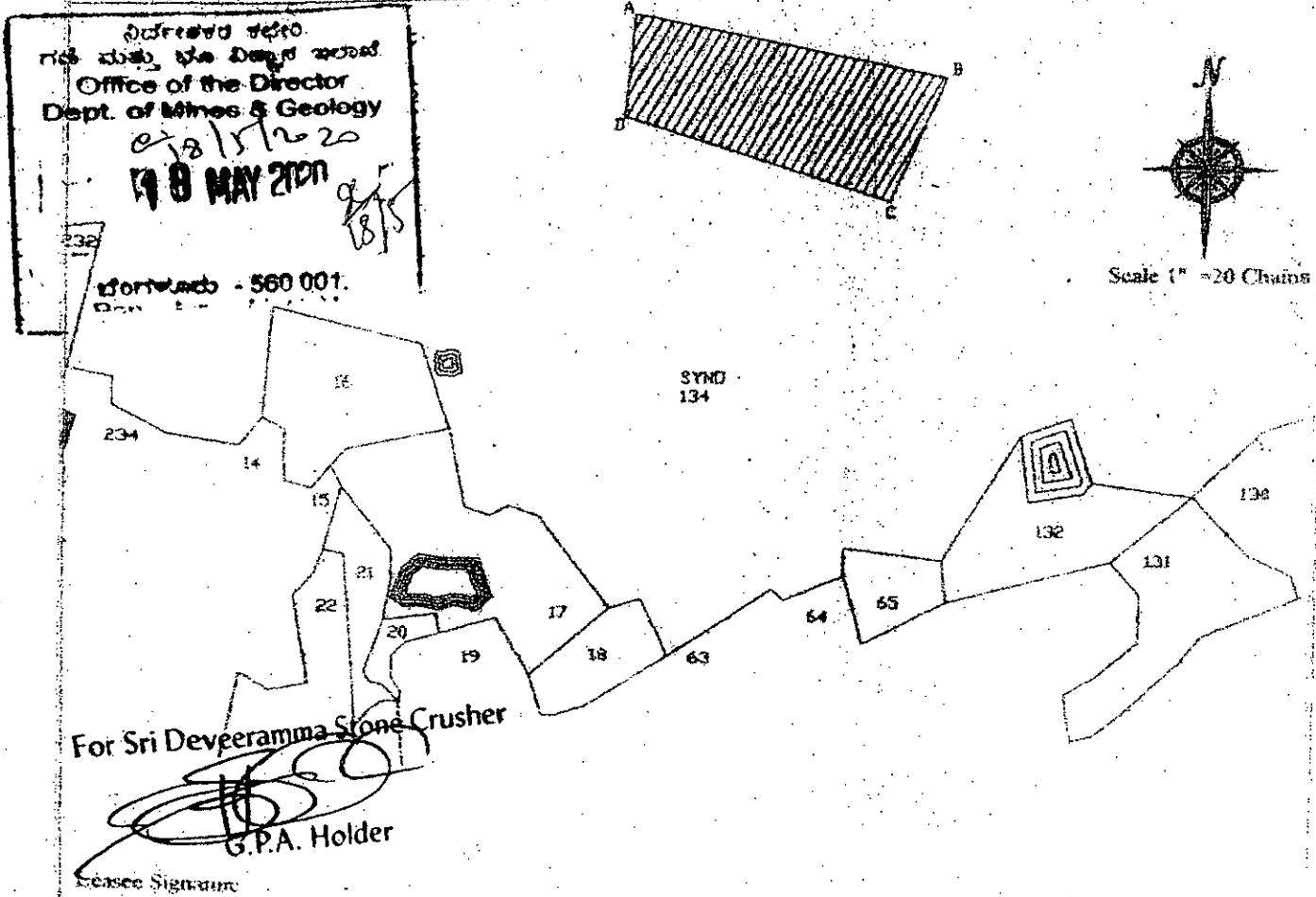
South : Part of Sy.no 134

East : Part of Sy.no 134

West : Part of Sy.no 134

POINTS	GPS READINGS
A	N13 17 39.5 E75 52 04.4
B	N13 17 37.3 E75 52 15.5
C	N13 17 33.0 E75 52 13.5
D	N13 17 35.9 E75 52 04.1
DATUM:	WGS-84 DD MM SS.S

HOSAKOTE VILLAGE GADI



For Sri Deveramma Stone Crusher


G.P.A. Holder

Lessee Signature

GOVERNMENT OF KARNATAKA  
 OFFICE OF THE SENIOR GEOLOGIST  
 Notification no:  
 Area Inspected by Geologist D.M.G. Chikmagalur  
 Area Traced by J.E.D.M.G. Chikmagalur  
 Area Surveyed by Taluk Surveyor Chikmagalur

*H. B. Sudharshan*  
 Deputy Director (Min. Admn)  
 Dept. of Mines & Geology  
 Bangalore-560001  
 COMPETENT AUTHORITY

*[Signature]*  
 Senior Geologist  
 Dept. of Mines and Geology  
 Chikmagalur



**PART I**

**THE AREA OF THIS LEASE / LICENCE  
LOCATION AND AREA OF THE LEASE / LICENCE**

All the tract of lands situated Mante (Village/town) description of area or areas) Chikkamagaluru Taluk in (Mahal/ taluk) in Chikkamagaluru the Registration District Chikkamagaluru Sub-district Chikkamagaluru and District Chikkamagaluru (bearing S.Nos./ F.S. NOS/Forest Coup Nos) Syno 134 Containing an area of 10.00 Acres thereabouts delineated in plan hereto annexed and there on coloured Blue and bounded as follows:

on the North by part of Syno 134  
 on the South by part of Syno 134  
 on the East by part of Syno 134  
 and On the West of part of Syno 134  
 hereinafter referred to "the said lands"

DATUM W.G.S 84	
Point	G.P.S Reading
A	N 13 17 39.5 E 75 52 04.4
B	N 13 17 37.3 E 75 52 15.5
C	N 13 17 33.0 E 75 52 13.5
D	N 13 17 35.9 E 75 52 04.1

**PART II**

**LIBERTIES, POWERS AND PRIVILEGES TO BE EXERCISED AND ENJOYED**

**BY**

**THE LESSEES/LICENSEES SUBJECT TO THE RESTRICTIONS AND**

**CONDITIONS**

**IN PART III**

**1. To enter upon land and search for mine work etc.,**

Liberty and power at all times during the term hereby demised to enter upon said lands and to search for mine, quarry, bore, dig, drill for win, work, dress, process, convert, carry away and dispose of the said mineral, minerals.


**2. To sink, drive and make pits shafts and inclines etc.,**

liberty and power for or in connection with any of the purposes mentioned in this part to sink, drive, make, maintain and use in the said lands any pits, shafts, inclines, drifts, levels, water ways and other works.

*Hellie*  
 Deputy Director (Min. Admn)

**3. To bring and use machinery, equipment, etc.,**

Liberty and power for or in connection with any of the purposes mentioned in this to erect; construct and maintain and use on or under the said lands any engines, machinery, plant dressing floors furnaces, coke ovens, brick kilns work-shops, store houses, bungalows, godowns, sheds and other Buildings and other works and conveniences of the like nature or under said lands,



**4. To make roads and ways etc., and use existing roads and ways.,**

Liberty and power for or in connections with any of the purposes mentioned in this part to make any tramways, railways roads and other ways in or over the said lands and to use, maintain and go and repass with or without horses, cattle, wagons, locomotives or other vehicles over the same (or any existing tramways, railways, road and other ways in a (over the said lands) on such conditions may be agreed to.

**5. To get building and road materials, etc.,**

**5. Liberty and powers** for or in connections with any of the purposes mentioned in this part to quarry and get, ordinary Building stone and gravel and other building and road materials ( except that of specified minor minerals) and ordinary clay and to use and employ the same and to manufacture such ordinary clay into bricks or tiles and to use such bricks or tiles but not to sell any such material, bricks or tiles on payments or royalties prescribed in the said rules.

(Bracketed portion to be deleted in cases the lease/licence in for specified minor mineral).

**6. To use water from streams etc.,**

Liberty and power for in connection with any of the purposes mentioned in this part but subject to the rights of any existing or future lessee/ licensee and with the written permission ..... (any officer authorised by the State Government in that behalf) to appropriate use of water from any streams, water-courses, springs or other sources in or upon the said lands and divert, step up or dam any such streams or water-course and collect or impound any such water and to make, construct and maintain any water course, culverts, drains or reservoirs but not as to deprive any cultivated lands, villages, building, or watering places for livestock of a reasonable supply of water as before accustomed nor in any way to foul or pollute any stream or springs: Provided that the lessee/licensee shall not interfere with the navigation in any navigable streams, nor shall divert such streams, without the previous written permission of the State Government.

*H. U. U.*  
Deputy Director (Min. Admn)  
Dept. of Mines & Geology  
Bangalore-560001

To use for stacking heaping or depositing purposes



Liberty and power to enter upon and use a sufficient part of surface of said lands for the purpose of stacking, heaping thereon any produce of the mines, quarries or works carried on and any equipment, earth and materials and substances dug or raised under the Mines and powers mentioned in this part.

**8. Beneficiation and carrying away**

Liberty and power to enter upon and use a sufficient part of the said land to beneficiate, process, dress convert the said Minerals, produced from the said lands and to carry away such beneficiated/processed, dressed, converted mineral/minerals.

**9. To clear brush-wood and to fell utilise trees etc.**

Liberty and power for or in connection with any of the purpose mentioned in this part to fell and use any timber or trees or brush wood now standing which hereafter may be standing upon the reserved forest land, included within said lands, provided that not more than ..... square metres or such reserved forest land shall be cleared in any one year nor the same place of tender than once in every year and provided that, the previous permission in writing from the Forest Department and forest Department is obtained which permission shall be granted by the Forest Department under time to time for an area, not exceeding ..... acres at a time on written application of the lessees/licensees to the effect that the lessees/licensees requires/ require the additional area for bona fide also immediate extention of quarrying operation under this lease/ licence and provided also that the exercise of the liberty and power expressed in this clause shall be subject to the observance of the terms and conditions contained in the other part of this schedule.

**PART III**

**RESTRICTIONS AND CONDITIONS AS TO THE EXERCISE OF THE LIBERTIES**

**POWER AND PRIVILEGES IN PART II**

**1. No building etc., upon certain places.**


No building or thing shall be erected, set up, placed and no surface operations shall be carried on in or upon any public pleasure ground, burning or burial ground or place held sacred by any class of persons or any house or village site, public road or other place with the State government may determine as public ground nor in such manner as to injure or prejudicially affect any building work, property or rights of other persons and no land shall be used for surface operations which is already occupied by persons other than the Government for works or purposes not included in this lease/licence. They shall also not interfere with any right of away, well or tank.

6533-2

*Hellay*  
Deputy Director (Min. Admn)  
Dept. of Mines & Geology

**2. permission for surface operations in a land not already in use:**

Before using for surface operations any land which has not already been used for such operations the lessee/licensee shall give to the Competent Authority, sixty days previous notice in writing specifying the name or other designation of the situation and the extent of the land proposed to be so used and the purpose for which the same is required and the said land shall not be used if objection is issued by the competent authority within one month after the receipt by him of such notice unless the objections so stated shall on references to the State Government be annulled or waived.



**3. To cut trees in the unreserved lands.**

(a) The lessee/licensee shall not cut or injure any tree in the leased/licenced areas without the previous sanction in writing of the Competent Authority.

(b) Notwithstanding anything contained in sub-clause (a) the lessee/ licensee shall not cut or injure any tree in leased/ licensed area falling within reserved/protected forest without the previous permission in writing from the Forest Department or the Office authorised by the Forest Department in this behalf.

**4. Permission for surface operations in a land not already in use:**


Save as provided in clause 9 part II of this schedule, the lessees/licensees shall not without the previous sanction from the Forest Department cutdown or injure any timber or trees on the said but, may, without such sanction clear away any brush-wood or undergrowth which interferes with any operations authorised by these presents and notwithstanding anything contained in this shedule shall not enter upon any reserved forest included in the said lands without seven days previous notice in writing to the Forest Department or the officer authorised by the Forest Department.

**5. No mining operations within 50 meters of public works etc.**

The lessee/licensee shall not work or carry on allow to be worked or carried on any quarrying operations at or to any point within a distance of 50 meters if no blasting is involved from the boundary of any railway line except with the previous written permission of the Railway administrative concerned or from the boundaries or reservoir canal, hightention electric line or other public works. or buildings or inhabited site except with the previous permission of Government or any other officer authorised by the Government in this behalf and otherwise than in accordance with such instructions, restrictions and conditions and either general or special which may be attached to such permission. The said distances of 50 metres or 200 metres shall be measured in the case of railway Reservoir or canal horizontally from the outer to of the bank of the outer edge of the cutting as the case may be and of building horizontally from the plinth therof.

*Kelly*  
Deputy Director (Min. Admn)  
Dept. of Mines & Geology  
550001





**6. Facilities for adjoining Government licences and leases**

The lessee/licensee shall allow existing and future holders of Government licences or leases over any land which is comprised in or adjoins or is reached by the land held by the lessee/ licensee reasonable facilities of access thereto. Provided that no substantial hindrance or interference shall be caused by such holder of licences or leases to the operations of the lessee/licensee under these presents and the lessee/licensee shall be entitled to compensation as may be mutually agreed upon between the lessee/licensee and such holders and in events of disagreement such fair compensation may be determined by the Competent Authority or any other officer authorised by the State Government in respect of all loss or damage sustained by the lessee/ licensee by reason of or the exercise of this liberty.

7. if the said lands or part thereof are forest lands the lessees/ licensees shall take all steps to ease the slopes and restore top soil in lands worked out, exploited or mined and it shall be open to the Government to afforest such lands even during existence of the lease.

**PART IV**

**LIBERTIES, POWERS AND PRIVILEGES RESERVED TO THE STATE GOVERNMENT**

**1. To work other minerals.**


Liberty and power for the State Government or any lessee/licensee or persons authorised by it in that behalf to enter into and upon the said lands and to search for win, work, dig, get, raise, dress, process, convert and carry away any minerals other than said minerals and any other substances and for those purposes to sink, drive, make, erect, construct, maintain and use such pits, shafts inclines drifts, levels and other lines, waterways, airways, water courses, drains reservoirs engines machinery. plant buildings canals, tramways, railways and other work and conveniences as may be deemed necessary or convenient. Provided that in the exercise of such liberty and power no substantial hindrance or interference shall be caused to with the liberties powers and privileges of the lessee/licensee under these presents and that the lessee/licensee shall be entitled to such fair compensation as may be mutually agree upon or in the event or disagreement as may be determined by the Competent Authority appointed by the State Government in respect of all loss or damage sustained by the lessee/licensee by reason or in consequences. of the exercise of such liberty and power.

**2. To make railways and roads.**

Liberty and power to the State Government or Central Government of construct any road, railways or canal reservoir or to carry electric or telephone lines in or over the lands under the lease/licence is reserved.

Provided that before such liberty or power is exercised a notice of not less than thirty

Hulu  
Deputy Director (Min. Admn)



days shall be given to the lessee/licensee and the area utilised by the Government for any of the aforesaid purpose shall be excluded from the area under the lease/ licence and will not be entitled to claim any compensation for such exclusion.

3. Liberty and power to the State Government to determine, at any time by giving to the lessee/licensee a notice in writing the lease /licence if the area for which the lease/licence has been granted or any part thereof is required by the State Government for any public purpose and a declaration under the signature of the Director that the area, or as the case may be, the part of the area is so required shall, as between the lessee/licensee and the Government, be conclusive.

On the determination of the lease/licence under this power the area under the lease/licence shall be resumed by the Government and the lessee/licensee shall be paid such compensation as may be determined by an officer appointed by the Government for the purpose and in assessing the amount of compensation, the officer so appointed shall be guided by the principles laid down in the Acquisition Act, 1894, for such assessment.

#### PART V

#### RENT AND ROYALTIES RESERVED BY THE LEASE

##### 1. Rate and mode of payment of dead Rent

As from the day of 03-07-2020 200 . during the subsistence of lease/licence, the lessee/licensee shall pay the dead rent in advance at Rs 35000/- per Acre per annum as per Schedule I in accordance with Rules.

##### 2. Rate of mode of payment of royalty

The lessee/licensee shall pay royalty in advance to Government in respect of minor minerals removed or consumed by him or his agent, manager employee, contractor or buyer at the rates prescribed Schedule 2 in accordance with the Rules.

##### 3. Mineral Despatch Permits.

The lessee/ licensee or his agents, managers, employees, contractors or buyers/ consumers shall not move the mineral quarried without obtaining valid Mineral despatch Permit ( in short PERMIT ) issued by the Competent. Authority may order for determination of the lease/licence with the prior approval of the Controlling Authority.

##### 4. Penalty

Subject to the provision of clause (3) of this part, any lessee/licensee or his agents, managers, employees, contractors consumers or buyers contravening the above clause and transport mineral without valid PERMIT, such persons will be liable for penalty at 5 times of royalty, if any lessee/licensee or his agent etc., or buyers continue to indulge in such

offence the Competent Authority May order for determination of the lease/licence with the prior approval of the controlling Authority.



## PART VI

### PROVISIONS RELATING TO THE RENTS AND ROYALTIES

#### 1. Rent and Royalties to be free deduction etc.,

The rents and royalties in PART V of this Schedule shall be paid from any deductions the State Government at District- Sub Treasury at CHIKKA MAGALURU and in such manner as the Competent Authority may prescribe.

#### 2. Mode of Computation of Royalty

For the purpose of computing the said royalties the lessee/licensee shall Keep a correct account of the mineral/ minerals actually produced from the quarries/ mines, Lands and despatched from the quarry and maintained stock, in the from prescribed by Government/ competent Authority. The lessee/ licensee shall also Keep a correct account of the number of persons employed therein and shall also maintained a complete set of plans and cross sections of the quarry and furnish to the Competent Authority concerned such information, reports and returns as required from time to time under these Rules together with representative samples of minerals and processed materials from the same obtained during the operations. The accounts as well as quantity ( in volume or in weight as the case may be) of the mineral/minerals in stock or in the process of despatch from the quarry may be checked by any officer authorised by the State Government and or by the Competent Authority.


#### 3. Course of action if rents and royalties are not paid in time.

Should the royalty and/or rent reserved and made payable by the lessee/licensee is not paid within thirty days after the date fixed in lease/licence for the payment of the same. State Government may enter upon the premises and restrain all or any of the mineral or beneficiated/processed or movable property there and may order the sale of the property to restrained or so much of it as will suffice of the satisfaction of the rent and royalties due, and all cost and expenses occasioned by the non-payment thereof.

3A. if the lessee or licence makes any default in the payment of royalty or dead rent payable under rule 26, the competent authority shall give notice to such lessee or licences, requiring him to pay the royalty or dead rent within sixty days from the date of receipt to the notice. failing which the competent authority may, without prejudice to any other action that may be taken against lessee or licence the lease or licensee or forfeit the whole or part of the Security Deposit.

4. Any rent, royalty tax fees, penalty or other sums due to Government under said Rules

of under this lease/licence shall be recovered as arrears of land revenue on the basis of certificate issued by the Competent Authority.



## PART VII

### THE COVENANTS OF THE LESSEES/LICENSEES

#### 1. Lessees to pay rents, royalties.

(1) The lessee/ licensee shall pay the rents and royalties reserved by this lease/licence at such times and in the manner provided in PART V and VI of these presents and also may and discharge all taxes, cesses, rates assessments and impositions whatsoever being in the nature of public demands which shall from time to time charged, assessed or imposed by the authority of the State Government upon or in respect of the premises and works of the lessee/lessee in common with other premises and works of alike nature except demands for land revenue.

#### 2. To maintain and Keep boundary marks in good order.


The lessee/licensee shall at his own expense erect and at all times maintain and Keep in repair boundary marks and pillars according to the demarcation to be shown in the plan annexed to this lease/licence. Such marks order and pillars shall be sufficiently clear of the shrubs and other obstructions as to allow easy identifications.

#### 3. To commence operations within a year and work in a workman like manner

Unless the Competent Authority for good cause permits otherwise the lessee/licessee shall commence operation within a year from the date of execution of the lease/licence and shall thereafter at all times during the continuance of this lease licence search for, win, work and develop the said minerals without voluntary intermission in proper skilful and workman like manner without doing or permitting to be done any unnecessary or avoidable damage the surface of the said lands or the crops, buildings or other property thereon. The lessee/ licensee shall prevent waste by removal of over burden careful storage of waste, drainage and removal of valuable minerals. For the purpose of this clause quarrying operations shall include the erection of machinery, laying of a tramway or construction of a road in connection with the quarry, The lessee/licensee shall not dump the overburden or waste rock or mineral on the workable deposit. if lessee/ licensee does not find suitable place to dump the waste mineral generated from the quarry within the leased/licenced area he may dump in nearly Government land obtaining prior approval from Competent Authority writing.

#### 4. To indemnify Government against all claims.

The lessee/licensee shall make and pay such reasonable compensation as may be assessed by lawful authority in accordance with the law in force on the Subject for all



damage, injury or disturbance which may be done by him in exercise of the powers granted by this lease/licence and shall indemnify and Keep indemnified fully and completely. State Government against all claims which may be made by any person in respect of any such damage, injury or disturbance and all costs and expenses in connection therewith.

**5. To secure and Keep in good condition pits shafts etc.,**

The lessee/licensee shall during the substance of this lease/licence well and sufficiently secure and Keep open with timber or other durable means all pits shafts and make and maintain sufficient fences to the satisfaction of the State Government round every such pit, shaft or working in the said lands, except such as may be abandoned accessible free from water and foul air as far as possible. The lessee/licensee shall also take adequate steps to ensure that:

- (a) Height and widths of trenches in open quarries are properly maintained to facilitate easy removal of the mineral and the muck.
- (b) The working faces are always Kept clean.
- (c) The mineral and or beneficiated, processed, dressed products there from won are staked in suitable dimensions and each such stock is numbered or marked in a manner prescribed by the Competent Authority
- (d) The proper sanitation of the area leased/licenced to him maintained.

**6. To strengthen and support the quarry to necessary extent.**

The lessee/licensee shall strengthen and support to the satisfaction of the Railways administration concerned or the State Government or any other Competent Authority controlling the provisions or the any law for the time being in force relating to the working of quarries and matters affecting safety health and labour matter as the case may be any part of the quarry which in its opinion requires such strengthening of support for the safety of any railway, reservoirs, canal, road, high tension electric line and other public works or structures.

- 7. (1) The lessees/licensee shall submit from time to time or when required progress reports to the Director of Mines and Geology, along with analysis and representative sample of the minerals collected during the quarrying operations as also the periodical returns prescribed in the said Rules or in manner prescribed by him from time to time.
- (2) The lessee/licensee shall submit to the Director of Mines and Geology. the Competent Authority and any other officer as may be specified by the Director of mines and Geology in the behalf, quarterly returns in FORM-Q and annual retruns in FORM.Y appended to the said rules, for each financial year ending 31st march, before the 30th April of the Succeeding year, and to allow inspection of working.



**8. To allow inspection of working.**

The lessee/licensee shall allow any officer authorised by the Central Government or the State Government or the Competent Authority or the Director of Mines and Geology under the Rules in the behalf to enter upon the premises including any building excavation or land comprised in the lease/licence for the purpose of inspecting, examining, surveying and making plans thereof. sampling and collecting any data and the lessee/licensee shall with proper person employed by the lessee/licensee and acquainted with the mine/quarry and works effectively assist such officer agents servants and workmen in conducting every such inspection and shall afford them all facilities, information connected with the working of the quarry which they may reasonably require. Such officer may issue such reasonable directions as he may deem fit to prevent wasteful extraction of minerals and it shall be the duty of the lessee/licensee, his/ their agent/manager to carry out directions within such period as the officer may specify if the lessee/licensee, his/their agent or management fails to carryout such directions within the specified period, the Competent Authority may determine the lease/licence or may impose a penalty not exceeding twice the amount of the annual dead rent.

**9. To report accidents.**

The lessee/licensee shall report all accidents to the Director of Mines and Geology the District magistrate and the District Superintendent of Police concerned, in case of any accident causing death or serious bodily injury or serious injury to property or seriously affecting or endangering life or property which may occur in the course of the operations under this lease/licence the lessee/licensee shall send a complete report without any delay of such an accident to the said officers.

**10. To report discovery of other minerals.**

Whenever the lessee/licensee shall find, in the said lands, any mineral other than the said mineral/minerals the lessee/licensee shall immediately report such discovery in writing to the Competent Authority with full particulars of the nature and position of each such find.

11. The lessee/licensee shall, at all times, during the said term Keep or cause to be kept, at an officer to be situated upon or near the said lands, correct and intelligible books of accounts which shall contain entries, showing from time to time.

- (1) Quantity and quality of the said mineral/minerals realised from the said lands.
- (2) Quantity of the various qualities of the said mineral/minerals beneficiated, processed or converted.
- (3) Quantities of the various quantities of the said mineral/minerals sold at the quarry head or despatched to any mineral processing units, granite cutting and polishing

Hilly  
Deputy Director (Min. Admn)  
Dept. of Mines & Geology



units within the country and quantity exported and the manner and purpose of such sale and disposal :

- (4) Detail of royalty paid and PERMITS obtained.
- (5) The prices and all other particulars of all sale of the said mineral/minerals;
- (6) The number of persons employed in the mines or work or upon the said lands specifying nationality, qualifications and pay of the technical personnel.
- (7) Such other facts, particulars and circumstances as the Competent Authority or the Director of Mines and Geology may from time to time require and shall also furnish of charge to such offices and at such times they may prescribe true and correct abstracts of all or any such books of accounts and shall at all reasonable times allow such officers or any officers at the State Government shall, in the behalf appoint, to enter into have free access to, for the purpose of examining and inspecting the said books of accounts and to make copies thereof and to make extracts there from.

**12. To maintain plans etc.,**


the lessee/licensee shall at all times during the said term maintain at the quarry officer correct, intelligible. Up-to-date and complete Contour and Geological plans and cross sections of the quarries in the said lands. They shall show all the operations, workings and all the trenches, pits and drilling made by the lessee/licensee in the course of operations carried on by him/them under the lease/licence. The lessee/licensee shall update such quarry plans and section at the end of each year or any period specified from time to time and the lessee/licensee shall furnish free of charge such plans sections and mineral specimens, to the Competent Authority whenever these required. Accurate records of trenches pits and drilling shall show:-

- (a) The sub-soil and strata through which they pass.
- (b) Any other minerals encountered.
- (c) Any other mater of interest and all data required by the State Government the Competent Authority from time to time.

**13. To abide by the Provisions of the laws in force in respect of labour welfare, safety measures, ecology and environment.**

The lessee/licensee shall be bound by the provisions of law to abide by the provisions any laws for the time being in force of the laws in force in relating to ecology and environment, of the laws in force in the working of the quarries (Mines in respect of labour welfare and minerals) are matters affecting safety measures, ecology safety health and convenience of and environment. The lessee/licensee employees or the public. The lessee/licensee shall abide by the conditions laid down in the payment of wages act 1936 (Central

Act No. IV of 1936), the Mines Act, 1952 (Central Act No. XXXV of 1952), the Indian Explosives Act, 1984 (Central Act IV of 1884) and the Water and Air (prevention and control of pollution) Act, 1974.



**14.** The lessee/licensee shall respect all existing rights of way, water and other basements and shall not carry on mining/quarrying or other operations under the said lease/licence in any way than as prescribed under the Rules.

**15. Government indemnified from paying compensation for injury to third parties**

The lessee/licensee shall make and pay responsible compensation for all damage, injury disturbance to person or property which may be caused by or on the part of lessee/licensee in exercise of the liberties and power granted by these presents and shall at all times have harmless and kept indemnified the State Government from and against all suits, claims and damages which may be brought or made by any person or persons in respect of any such damage, injury or disturbance.

**16. Not to obstruct working of other minerals**

The lessee/licensee will exercise the liberties and powers hereby granted in such a matter as to offer no unnecessary or reasonable avoidable obstructions or interruption to the development and working within the said lands of any minerals not included in this lease/licence and shall at all times afford to the Central and State Government and to the holder quarrying lease, of quarrying licence and prospecting licence or mining lease in respect of any such minerals or any minerals within any land adjacent to the said lands as the case may be reasonable means of access and safe and convenient passage upon and across the said lands to such minerals for the purpose of getting working, developing and quarrying away the same provided that the lessee/licensee shall have receive reasonable compensation for any damage or injury which he may sustain by reason or in consequence of the use of such passage by such lessee/licensee or holders of prospecting licences.


**17. Lessee shall deposit any additional amount necessary equal to the security deposit**

Whenever the security deposit as provided in the 9(1) and 2(1) of the said Rule or any part thereof or any further sum hereafter deposited with the State Government in replenishment thereof shall be forfeited or applied by the Competent Authority pursuant to the power hereinafter declared in that behalf the lessee/licensee shall deposit with the State Government such further sum as may be sufficient with the unappropriated part thereof to bring the amount in deposit with the State Government up to the sum of equal to the said full security deposit amount.

**18. Delivery of working in good order to State Government after determination of lease**

The lessee/licensee shall at the expiration or sooner determination of the said term or any renewal thereof deliver upto the State Government all mines, quarries, pits, shafts,





lines, other works now existing or here after to be sunk or made on or under the said lands except such as have been abandoned with the sanction of the Competent Authority in an ordinary and fair course of working all engines, machinery, buildings, structures, other works and conveniences which at the commencement of the term were upon or under the such lands and all such machinery set up the lessee/licensee below ground level which cannot be removed without causing injury to the mines, quarries or works under the said lands (except such of the same may with the sanction of the Competent Authority) and all buildings and structure of bricks or stone erected by the lessee/licensee above ground level in good repaired order and condition and fit in all respects for further working of the said mines and the said minerals.


**19. Right of pre-emption.**

- (a) The Government shall from time to time and all times during the said terms have right to be exercised by notice in writing to the lessee/licensee of pre-emption of the said minerals (and all products therefore lying in or upon the lands hereby demised or elsewhere under the control of the lessee/licensee shall with all possible expedition deliver all minerals or products of minerals purchased by the State Government under the power conferred by this provision be exercising the said right.
- (b) In the events of the existence of State or War or emergency (of which existence the President of India shall be the sole judge and a notification to his effect in the Gazette of India shall be conclusive proof) the State Government with the consent of the Central Government shall from time to time and all times during the said term have right to be exercised by a notice in writing to the lessee/licensee shall forth with take possession and control of the works plant, machinery premises of the lessee/licensee on or in connection with the said lands or preparations under the lessee/licensee and during such possession or control the lessee/licensee shall confirm and obey all directions given by or on behalf of the Central or State Government regarding the use of employment of such works, plants premises and minerals, PROVIDED THAT after compensation which shall be determined in default of agreement by the State Government shall be paid to the lessee/licensee or all loss or damage sustained by him/them by reason or in consequence of the exercise of the powers conferred by this clause and PROVIDED ALSO that the exercise of such powers shall not determine the said term hereby granted or affect the terms and provisions of these presents further than may be necessary to give effect to the provisions of this cause. The Government or the Competent Authority shall have the right to dispose of the minor mineral waste generated during the course of quarrying in accordance with the provision of Schedule 2.

*Hally*  
Deputy Director (Min. Admn)  
Dept. of Mines & Geology

**20. Not to light fire in forest Areas**

The lessee/licensee shall not light any fire upon the said lands if lying within the reserved forest except under such conditions as the Forest Department may in writing specify and the lessee/licensee and his/their workmen and employees shall render prompt assistance in extinguishing any fire on the said lands or in their vicinity. The lessee/licensee shall be liable for all damages resulting from fire caused by the act or omission of the lessee/licensee or his/ their employees and shall pay such compensation for Forest Department. The decision of the Forest Department as the amount of compensation payable by the lessee/licensee shall be final and binding on the lessee/lichsee.



**21. No right over produce other than minerals, ores mentioned in the lease/licence**

- (a) The lessee/licensee shall not remove any other produce except the minor mineral mentioned in this lease. The lessee/licensee shall without delay, report to the Competent Authority and the Director of Mines and Geology, the discovery in this areas, comprised in his/their lease/licence of any minerals not specified in the lease.
- (b) If any mineral/s not specified in the lease/licence is/are discovered in the leased/licenced area he/they shall not win and dispose of such mineral/s, without obtaining lease/licence therefore. If he fails, they fail to apply for such lease/licence within three months from the discovery of the said mineral/minerals, the Competent Authority may grant a lease/licence in respect of such mineral/minerals to any other person/persons in respect of such mineral/minerals to any other person/persons.
- (c) Without the prior permission of the Director of Mines and Geology the lessee/licensee shall not use the minor minerals quarried under these rules for a purposes which will classify them as major minerals.

**22.** The lessee/licensee shall make available to the Government of India beryl or any other "Substance prescribed" under Section of the Atomic Energy Act (Act XXIX of 1948) if they are found to occur in the said lands.


**23.** The State Government shall be immune from the lessee/licensee claims for damage and account or any having been included in this lease which may subsequently be discovered have not been available for the lease.

**24.** The lessee/licensee or his assignees shall not erect by building in contravention of the provisions of any law for the time being in force relating to the erection of buildings or in contravention of any order is issued by any officer or authority composed to issue such order any such law within whose jurisdiction the leased area is situated.

**25.** The lessee/licensee shall abide by such reasonable instructions and direction as may be issued by the Director of Mines and Geology from time to time regarding conservation and development of minerals.

*Kelly*  
Deputy Director (Min. Admn)  
Dept. of Mines & Geology  
Bangalore-560004

26. The lessee/licensee shall minimise the air and water pollution keeping in view the local atmosphere/environment.



**PART VIII**

**THE COVENANTS OF THE STATE GOVERNMENT**

**1. Lessee may hold and enjoy rights quietly**

(1) Lessee/licensee paying the rents and royalties hereby reserved and observing and performing all the covenants and agreements herein contained and on the part of the lessee/licensee is to be observed and performed shall and may quietly hold and enjoy the rights and premises hereby demised for and during the term hereby granted without any unlawful interruption from or by the State Government, or any person rightfully claiming under it.

**2. To renew**

~~If the lessee/licensee be desirous of taking lease/licence of the premises here by demised or of any part of them for a further term on the expiry of the term hereby granted and if he/they give the Competent Authority an application in writing twelve months before the expiry of the lease/licences as prescribed in the said Rules and shall pay the rents and royalties hereby reserved and shall observe and perform the several covenants and agreements herein contained and on the part of the lessee/licensee to be observed and performed upto the expiration of the term hereby granted the Competent Authority will upon his/their executing and delivering to the State Government if required a counterpart thereof execute and deliver to the lessee/licensee a renewal lease/licence of the said premises for the further term not exceeding the term of this lease/licence at such rents and royalties and no such terms and subject to such covenants and agreements including this present covenants to renew as shall be in accordance with the said Rules applicable to ..... (name of minerals) on the day next following the expiration of the term hereby granted.~~

**3. Liberty to surrender this lease/licence.**


The lessee/licensee shall be at liberty to surrender this lease/licence by giving notice of not less than three months in writing to the Competent Authority and no fresh liability shall accrue to the lessee/licensee from the date of such surrender provided that all the Government dues on rents, royalties and taxes shall be declared off arising upon the date of surrender.

**4. Refund of Security Deposit.**

On such date as the competent Authority may within two months after the

Heller  
Deputy Director (Min. Admn)  
Dept. of Mines & Geology  
520001

determination to this lease or of any renewal thereof, the amount of the security deposit paid in respect of the lease and then remaining deposit with the State Government and not required to be applied to any of the purpose mentioned in this lease shall be refunded to the lessee/licensee. No interest shall run on the security deposit.



**PART IX**

**GENERAL PROVISION**

**1. Breach of conditions.**

In case of breach of any of the conditions of the lease other than mentioned in clause 2 and 3 of this part then the Competent Authority may require the lessee/licensee or his/their assigns to pay penalty not exceeding an amount equivalent to twice the amount of the annual dead rent specified under clause I part V.

**2. Obstruction to Inspection.**

In case lessee/licensee or his/their assignees does/do not allow or obstruct entry or inspection by the Officers authorised by the State Government the Competent Authority may cancel the lease and forfeit the whole or part of the deposit made under Rule 9(1) and 21(1) of the said Rules.

3. In case lessee/licensee or his/their assignees commit any breach of any of the conditions specifies in the clauses sub rule (1) and (2) of rule 6 of the said Rule then and in any such case the Competent Authority shall give notice in writing to the lessee/licensee or his/thier or assignees as the case may be, asking him/them to remedy the breach within thirty days from the date of the notice and if the breach is not remedied within such period the Competent authority under the said Rules determine the lease provided that nothing therein contained shall debar the State Government from enforcing any other right or remedy that the State Government may have against the lessee/licensee or his/her assignees under any other provisions herein contained.

**4. To pay penalty in case of breach.**


In case of the breaches of the covenants and agreements by the lessee/licensee or any other officer authorised by the Government on which aforesaid notice has been given the Competent Authority under the said Rules in lieu of Giving notices, may impose such penalty appropriate in accordance with the sub-Rule (3) of Rule 6.

5. If the lessee/licensee ceases/cease to work the quarry for a continuous period of one year the lease/licence shall liable to cancellation as per the Rules.

Provided that the lease/licence shall not be cancelled. If the lessee/licensee are prevented from working the quarry owing to some reasonable cause or if the lessee/licensee ceases/ cease to work with prior permission of the Competent Authority.

H. Ch...  
Deputy Director (Min. Admn)  
Dept. of Mines & Geology

## Interpretation.



If there is any dispute regarding their lease/licence or any other matter or thing construction of a term or condition in the lease/licence anything connected with the quarries or minor minerals specified in this lease/licence or the working or nonworking of the quarry or its mode operated under the lease/licence, the amount of payment of royalty or dead rent or its mode of payment to the Competent Authority it shall be referred to the Government whose decision shall be final and binding on the lessee/licensee.

## 7. Omitted.

## 8. Lessee/licensee to remove his properties on the expiry of lease.

The lessee/licensee having first paid and discharged the rents and royalties payable by virtue of these presents may at the expiration or sooner determination of the said terms or within three months thereafter (unless the lease/licence shall be determined under clause 1 and 2 or this PART and in that case at any time not less than three calendar months after such determination), take down remove for his own benefit all or any engines, machinery plant, building structures, tramways, railways other works erection and conveniences which may have been erected set up or placed by the lessee/licensee in or upon the said lands and which the lessee/licensee is /are bound to deliver to the State Government under clause 18 of PART VII of this Schedule and which the State Government shall not desire to purchase.

## 9. Forfeiture of property left more than six months after determination of lease.

If at the end of three months after the expiration or sooner determination of the said term or after the date from which after determination of lease any surrender by the lessee/licensee of part under the provisions contained in Clause 3 of PART VII of this Schedule become effective there shall remain or upon the said land or the surrendered part or parts thereof the case may be any engine, machinery, plant, building, structures, tramways, railways and other work, erections and conveniences or other property which are not required by the lessee/licensee in connection with his/ their operations in these parts of the said lands which he/they has/have surrendered or in any other lands held by him/ them under quarrying lease the same shall not removed by the lessee/licensee within one calendar month after notice in-writing requiring their removal has been to the lessee/licensee by the State Government be deemed to become the property of the State Government and may be sold or disposed of in such manner as the State Government shall deem fit without liability to pay compensation or to the lessee/licensee in respect thereof.

## 10. Service of notice.

Every notice by these present required to be given to Service notice. The lessee/licensee shall be given in writing to such person resident on the purpose of receiving such notices

H. C. H. G.  
Deputy Director (Min. Admn)  
Dept. of Mines & Geology

and if there shall have been no such appointment they every such notice shall be sent to the lessee/licensee by the registered post addressed to the lessee/licensee at the address recorded in this lease/licence or at such other address in India as the lessee/licensee may from time to time in writing to the State Government designate for the receipt of notices and every such service shall be deemed to be proper and valid service upon the lessee/licensee and shall not be questioned or challenged by him.

11. In respect of quarrying leases consisting of an area of five acres and more a quarrying plan containing the particulars specified in clause (c) shall be submitted by the lessee within six months from the date of grant of lease as per sub-rule 3(a) of Rule 18 of K.M.M.C. Rules 1994.


In Witness whereof these presents have executed in the manner here under apprising the day and year first above written.

Signed by

  
**DIRECTOR OF MINES & GEOLOGY**

for and on behalf of the Government of Karnataka in the presence of

1.

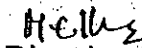


Signed by

for and on behalf of

in the presence of

1.

  
Deputy Director (Min. Admn)  
Dept. of Mines & Geology  
Bangalore-560001


2.

Ramesh. V. R  
Supt. G.S

**KMMCRC-1994 ನಿಯಮ-7ರಂತೆ ಕಲ್ಲುಗಣಿ ಗುತ್ತಿಗೆ ಸಂಖ್ಯೆ-09ರ ಪ್ರದೇಶದಲ್ಲಿ ಗಣಿ ಕಾರ್ಯನಿರ್ವಹಿಸಲು ಗುತ್ತಿಗೆ ಕರಾರು ಪುಸ್ತಕದಲ್ಲಿ ಹೆಚ್ಚುವರಿ ನಿಬಂಧನೆಗಳನ್ನು ವಿಧಿಸುವ ಕುರಿತು.**

1. ಕಲ್ಲು ಗಣಿಗುತ್ತಿಗೆ ಪ್ರದೇಶದಲ್ಲಿ ಗಣಿ ಕಾರ್ಯನಿರ್ವಹಿಸಲು SEIAA Karnataka ರವರಿಂದ SEIAA 747 MIN 2019 ದಿನಾಂಕ:03-03-2020 ರಂದು ಜಾರಿಯಾದ ಪರಿಸರ ಅನುಮತಿ ಪತ್ರದಲ್ಲಿ ವಿಧಿಸಿರುವ ಕ್ರಮ ಸಂಖ್ಯೆ:01 ರಿಂದ 58 ವರೆಗಿನ ನಿರ್ದಿಷ್ಟ ಷರತ್ತುಗಳು ಹಾಗೂ ಕ್ರಮ ಸಂಖ್ಯೆ: 01 ರಿಂದ 24 ರವರೆಗಿನ ಸಾಮಾನ್ಯ ಷರತ್ತುಗಳನ್ನು ಕಡ್ಡಾಯವಾಗಿ ಪಾಲಿಸುತ್ತೇವೆ.
2. ಕರ್ನಾಟಕ ಉಪ ಖನಿಜ ರಿಯಾಯಿತಿ (ತಿದ್ದುಪಡಿ) ನಿಯಮಾವಳಿ-2013ರ ಅಧ್ಯಾಯ-IIರ ನಿಯಮಗಳಂತೆ ಕಲ್ಲು ಗಣಿಗುತ್ತಿಗೆ ಪ್ರದೇಶದಲ್ಲಿ ವೈಜ್ಞಾನಿಕ ಗಣಿಗಾರಿಕೆ ನಡೆಸುವುದಾಗಿ ಪ್ರಮಾಣೀಕರಿಸುತ್ತೇನೆ.
3. Mines Act 1952 Sec. 2 & 3ರಂತೆ ಗಣಿ ಗುತ್ತಿಗೆ ಪ್ರದೇಶದಲ್ಲಿ 6 ಮೀಟರ್‌ಗಿಂತ ಹೆಚ್ಚಿನ ಆಳದಲ್ಲಿ ಗಣಿಕಾರ್ಯ ನಿರ್ವಹಿಸಬೇಕಾಗಿದ್ದಲ್ಲಿ ಸಂಬಂಧಪಟ್ಟ Director General Mines Safety ರವರಿಂದ ಸುರಕ್ಷಿತ ಪ್ರಮಾಣ ಪತ್ರ ಪಡೆದು ಕಾರ್ಯ ನಿರ್ವಹಿಸುತ್ತೇವೆ.
4. SEIAA Karnataka ರವರಿಂದ ಕಲ್ಲುಗಣಿ ಗುತ್ತಿಗೆ ಪ್ರದೇಶದಲ್ಲಿ ಗಣಿ ಕಾರ್ಯನಿರ್ವಹಿಸಲು ದಿ:18-07-2019 ರಂದು ಜಾರಿಯಾದ ಪರಿಸರ ಅನುಮತಿ ಪತ್ರದಲ್ಲಿ ವಾರ್ಷಿಕವಾಗಿ ಉತ್ಪಾದನೆ ಪ್ರಮಾಣಕ್ಕನುಗುಣವಾಗಿ ಗಣಿಗುತ್ತಿಗೆ ಪ್ರದೇಶದಲ್ಲಿ ಖನಿಜ ಉತ್ಪಾದಿಸುವ ಷರತ್ತಿಗೆ ಬದ್ಧನಾಗಿರುತ್ತೇವೆ.
5. ಸರ್ಕಾರವು ಕಾಲಕಾಲಕ್ಕೆ ವಿಧಿಸುವ ರಾಜಧನ, ಸರಾಸರಿ ಹೆಚ್ಚುವರಿ ನಿಯತಕಾಲಿಕ ಸಂದಾಯದ ಮೊತ್ತ, ಜಿಲ್ಲಾ ಪ್ರತಿಷ್ಠಾನ ನಿಧಿ ಹಾಗೂ ಇತರೆ ಅನ್ವಯಿಕ ಶುಲ್ಕಗಳನ್ನು ಪಾವತಿಸುವ ಷರತ್ತಿಗೆ ಒಳಪಟ್ಟಿದೆ.
6. ಕಲ್ಲುಗಣಿ ಗುತ್ತಿಗೆ ಕರಾರು ಅಮಲ್ವಾರಿಯಾದ 06 ತಿಂಗಳ ಒಳಗಾಗಿ ಪ್ರಸ್ತುತ ಉತ್ಪಾದಿಸುತ್ತಿರುವ ಎಂ-ಸ್ಯಾಂಡ್ ಪ್ರಮಾಣವನ್ನು ದ್ವಿಗುಣಗೊಳಿಸಿ ಸರ್ಕಾರಕ್ಕೆ ವರದಿ ಸಲ್ಲಿಸುವುದಾಗಿ ಪ್ರಮಾಣೀಕರಿಸುತ್ತೇವೆ.
7. ಕಲ್ಲುಗಣಿ ಗುತ್ತಿಗೆ ಪ್ರದೇಶದಲ್ಲಿ ಉತ್ಪಾದನೆಯಾಗುವ ಅನುಪಯುಕ್ತ ಉಪಖನಿಜದ ವಿವರಗಳನ್ನು ತ್ರೈಮಾಸಿಕ ವರದಿ ಮತ್ತು ವಾರ್ಷಿಕ ವರದಿ (ನಮೂನೆ-Q ಮತ್ತು ನಮೂನೆ-Y) ಗಳಲ್ಲಿ ನಮೂದಿಸಿ ಇಲಾಖೆಗೆ ನಿಗದಿತ ಸಮಯದಲ್ಲಿ ಸಲ್ಲಿಸಲು ಬದ್ಧನಾಗಿರುತ್ತೇವೆ.
8. ಕರ್ನಾಟಕ ಉಪ ಖನಿಜ ರಿಯಾಯಿತಿ ನಿಯಮಾವಳಿ-1994ರ ನಿಯಮ-6(2)ರಂತೆ ಸಾರ್ವಜನಿಕ ರಚನೆಗಳಿಂದ ಸುರಕ್ಷಿತ ಅಂತರವನ್ನು ಕಾಯ್ದಿರಿಸಿಕೊಂಡು ಗಣಿಗುತ್ತಿಗೆ ಪ್ರದೇಶದಲ್ಲಿ ಗಣಿಕಾರ್ಯ ನಿರ್ವಹಿಸಲು ಬದ್ಧನಾಗಿರುತ್ತೇವೆ.
9. ಗಣಿ ಪ್ರದೇಶದಲ್ಲಿ ಕಾರ್ಯನಿರ್ವಹಿಸುವ ಕಾರ್ಮಿಕರ ಸುರಕ್ಷತೆಗಾಗಿ ಕಾರ್ಮಿಕ ಇಲಾಖೆ ಕಾಯ್ದೆ ಮತ್ತು ನಿಯಮಾವಳಿಗಳಿಗೆ ಮತ್ತು ಕಾಲಕಾಲಕ್ಕೆ ಜಾರಿಯಾಗುವ ತಿದ್ದುಪಡಿಗಳಿಗೆ ಬದ್ಧನಾಗಿರುತ್ತೇವೆ.
10. ಕರ್ನಾಟಕ ಉಪ ಖನಿಜ ರಿಯಾಯಿತಿ (ತಿದ್ದುಪಡಿ) ನಿಯಮಾವಳಿ-2016ರ ನಿಯಮ-31- ZCರ ನಿಯಮ/ ಅಧಿಸೂಚನೆ ಸಂಖ್ಯೆ:ಗಭೂಇ/ಉನಿ(ಖ.ಆ)/ಕಗಗು/ಎಂ-ಸ್ಯಾಂಡ್-20/2016/20-21/1500-1509 ದಿನಾಂಕ: 03-07-2020ರಲ್ಲಿ ವಿಧಿಸಿರುವ ಷರತ್ತುಗಳಿಗೆ ಬದ್ಧನಾಗಿರುತ್ತೇವೆ.
11. ಕಟ್ಟಡ ಕಲ್ಲುಗಣಿ ಗುತ್ತಿಗೆಗೆ ಸಂಬಂಧಿಸಿದಂತೆ ಯಾವುದೇ ನ್ಯಾಯಾಲಯದಿಂದ ಅರಣ್ಯ ಇಲಾಖೆ, ಕಂದಾಯ ಇಲಾಖೆಯಿಂದ ವ್ಯತಿರಿಕ್ತ ಆದೇಶ ಬಂದಲ್ಲಿ ಕೆ.ಎಂ.ಎಂ.ಸಿ.ಆರ್-1994ರನ್ವಯದ ಕ್ರಮಗಳಿಗೆ ಬದ್ಧನಾಗಿರುತ್ತೇವೆ.
12. ಈ ಗುತ್ತಿಗೆ ಕರಾರು ನಂತರ ಕೇಂದ್ರ ಸರ್ಕಾರ ಅಥವಾ ರಾಜ್ಯ ಸರ್ಕಾರ ಅಥವಾ ಯಾವುದೇ ಶಾಸನಬದ್ಧ ಸಂಸ್ಥೆ/ಪ್ರಾಧಿಕಾರದಿಂದ ಕಾಲಕಾಲಕ್ಕೆ ಹೊರಡಿಸುವಂತಹ ಆದೇಶ ಹಾಗೂ ಮಾರ್ಗಸೂಚಿಗಳಿಗೆ ಬದ್ಧನಾಗಿರುತ್ತೇವೆ.
13. ಸಕ್ಷಮ ಪ್ರಾಧಿಕಾರಿಯು ಕೆ.ಎಂ.ಎಂ.ಸಿ.ಆರ್-1994ರ ನಿಯಮ-7ರಂತೆ ಕಾಲಕಾಲಕ್ಕೆ ವಿಧಿಸುವ ಹೆಚ್ಚುವರಿ ಷರತ್ತು ಮತ್ತು ನಿಬಂಧನೆಗಳಿಗೆ ಬದ್ಧನಾಗಿರುತ್ತೇವೆ.

HCL  
Deputy Director (Min. Admn)  
Dept. of Mines & Geology  
Bangalore-560001

  
ಶ್ರೀಮತಿ ಅನುಸೂಯ  
ಪ್ರೊ.ಮೆ.ಶ್ರೀ ದೇವಿರಮ್ಮ ಸ್ವೋನ್ ಕ್ರಷರ್  
ಜಿ.ಪಿ.ಎ ಹೊಲ್ಟರ್ ಶ್ರೀ.ಹೆಚ್.ಬಿ.ಸುಧರ್ಶನ್  
ಗುತ್ತಿಗೆದಾರರು



सत्यमेव जयते

# State Level Environment Impact Assessment Authority-Karnataka

(Constituted by MoEF, Government of India, under section 3(3) of E(P) Act, 1986)

No. SEIAA 747 MIN 2019

Date: 03-03-2020

To,

M/s Deviramma Stone Crushers  
Pro- Anusuya  
(GPA Holder- H B Sudharshan)  
C/o Ramaya Gowda  
Marle Village,  
Chikkamagaluru Taluk & District  
Karnataka

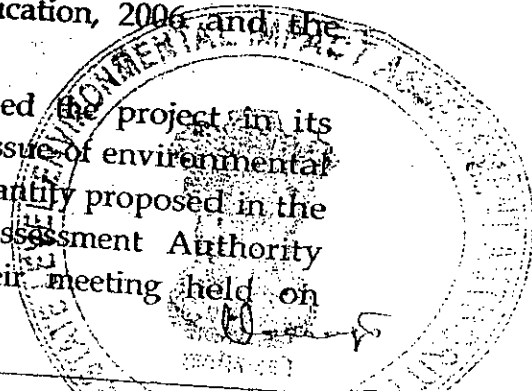
Sir,

**Sub:** Quarrying of Building Stone ( M-Sand) at Sy. No. 134 (P) in Marle Village, Chikkamagaluru Taluk & District, Karnataka by M/s Deviramma Stone Crushers - Issue of Environmental Clearance - Reg.

\*\*\*\*\*

This has reference to your application bearing proposal No.SIA/KA/MIN/45587/2019 received on 31<sup>st</sup> October 2019 by SEIAA, Karnataka on the subject mentioned above. It has been noted that the proposal is for grant of Environmental Clearance under the provisions of EIA Notification, 2006, for Quarrying of Building Stone ( M-Sand). The total quarry lease area of the project is 10-00 Acres, which is a Govt. Gomala Land. Out of 10 -00Acres of area, 8-00 Acres area is for quarrying, 0-05 Acres area is for Waste dumping area, 0-05 Acres area is for Stock Yard, 0-05 Acres area is for Roads, 0-05 Acres area is for Shelter, 1-20 Acres area is for Safety zone. Working will be Open cast and Semi mechanized method. The water requirement for the project is 7.00 KLD will be met from Borewell. During the quarrying operation about 1,31,829 Tonnes of waste rock will be handled for a period of five years. The Senior Geologist, Department of Mines and Geology, Chikmagaluru District has approved Quarrying plan on 24<sup>th</sup> September 2019. The capital cost of the project is about Rs. 60 Lakhs. It is reported that the lease area do not attract General Conditions specified in the EIA Notification, 2006 and the amendments made there on.

The State Expert Appraisal Committee (SEAC) appraised the project in its meetings held on 3<sup>rd</sup> December 2019 and recommended for issue of environmental clearance for extraction of Building Stone ( M-Sand) of the quantity proposed in the approved quarry plan. The State Environment Impact Assessment Authority (SEIAA), Karnataka has considered the application in their meeting held on

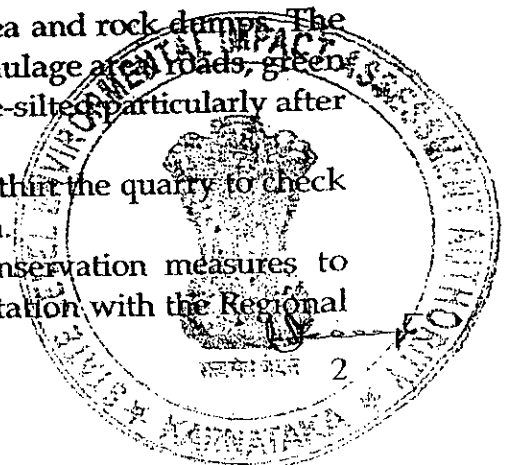




23<sup>rd</sup> December 2019 in accordance with the EIA Notification 2006 and hereby accords environmental clearance under the provisions thereof to the above mentioned M/s Deviramma Stone Crushers for Quarrying of Building Stone ( M- Sand) as recommended by State Expert Appraisal Committee (SEAC) for production capacities of 5,00,949 Tonnes per Annum for a period of five years by Open cast other than fully mechanised method involving quarry lease area of 10-00 Acres subject to implementation of the following conditions and environmental safeguards.

**A. SPECIFIC CONDITIONS:**

1. Validity of this Environmental Clearance is co-terminous with the lease period or 5 years from the date of issue Environment Clearance letter, whichever is earlier.
2. Quarry plan approved by the Department of Mines and Geology shall be strictly implemented and shall not be operated beyond the validity period of the approved quarry plan.
3. Baseline data on health profile of each of the workers shall be maintained.
4. PAs should get the health check-up done for the quarry workers on quarterly basis and submit report periodically.
5. The SEIAA, Karnataka reserves the right to withdraw the environmental clearance subject to any change in the quarrying policy by the State Government as may be applicable to this project.
6. Quarrying shall be undertaken strictly in accordance with provisions of MM (D&R) Act 1957 / KMMC RULES-1994.
7. All the conditions stipulated in the Consent for establishment issued (If applicable) by the Karnataka State Pollution Control Board should be effectively implemented.
8. The quarrying operations shall not intersect ground water table. Prior approval of the SEIAA / Ministry of Environment & Forests and Central Ground Water Authority shall be obtained for quarrying below water table.
9. The topsoil if any should be stacked at earmarked site only and should not be kept unutilized for a period more than 3 years. The topsoil should be used for reclamation and plantation.
10. Waste rock shall be stacked at earmarked site (s) only. The maximum height of the stack should not exceed 10m duly providing suitable terraces. The overall slope of the dump shall not exceed 27°. A retention wall shall be built around the waste rock dump to prevent sliding.
11. Catch drains and siltation ponds of appropriate size should be constructed to arrest silt and sediment flows from quarry working area and rock dumps. The water so collected should be utilized for watering the haulage area, roads, green belt development etc., the drains should be regularly de-silted particularly after monsoon and maintained properly.
12. Dimension of the retaining wall at the toe of dumps within the quarry to check run off and siltation should be based on the rainfall data.
13. The project authority should implement suitable conservation measures to augment ground water resources in the area in consultation with the Regional

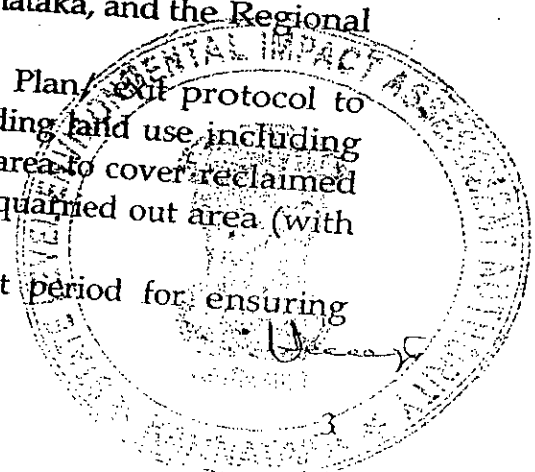


State Level Environment Impact Assessment Authority-Karnataka  
(Constituted by MoEF, Government of India under section 3(3) of E(P) Act, 1986)

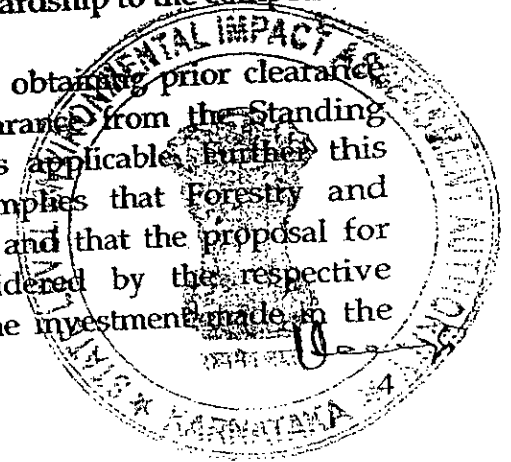
SEIAA 747 MIN 2019

Proposed Building Stone Quarry Project by  
M/s Deviramma Stone Crushers at Marle Village.

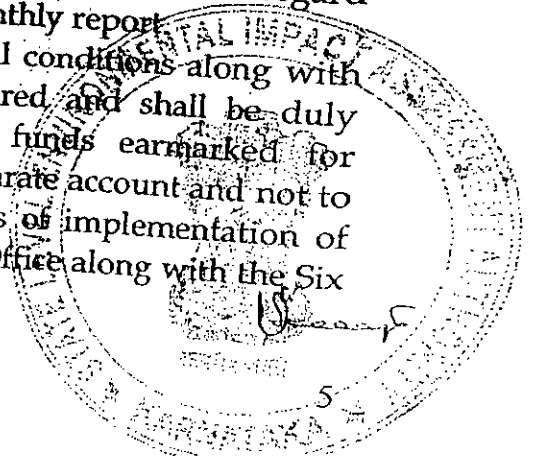
- Director, Central Ground Water Board within 3 months and report be submitted to the Authority.
14. Appropriate mitigation measures should be taken to prevent pollution of nearby water bodies in consultation with the State Pollution Control Board.
  15. The project proponent shall submit commitment from the competent authority for drawl of requisite quantity of water for the project before starting work on the project.
  16. Suitable rainwater harvesting measures on long-term shall be planned and implemented in consultation with Regional Director, Central Ground Water Board for complete rain water harvesting by constructing check dams/converting quarried pits to rain water harvesting ponds.
  17. Vehicular emissions should be kept under control and regularly monitored. Measures shall be taken for maintenance of vehicles used in quarrying operations and in transportation of blocks.
  18. Digital processing of the entire lease area using remote sensing technique should be done regularly once in three years for monitoring land use pattern and report submitted to SEIAA Karnataka, Department of Environment and Ecology, Govt. of Karnataka and the APCCF, Regional Office, MoEF, Bangalore.
  19. This environmental clearance does not confer any right to the proponent on the land proposed for quarrying until and unless quarry lease and all other statutory clearance are obtained from the respective department/agencies.
  20. The project authorities should undertake sample survey to generate data on pre-project community health status within a radius of 1 km from proposed quarry.
  21. Consent to operate if applicable shall be obtained from State Pollution Control Board prior to start of production from the quarry.
  22. Proper sanitary facilities should be installed for the colony/work place. Domestic waste generated should be disposed in a scientific manner. Proper first aid facilities and health care facilities should be provided for the labourers.
  23. The project proponent shall take all precautionary measures during quarrying operation for conservation and protection of endangered fauna spotted in the study area. Action plan for conservation of flora and fauna shall be prepared and implemented in consultation with the State Forest and Wildlife Department. The proponent shall contribute towards the cost of implementation of the plan and / or Regional Wildlife Management Plan for conservation of wild life. The amount so contributed shall be included in the project cost. A copy of the action plan may be submitted to the SEIAA, Department of Environment and Ecology, Govt. of Karnataka, and the Regional Office, MoEF, Bangalore within 3 months.
  24. The project proponent shall delineate Quarry Closure Plan, exit protocol to rehabilitate the quarried out land to match its surrounding land use, including removal, storage and reuse of waste rock from quarry area to cover reclaimed area. Post Quarry Land Use Plan with rehabilitation of quarried out area (with Plan and Section) provided and submit to SEIAA.
  25. Plantation monitoring programme during post project period for ensuring survival and growth rate of plantation in reclaimed area.



26. A Final Quarry Closure Plan along with details of Corpus Fund should be submitted to the SEIAA Karnataka, Department of Environment and Ecology, Govt. of Karnataka and the Regional Office, MoEF, Bangalore 5 years in advance of final quarry closure for approval.
27. Retention walls should be a minimum of 2.5 mtr height with base of 3 mtr.
28. Check dams and gully plugs along the smaller streamlets in the area, should be constructed to arrest the loose soil flow from the quarry area.
29. Particulars of dimensioned block production and dispatch shall be provided by the quarry owner yearly.
30. The infrastructure of transport roads should be improved collectively by the quarry owners of the area.
31. Link road from quarry site to main road shall be maintained and black topped by the project proponent.
32. The quarry lease area to be properly demarcated using the lat-long coordinates and duly erecting 4 feet concrete/granite pillars on the ground.
33. No quarrying shall be undertaken outside the lease area.
34. The project Authorities shall maintain a margin of 7.5 meters along the lease boundary except in case where common boundary working permission is obtained from the competent authority.
35. The project authorities shall also earmark at least 5 % of the total turnover of the project towards the corporate social responsibility and item-wise details along with time bound action plan shall be prepared and submitted to the Authority.
36. The project authority shall ensure that the quarry pits are well protected erecting a compound wall of stone masonry of appropriate height conforming to safety norms.
37. The project authority shall avoid stagnation of water in the quarry pits which would turn out to be mosquito breeding centers resulting in spreading of diseases such as malaria, dengue, etc.
38. The project proponent shall prevent damage to adjoining land, from fire due to activities during quarrying operation.
39. Haulage approach road should not be through village till the main road is reached.
40. The project authorities shall get the annual health checkup of quarry workers as well as people in the nearest vicinity of the quarry for respiratory diseases such as silicosis and maintain records. Appropriate care shall be taken for remedy in case of prevalence of such health disorders.
41. Clearance/NOC from the competent authority shall be obtained for transportation of water by tankers in order to avoid hardship to the competitive users.
42. This Environmental Clearance is granted subject to obtaining prior clearance from Forestry and Wild Life angle including clearance from the Standing Committee of the National Board for Wildlife as applicable. Further this Environmental Clearance does not necessarily implies that Forestry and Wildlife Clearance shall be granted to the project and that the proposal for Forestry and Wildlife Clearance shall be considered by the respective Authorities on their merits and decision taken. The investment made in the



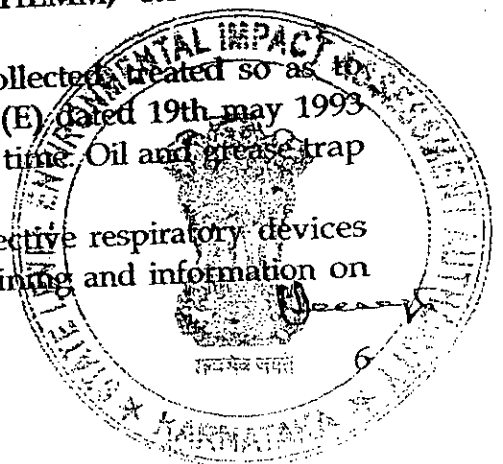
- project if any based on Environmental Clearance so granted in anticipation from the forestry and wild life angle shall be entirely at the cost and risk of the project proponent and the SEIAA-Karnataka shall not be responsible in this regard in any manner.
43. Solid waste/hazardous waste generated in the mines/quarry needs to be addressed in accordance to the Solid Waste Management Rules, 2016 / Hazardous & Other Waste Management Rules, 2016.
  44. Ambient air quality monitoring stations as prescribed in the statute be established for monitoring of pollutants, namely PM<sub>10</sub>, PM<sub>2.5</sub>, SO<sub>2</sub> and NO<sub>x</sub>. Location of the stations shall be decided based on the meteorological data, topographical features and environmentally and ecologically sensitive targets in consultation with the State Pollution Control Board wherever applicable.
  45. Regular monitoring of ground water level and quality shall be carried out in and around the mine/quarry lease area by establishing a network of existing wells and constructing new piezometers during the Quarrying operations. The monitoring of ground water levels shall be carried out four times a year i.e. pre-monsoon, monsoon, post-monsoon and winter. The ground water quality shall be monitored once a year, and the data thus collected shall be sent regularly to MoEF&CC/RO.
  46. Monitoring of water quality upstream and downstream of water bodies shall be carried out once in six months and record of monitoring data shall be maintained and submitted to the Ministry of Environment, Forest and Climate Change/Regional Office.
  47. Controlled blasting techniques shall be practiced in order to mitigate ground vibrations, fly rocks, noise and air blast etc., as per the guidelines prescribed by the DGMS.
  48. The noise level survey shall be carried out as per the prescribed guidelines to assess noise exposure of the workmen at vulnerable points in the mine premises, and report in this regard shall be submitted to the Ministry/RO on six-monthly basis.
  49. The company / project proponent shall have a well laid down environmental policy duly approved by the Board of Directors. The environmental policy should prescribe for standard operating procedures to have proper checks and balances and to bring into focus any infringements/deviation/violation of the environmental / forest / wildlife norms / conditions. The company / Project proponent shall have defined system of reporting infringements / deviation / violation of the environmental / forest / wildlife norms / conditions and / or shareholders / stake holders. The copy of the board resolution in this regard shall be submitted to the MoEF&CC as a part of six-monthly report along with
  50. Action plan for implementing EMP and environmental conditions along with responsibility matrix of the company shall be prepared and shall be duly approved by competent authority. The year wise funds earmarked for environmental protection measures shall be kept in separate account and not to be diverted for any other purpose. Year wise progress of implementation of action plan shall be reported to the Ministry/Regional Office along with the Six Monthly Compliance Report



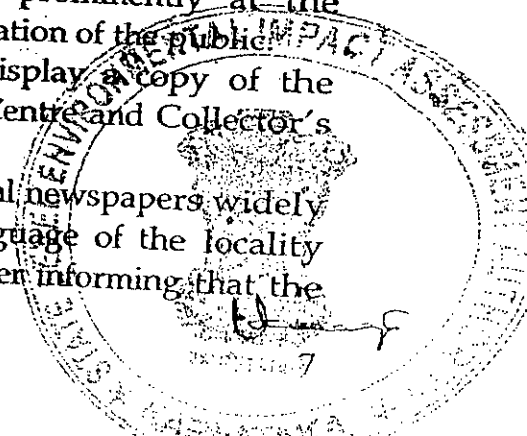
51. Self-environmental audit shall be conducted annually. Every three years third party environmental audit shall be carried out.
52. The project proponent shall upload the status of compliance of the stipulated environment clearance conditions, including results of monitored data on their website and update the same on half-yearly basis.
53. The project proponent shall submit the environmental statement for each financial year in Form-V to the concerned State Pollution Control Board as prescribed under the Environment (Protection) Rules, 1986, as amended subsequently and put on the website of the company.
54. The project authorities shall inform to the Regional Office of the MoEF&CC regarding commencement of Quarrying operations.
55. No further expansion or modifications in the project shall be carried out without prior approval of the Ministry of Environment, Forests and Climate Change (MoEF&CC)/ SEIAA, Karnataka.
56. The Project Proponent shall comply with provision contained in OM vide F.No. 22-65/2017-IA.III Dated 1<sup>st</sup> May 2018, of the Ministry of Environment, Forest and Climate Change as applicable, regarding Corporate Environment Responsibility and shall execute the action plan with a total cost of minimum of Rs. 55.0 Lakhs for rejuvenation of Marle Kere, as submitted vide letter dated 19/02/2020.
57. Safe drinking water has to be provided at the quarry site.
58. Dust suppression measures have to be strictly followed.

#### B. GENERAL CONDITIONS

1. No change in quarrying technology and scope of working should be made without prior approval of the SEIAA Karnataka.
2. No change in the calendar plan including excavation, quantum of mineral and waste should be made.
3. It shall be ensured that the Ambient Air Quality parameters conform to the norms prescribed by the MoEF, Govt. of India, New Delhi.
4. Data on ambient air quality (PM<sub>10</sub>, PM<sub>2.5</sub>, SO<sub>2</sub>, NO<sub>x</sub>) should be regularly submitted to the SEIAA Karnataka and the Regional Office, MoEF, Bangalore and the State Pollution Control Board / Central Pollution Control Board once in six months.
5. Fugitive dust emission from all the sources should be controlled regularly. Water spray arrangement on haul roads, loading and unloading and at transfer points should be provided and properly maintained.
6. Measures should be taken for control of noise levels below 85 dBA in the work environment. Workers engaged in operations of HEMM, etc should be provided with earplugs / muffs.
7. Waste water from the quarry should be properly collected and treated so as to conform to the standards prescribed under GSR 422 (E) dated 19th May 1993 and 31st December, 1993 or as amended from time to time. Oil and grease trap shall be installed before discharge of effluents.
8. Personnel working in dusty areas should wear protective respiratory devices and they should also be provided with adequate training and information on safety and health aspects.




9. Occupational health surveillance program of the workers should be undertaken periodically i.e. once in 3 months to observe any contractions due to exposure to dust and take corrective measures, if needed. Quarterly report in this regard should be submitted to the Department of Environment and Ecology, Govt. of Karnataka and the Karnataka State Pollution Control Board and the Regional Office, MoEF, Bangalore.
10. A separate environmental management cell with suitable qualified personnel shall be set-up under the control of a Senior Executive, who will report directly to the Head of the organization. The Environment management committee should be constituted with one of the member representing nearby village.
11. The funds earmarked for environmental protection measures should be kept in separate account and should not be diverted for other purpose. Year wise expenditure should be reported to the SEIAA Karnataka, the Department of Environment and Ecology, Govt. of Karnataka, and Ecology, Government of Karnataka, and the Regional Office, MoEF, Bangalore.
12. The project authorities should inform the SEIAA Karnataka, Department of Environment and Ecology, Govt. of Karnataka, and the Regional Office, MoEF, Bangalore regarding date of financial closures and final approval of the project by the concerned authorities and the date of start of land development work.
13. The APCCF, Regional Office of MoEF, Bengaluru; the Department of Environment and Ecology, Govt. of Karnataka and the Karnataka State Pollution Control Board shall monitor compliance of the stipulated conditions. The project authorities should extend full co-operation to the Officer (S) of these offices by furnishing the requisite data / information / monitoring reports.
14. The project proponent shall submit six monthly report on the status of the implementation of the stipulated environmental safeguards to the SEIAA Karnataka, Department of Environment and Ecology, Government of Karnataka and the APCCF, Regional Office, MoEF, Bengaluru; the Central Pollution Control Board and the Karnataka State Pollution Control Board.
15. The Half Yearly Compliance Reports (HYCRs) with its contents of a covering letter, compliance reports, and environmental monitoring data has to be in PDF format merged into a single document. The email should clearly mention the name of project, EC No. & date, period of submission and to be sent to the Regional Office of MOEF&CC by email only at email ID [rosz.bng-mefcc@gov.in](mailto:rosz.bng-mefcc@gov.in). Hard copy of HYCRs shall not be acceptable.
16. A copy of the clearance letter will be marked to the concerned Panchayath. Local NGO, if any, from whom suggestion / representation has been received while processing the proposal.
17. The project proponent should display the conditions prominently at the entrance of the project on a big panel board for the information of the public.
18. The Karnataka State Pollution Control Board should display a copy of the clearance letter at the Regional office, District Industry Centre and Collector's office/ Tehsildar's office for 30 days.
19. The project authorities should advertise at least in two local newspapers widely circulated, one of which shall be in the vernacular language of the locality concerned, within 7 days of the issue of the clearance letter informing that the




project has been accorded environmental clearance and a copy of the clearance letter is available with the State Pollution Control Board and also at <http://environmentclearance.nic.in> website of the MoEF&CC and <http://seiaa.karnataka.gov.in> website of SEIAA, Karnataka. A copy of the same should be forwarded to the Department of Environment and Ecology, Government of Karnataka and the Regional Office, MoEF&CC, Bangalore.

20. Concealing factual data or submission of false/fabricated data and failure to comply with any of the conditions mentioned above may result in withdrawal of this clearance and attract action under the provisions of Environmental (Protection) Act, 1986.
21. Any appeal against this environmental clearance shall lie with the National Green Tribunal, if preferred, within a period of 30 days as prescribed under Section 16 of the National Green Tribunal Act, 2010.
22. The SEIAA or any other competent authority may alter / modify the above conditions or stipulate any further condition in the interest of environment protection.
23. Failure to comply with any of the conditions mentioned above may result in withdrawal of this clearance and attract action under the provisions of Environment (Protection) Act, 1986.
24. The above conditions will be enforced inter-alia, under the provisions of the Water (Prevention & Control of Pollution) Act, 1974, the Air (Prevention & Control of Pollution) Act, 1981, the Environment (Protection) Act, 1986 and the Public Liability Insurance Act, 1991 along with their amendments and rules made there under.



Yours faithfully,

  
(Vijayakumar Gogi)  
Member Secretary,  
SEIAA, Karnataka.

Copy to:

1. The Secretary, Ministry of Environment, Forests and Climate Change, Indira Paryavaran Bhavan, Jor Bagh Road, Aliganj, New Delhi - 110 003.
2. The Director, Department of Mines and Geology, Khanija Bhavan, Race course road, Bangalore - 560 001.
3. The Member Secretary, Karnataka State Pollution Control Board, Bengaluru.
4. The APCCF, Regional Office, Ministry of Environment & Forests (SZ), Kendriya Sadan, IV Floor, E & F wings, 17<sup>th</sup> Main Road, Koramangala II Block, Bengaluru - 560 034.
5. Guard File.

ಇವರಿಗೆ :

ನಿರ್ದೇಶಕರು,  
ಗಣಿ ಮತ್ತು ಭೂ ವಿಜ್ಞಾನ ಇಲಾಖೆ,  
ನಂ.49, ಖನಿಜ ಭವನ ಆರ್.ಸಿ. ರಸ್ತೆ,  
ಬೆಂಗಳೂರು-01.

ಮಾನ್ಯರೇ,

ವಿಷಯ :

ಮೆ: ದೇವಿರಮ್ಮ ಸ್ಟೋನ್ ಕ್ರಷರ್‌ರವರು (ಪ್ರೊ: ಶ್ರೀಮತಿ ಅನುಸೂಯ) ಚಿಕ್ಕಮಗಳೂರು ಜಿಲ್ಲೆ, ಚಿಕ್ಕಮಗಳೂರು ತಾಲ್ಲೂಕು, ಮರ್ಲೆ ಗ್ರಾಮದ ಸ.ನಂ. 134 ರ 10.00 ಎಕರೆ ಪ್ರದೇಶದಲ್ಲಿ ಎಂ-ಸ್ಯಾಂಡ್ ತಯಾರಿಸುವ ಉದ್ದೇಶಕ್ಕಾಗಿ ಕಲ್ಲುಗಣಿ ಗುತ್ತಿಗೆಗಾಗಿ ಕೋರಿ ಅರ್ಜಿ ಸಲ್ಲಿಸಿರುವ ಕುರಿತು.

ಉಲ್ಲೇಖ :

1. ತಮ್ಮ ಕಛೇರಿ ಪತ್ರದ ಸಂಖ್ಯೆ: ಗಭೂಇ/ಉನಿ/(ಖ.ಆ)/ಎಂ-ಸ್ಯಾಂಡ್/ಕಗು-2/ಕಗುಅಸ-20/2016/2018-19/3150, ದಿನಾಂಕ: 01.08.2018.
2. ವಲಯ ಅರಣ್ಯಾಧಿಕಾರಿ, ಮೋಜಣಿ ಘಟಕ, ಚಿಕ್ಕಮಗಳೂರು ಇವರ ಪತ್ರದ ಸಂಖ್ಯೆ: ಮೋಫ/ಸಿಆರ್/104/2018-19, ದಿನಾಂಕ: 24.01.2019.
3. ವಲಯ ಅರಣ್ಯಾಧಿಕಾರಿ, ಚಿಕ್ಕಮಗಳೂರು ವಲಯ, ಚಿಕ್ಕಮಗಳೂರು ಇವರ ಪತ್ರದ ಸಂಖ್ಯೆ: 1695/18-19, ದಿನಾಂಕ: 04.02.2019.
4. ಸಹಾಯಕ ಅರಣ್ಯ ಸಂರಕ್ಷಣಾಧಿಕಾರಿ ಹಾಗೂ ಉ.ಅ.ಸಂ ರವರ ತಾಂತ್ರಿಕ ಸಹಾಯಕರು, ಚಿಕ್ಕಮಗಳೂರು ವಿಭಾಗ ಇವರ ಪತ್ರದ ಸಂಖ್ಯೆ: 684/2018-19, ದಿನಾಂಕ: 08.02.2019.

\* \* \* \* \*


ವಿಷಯಕ್ಕೆ ಸಂಬಂಧಿಸಿದಂತೆ ಚಿಕ್ಕಮಗಳೂರು ಜಿಲ್ಲೆ, ಚಿಕ್ಕಮಗಳೂರು ತಾಲ್ಲೂಕು, ಮರ್ಲೆ ಗ್ರಾಮದ ಸ.ನಂ. 134 ರ 10-00 ಎಕರೆ ಪ್ರದೇಶದಲ್ಲಿ ಎಂ-ಸ್ಯಾಂಡ್ ತಯಾರಿಸುವ ಉದ್ದೇಶಕ್ಕಾಗಿ ಕಲ್ಲುಗಣಿ ಗುತ್ತಿಗೆ ಮಂಜೂರಾತಿಗಾಗಿ ಮೆ: ದೇವಿರಮ್ಮ ಸ್ಟೋನ್ ಕ್ರಷರ್‌ರವರು (ಪ್ರೊ: ಶ್ರೀಮತಿ ಅನುಸೂಯ) ಕೋರಿರುವುದರಿಂದ ಈ ಬಗ್ಗೆ ಪರಿಶೀಲಿಸಿ ಅರಣ್ಯ ಇಲಾಖೆಯ ನಿರಾಕ್ಷೇಪಣಾ ಪತ್ರ ನೀಡುವಂತೆ ಉಲ್ಲೇಖದ (1) ರ ಪತ್ರದಲ್ಲಿ ಕೋರಲಾಗಿರುತ್ತದೆ. ಅದರಂತೆ ಈ ಬಗ್ಗೆ ಉಲ್ಲೇಖ (2) (3) ಮತ್ತು (4) ರ ಮುಖಾಂತರ ಪರಿಶೀಲನಾ ವರದಿ ಪಡೆಯಲಾಗಿರುತ್ತದೆ.

ಚಿಕ್ಕಮಗಳೂರು ತಾಲ್ಲೂಕು, ಅಂಬಳ ಹೋಬಳಿ ಮರ್ಲೆ ಗ್ರಾಮದ ಸ.ನಂ. 134 ರಲ್ಲಿ ಪಹಣಿ ದಾಖಲೆಯಂತೆ 415.12 ಎಕರೆ ಇದ್ದು, ಈ ಪೈಕಿ ಕಳಸಾಪುರ ಮೀಸಲು ಅರಣ್ಯಕ್ಕೆ 60-00 ಎಕರೆ ಮತ್ತು ಗೋಮಾಳ 349.10 ಎಕರೆ ಎಂದು ನಮೂದಾಗಿದ್ದು, ಉಳಿದ ಪ್ರದೇಶ ಅಕ್ರಮ ಸಕ್ರಮದಡಿ ಮಂಜೂರಾಗಿರುತ್ತದೆ. ಎಂ-ಸ್ಯಾಂಡ್ ತಯಾರಿಸುವ ಉದ್ದೇಶಕ್ಕಾಗಿ ಕಲ್ಲುಗಣಿ ಗುತ್ತಿಗೆ ಕೋರಿರುವ ಸದರಿ ಪ್ರದೇಶವು ಕಳಸಾಪುರ ಮೀಸಲು ಅರಣ್ಯ ಪ್ರದೇಶದ ಸಮೀಪದ ಗಡಿಗೆ 870 ಮೀಟರ್ ಅಂತರವಿರುತ್ತದೆ. ಪ್ರಸ್ತಾಪಿತ ಪ್ರದೇಶವು ಗೋಮಾಳ ಪ್ರದೇಶದ ವ್ಯಾಪ್ತಿಯಲ್ಲಿ ಇರುತ್ತದೆ.

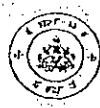


ಆದ್ದರಿಂದ ಸಹಾಯಕ ಅರಣ್ಯ ಸಂರಕ್ಷಣಾಧಿಕಾರಿ ಹಾಗೂ ಉ.ಅ.ಸಂ ರವರ ತಾಂತ್ರಿಕ ಸಹಾಯಕರು,  
ಚಿಕ್ಕಮಗಳೂರು ವಿಭಾಗವರ ವರದಿಯನ್ನು ಆಧರಿಸಿ ಅರ್ಜಿದಾರರಾದ ಮೆ|| ದೇವಿರಮ್ಮ ಸ್ಟೋನ್ ಕ್ರಷರ್ ರವರಿಗೆ  
ಚಿಕ್ಕಮಗಳೂರು ತಾಲ್ಲೂಕು, ಮರ್ಲೆ ಗ್ರಾಮದ ಸ.ನಂ. 134ರ 10-00 ಎಕರೆ ಗೋಮಾಳ ಪ್ರದೇಶದಲ್ಲಿ  
ಎಂ. ಸ್ಯಾಂಡ್ ತಯಾರಿಸುವ ಉದ್ದೇಶಕ್ಕಾಗಿ, ವನ್ಯಪ್ರಾಣಿಗಳ ಚಲನವಲನಕ್ಕೆ ಧಕ್ಕೆಯಾಗದಂತೆ ಮತ್ತು ಪರಿಸರಕ್ಕೆ  
ಯಾವುದೇ ಹಾನಿಯಾಗದಂತೆ ಸೂಕ್ತ ಎಚ್ಚರಿಕೆ ವಹಿಸುವ ಷರತ್ತಿಗೊಳಪಟ್ಟು ಕಲ್ಲುಗಣಿ ಗುತ್ತಿಗೆ ನೀಡಲು ಕಾನೂನು  
ರೀತಿಯ ಕ್ರಮ ಕೈಗೊಳ್ಳಬಹುದಾಗಿರುತ್ತದೆ ಎಂಬ ವಿಚಾರವನ್ನು ಮುಂದಿನ ಕ್ರಮಕ್ಕಾಗಿ ಸಲ್ಲಿಸಿದೆ.

ತಮ ವಿಶ್ವಾಸಿ,



ಉಪ ಅರಣ್ಯ ಸಂರಕ್ಷಣಾಧಿಕಾರಿ,  
ಚಿಕ್ಕಮಗಳೂರು ವಿಭಾಗ, ಚಿಕ್ಕಮಗಳೂರು.



ಬೆಂಗಳೂರು ಜಿಲ್ಲಾಧಿಕಾರಿಗಳ ಕಾರ್ಯಾಲಯ, ಚಿಕ್ಕಮಗಳೂರು ಜಿಲ್ಲೆ, ಚಿಕ್ಕಮಗಳೂರು - 577101

Office of the Deputy Commissioner, Chikkamagaluru District Chikkamagaluru -577101, Karnataka

Ph.No.08262-230401(O); 230402(R); 231499(ADC); 235262(Rev.Sec);231222(Fax)  
e-mail: dcckmlr@gmail.com ; deo.cmagalur@gmail.com

ಸಂಖ್ಯೆ:ಕಗ ಸಿಆರ್ 18 /2018-19

ದಿನಾಂಕ: 05.12.2018

ನಿರ್ದೇಶಕರು,  
ಗಣಿ ಮತ್ತು ಭೂ ವಿಜ್ಞಾನ ಇಲಾಖೆ,  
ನಂ.49, ಖನಿಜ ಭವನ ಆರ್.ಸಿ ರಸ್ತೆ,  
ಬೆಂಗಳೂರು-01

ಮಾನ್ಯರ,

ವಿಷಯ: ಮ:ದೇವಿರಮ್ಮ ಸ್ಟೋನ್ ಕ್ರಷರ್‌ನು ಚಿಕ್ಕಮಗಳೂರು ತಾಲ್ಲೂಕು ಮರ್ಲೆ ಗ್ರಾಮದ ಸ ನಂ 134ರ 10-00 ಎಕರೆ ಪ್ರದೇಶದಲ್ಲಿ ಎಂ-ಸ್ಯಾಂಡ್ ತಯಾರಿಸುವ ಉದ್ದೇಶಕ್ಕಾಗಿ ಕಲ್ಲುಗಣಿ ಗುತ್ತಿಗೆಗಾಗಿ ಅರ್ಜಿ ಸಲ್ಲಿಸಿರುವ ಕುರಿತು ಕಂದಾಯ ಇಲಾಖೆ ನಿರಾಕ್ಷೇಪಣಾ ಪತ್ರ ನೀಡುವ ಬಗ್ಗೆ

ಉಲ್ಲೇಖ: 1. ತಮ್ಮ ಕಛೇರಿ ಪತ್ರದ ಸಂಖ್ಯೆ ಗಬೂಇ /ಉನಿ(ಖಅ)/ಎಂ-ಸ್ಯಾಂಡ್/ಕ ಗ ಗು -02/ ಕ ಗ ಗು ಅಸ 20/2016/2018-19/3151 ದಿನಾಂಕ: 01.08.2018  
2. ಉಪವಿಭಾಗಾಧಿಕಾರಿ, ಕಂದಾಯ ಉಪವಿಭಾಗ, ಚಿಕ್ಕಮಗಳೂರುರವರ ಪತ್ರದ ಸಂಖ್ಯೆ:ಗಣಿ.ಸಿಆರ್-07/2018-19 ದಿನಾಂಕ:17.11.2018

311635

\*\*\*

ವಿಷಯಕ್ಕೆ ಸಂಬಂಧಿಸಿದಂತೆ ಚಿಕ್ಕಮಗಳೂರು ತಾಲ್ಲೂಕು ಮರ್ಲೆ ಗ್ರಾಮದ ಸ ನಂ 134ರ 10.00 ಎಕರೆ ಪ್ರದೇಶದಲ್ಲಿ ಎಂ-ಸ್ಯಾಂಡ್ ತಯಾರಿಸುವ ಉದ್ದೇಶಕ್ಕಾಗಿ KMMCR-1994ರ ತಿದ್ದುಪಡಿ -2016ರ ನಿಯಮ 31-2ನಿ ರಂತೆ ಕಲ್ಲುಗಣಿ ಗುತ್ತಿಗೆ ಮಂಜೂರಾತಿಗಾಗಿ ಮ:ದೇವಿರಮ್ಮ ಸ್ಟೋನ್ ಕ್ರಷರ್ ರವರು ಕೋರಿರುವುದರಿಂದ ಈ ಬಗ್ಗೆ ಪರಿಶೀಲಿಸಿ ಕಂದಾಯ ಇಲಾಖೆಯ ನಿರಾಕ್ಷೇಪಣಾ ಪತ್ರ ನೀಡುವಂತೆ ಉಲ್ಲೇಖ(1)ರ ಪತ್ರದಲ್ಲಿ ಕೋರಲಾಗಿರುತ್ತದೆ.

ಅದರಂತೆ ಈ ಬಗ್ಗೆ ಉಪವಿಭಾಗಾಧಿಕಾರಿ, ಕಂದಾಯ ಉಪವಿಭಾಗ, ಚಿಕ್ಕಮಗಳೂರು ಇವರಿಂದ ಉಲ್ಲೇಖ(2)ರಂತೆ ವರದಿಯನ್ನು ಪಡೆಯಲಾಗಿದ್ದು, ಸದರಿ ವರದಿಯಲ್ಲಿ ಚಿಕ್ಕಮಗಳೂರು ತಾಲ್ಲೂಕು ಅಂಬಳ ಹೋಬಳಿ, ಮರ್ಲೆ ಗ್ರಾಮದ ಸ.ನಂ 134 ರಲ್ಲಿ ಹಾಲಿ ಪಹಣಿ ದಾಖಲೆಯಂತೆ 415-12 ಎಕರೆ ಇದ್ದು, ಈ ಪೈಕಿ ರಾಜ್ಯಅರಣ್ಯ 60-00 ಮತ್ತು ಗೋಮಾಳ 349-10 ಎಕರೆ ನಮೂದಾಗಿರುತ್ತದೆ. ಎಂ.ಸ್ಯಾಂಡ್ ತಯಾರಿಸುವ ಉದ್ದೇಶಕ್ಕಾಗಿ ಕಲ್ಲುಗಣಿ ಗುತ್ತಿಗೆಯನ್ನು ಮ:ದೇವಿರಮ್ಮ ಸ್ಟೋನ್ ಕ್ರಷರ್ ರವರು ಕೋರಿರುವ ಪ್ರದೇಶವು ತಹಶೀಲ್ದಾರ್ ರವರ ವರದಿಯಂತೆ 500 ಮೀಟರ್ ಆವರಣದಲ್ಲಿ ಜನವಸತಿ ಪ್ರದೇಶ ಹಾಗೂ ವನ್ಯ ಪ್ರಾಣಿಗಳ ನೆಲೆ, ಸಾರ್ವಜನಿಕ ಕಟ್ಟಡ ಕಂಡುಬಂದಿರುವುದಿಲ್ಲ ಮತ್ತು ಜಮೀನಿಗೆ ಸಂಬಂಧಿಸಿದಂತೆ ನ್ಯಾಯಾಲಯದಲ್ಲಿ ಯಾವುದೇ ಪ್ರಕರಣ ದಾಖಲಾಗಿರುವುದಿಲ್ಲ ಹಾಗೂ ಜನ ಜೀವನಕ್ಕೆ ತೊಂದರೆ ಉಂಟಾಗುವ ಸಂಭವಗಳು ಇರುವುದಿಲ್ಲವಾದ್ದರಿಂದ ಕಲ್ಲುಗಣಿ ಗುತ್ತಿಗೆ ನೀಡುವ ಬಗ್ಗೆ ನಿರಾಕ್ಷೇಪಣಾ ಪತ್ರ ನೀಡಲು ಶಿಫಾರಸ್ಸು ಮಾಡಬಹುದಾಗಿರುತ್ತದೆ ಎಂದು ಅಭಿಪ್ರಾಯಿಸಿ ವರದಿ ಸಲ್ಲಿಸಿರುತ್ತಾರೆ.

ಆದ್ದರಿಂದ ಉಪವಿಭಾಗಾಧಿಕಾರಿ, ಕಂದಾಯ ಉಪವಿಭಾಗ, ಚಿಕ್ಕಮಗಳೂರು ರವರ ವರದಿಯನ್ನು ಆಧರಿಸಿ ಅರ್ಜಿದಾರರಾದ ಮ:ದೇವಿರಮ್ಮ ಸ್ಟೋನ್ ಕ್ರಷರ್ ರವರಿಗೆ ಚಿಕ್ಕಮಗಳೂರು ತಾಲ್ಲೂಕು, ಮರ್ಲೆ ಗ್ರಾಮದ ಸ.ನಂ 134ರ 10-00 ಎಕರೆ ಪ್ರದೇಶದಲ್ಲಿ ಎಂ.ಸ್ಯಾಂಡ್ ತಯಾರಿಸುವ ಉದ್ದೇಶಕ್ಕಾಗಿ ಕಲ್ಲುಗಣಿ ಗುತ್ತಿಗೆ ನೀಡಲು ಕಂದಾಯ ಇಲಾಖೆಯಿಂದ ಯಾವುದೇ ಅಕ್ಷೇಪಣೆ ಇಲ್ಲವೆಂದು ಅಭಿಪ್ರಾಯಿಸಿ ಈ ನಿರಾಕ್ಷೇಪಣಾ ಪತ್ರ ನೀಡಿದೆ. ಉಲ್ಲೇಖ(2)ರ ಪತ್ರದ ಪ್ರತಿ ಈ ಪತ್ರದೊಂದಿಗೆ ಲಗತ್ತಿಸಿದೆ.

ಕಮಲಾ ವಿಶ್ವಾಸಿ  
ಜಿಲ್ಲಾಧಿಕಾರಿ  
ಚಿಕ್ಕಮಗಳೂರು ಜಿಲ್ಲೆ  
ಚಿಕ್ಕಮಗಳೂರು

ಪ್ರತಿಯನ್ನು ಹಿರಿಯ ಭೂ ವಿಜ್ಞಾನಿ, ಗಣಿ ಮತ್ತು ಭೂ ವಿಜ್ಞಾನ ಇಲಾಖೆ, ಚಿಕ್ಕಮಗಳೂರು ರವರಿಗೆ ಮಾಹಿತಿಗಾಗಿ ಕಳುಹಿಸಿದೆ.

DN/MSA  
ALS  
R  
14/12



ಕರ್ನಾಟಕ ಸರ್ಕಾರ

ಉಪವಿಭಾಗಾಧಿಕಾರಿಗಳ ಕಾರ್ಯಾಲಯ, ಕಂದಾಯ ಉಪವಿಭಾಗ, ಚಿಕ್ಕಮಗಳೂರು

OFFICE OF THE ASSISTANT COMMISSIONER, CHIKKAMAGALURU SUB DIVISION,  
CHIKKAMAGALURU

E-mail-acckm123@gmail.com

☎ & ☎ : 08262-230527

ಗಣಿ ಸಿಆರ್ 07/2018-2019

ದಿನಾಂಕ: 17-11-2018

ಗೆ.

ಮಾನ್ಯ ಜಿಲ್ಲಾಧಿಕಾರಿಗಳು,

ಚಿಕ್ಕಮಗಳೂರು ಜಿಲ್ಲೆ,

ಚಿಕ್ಕಮಗಳೂರು.

490 - 17286

ಮಾನ್ಯರೇ,

ವಿಷಯ:- ಚಿಕ್ಕಮಗಳೂರು ತಾಲ್ಲೂಕು ಅಂಬಳ ಹೋಬಳಿ ಮರ್ಚೆ ಗ್ರಾಮದ ಸ.ನಂ 134 ರಲ್ಲಿ ಎಂ.ಸ್ಯಾಂಡ್ ತಯಾರಿಸುವ ಉದ್ದೇಶಕ್ಕಾಗಿ ಕಲ್ಲುಗಣಿ ಗುತ್ತಿಗೆ ನೀಡಲು ಕಂದಾಯ ಅಭಿಪ್ರಾಯ ನೀಡುವ ಬಗ್ಗೆ.


ಉಲ್ಲೇಖ:-1) ಮಾನ್ಯ ಜಿಲ್ಲಾಧಿಕಾರಿಗಳು ಚಿಕ್ಕಮಗಳೂರು ರವರ ಪತ್ರದ ಸಂಖ್ಯೆ ಕ.ಗ.ಸಿಆರ್ 16/2018-2019 ದಿನಾಂಕ 17-07-2018.

2) ತಹಸೀಲ್ದಾರ್ ಚಿಕ್ಕಮಗಳೂರು ರವರ ವರದಿ ಸಂಖ್ಯೆ ಎಂ.ಎ.ಜಿ.ಸಿ.ಆರ್. 191/18-19 ದಿನಾಂಕ 09-10-2018.

ವಿಷಯಕ್ಕೆ ಸಂಬಂಧಿಸಿದಂತೆ ಚಿಕ್ಕಮಗಳೂರು ತಾಲ್ಲೂಕು ಅಂಬಳ ಹೋಬಳಿ ಮರ್ಚೆ ಸ.ನಂ 134 ರಲ್ಲಿ 10-00 ಎಕರೆ ಎಂ.ಸ್ಯಾಂಡ್ ತಯಾರಿಸುವ ಉದ್ದೇಶಕ್ಕಾಗಿ ಕಲ್ಲುಗಣಿ ಗುತ್ತಿಗೆ ಯನ್ನು ಮೆ:ವೇವಿರಮ್ಮ ಸ್ಪೋನ್ ಕ್ರಷರ್ ರವರಿಗೆ ನಿರಾಕ್ಷೇಪಣಾ ಪತ್ರ ಕೋರಿರುವ ಕುರಿತು ವರದಿ ನೀಡಲು ಮಾನ್ಯ ಜಿಲ್ಲಾಧಿಕಾರಿಗಳು ಉಲ್ಲೇಖ ಪತ್ರ 01 ರನ್ವಯ ಸೂಚಿಸಿರುವಂತೆ ತಹಸೀಲ್ದಾರ್ ಚಿಕ್ಕಮಗಳೂರು ರವರು ಉಲ್ಲೇಖ-2 ರಂತೆ ವರದಿ ಸಲ್ಲಿಸಿರುತ್ತಾರೆ.


ತಹಸೀಲ್ದಾರ್ ಚಿಕ್ಕಮಗಳೂರು ರವರು ತಮ್ಮ ವರದಿಯಲ್ಲಿ ಮರ್ಚೆ ಗ್ರಾಮದ ಸ.ನಂ 134 ರಲ್ಲಿ 349-10 ಎಕರೆ ಜಮೀನು ಗೋಮಾಳ ಇದ್ದು 60-00 ಎಕರೆ ರಾಜ್ಯಅರಣ್ಯ ಎಂದು ವರ್ಗೀಕರಣವಾಗಿದ್ದು ಜಮೀನಿನ 500 ಮೀಟರ್ ಅವರಣದಲ್ಲಿ ಜನವಸತಿ ಪ್ರದೇಶ ಹಾಗೂ ವನ್ಯ ಪ್ರಾಣಿಗಳ ನೆಲೆ, ಸಾರ್ವಜನಿಕ ಕಟ್ಟಡ ಕಂಡು ಬಂದಿರುವುದಿಲ್ಲ ಮತ್ತು ಜಮೀನಿಗೆ ಸಂಬಂಧಿಸಿದಂತೆ ಸ್ವಾಯಾಂಶಯದಲ್ಲಿ ಯಾವುದೇ ಪ್ರಕರಣ ದಾಖಲಾಗಿರುವುದಿಲ್ಲ ಹಾಗೂ ಜನ ಜೀವನಕ್ಕೆ ತೊಂದರೆ ಉಂಟಾಗುವ ಸಂಭವಗಳು ಇರುವುದಿಲ್ಲ ಎಂದು ತಮ್ಮ ವರದಿಯಲ್ಲಿ ನಮೂದಿಸಿರುತ್ತಾರೆ.

ತಹಸೀಲ್ದಾರ್ ಚಿಕ್ಕಮಗಳೂರು ರವರು ಈ ಕಛೇರಿಗೆ ಸಲ್ಲಿಸಿರುವ ವರದಿ ಮತ್ತು ಕಡತದಲ್ಲಿ ಲಭ್ಯವಿರುವ ದಾಖಲೆಗಳನ್ನು ಪರಿಶೀಲಿಸಿದ ಚಿಕ್ಕಮಗಳೂರು ತಾಲ್ಲೂಕು ಅಂಬಳ ಹೋಬಳಿ ಮರ್ಚೆ ಗ್ರಾಮದ ಸ.ನಂ 134 ರಲ್ಲಿ



ಹಾಲಿ ಪಹಣಿ ದಾಖಲೆಯಂತೆ 415-12 ಎಕರೆ ಇದ್ದು ಈ ಪೈಕಿ ರಾಜ್ಯಅರಣ್ಯ 60-00 ಮತ್ತು ಗೋಮಾಳ 349-10 ಎಕರೆ ನಮೂದಾಗಿರುತ್ತದೆ. ಎಂ.ಸ್ಯಾಂಡ್ ತಯಾರಿಸುವ ಉದ್ದೇಶಕ್ಕಾಗಿ ಕಲ್ಲುಗಣಿ ಗುತ್ತಿಗೆ ಯನ್ನು ಮ:ದೇವಿರಮ್ಮ ಸ್ಕೋನ್ ಕ್ರಷರ್ ರವರು ಕೋರಿರುವ ಪ್ರದೇಶವು ತಹಸೀಲ್ದಾರ್ ರವರ ವರದಿಯಂತೆ 500-ಮೀಟರ್ ಆವರಣದಲ್ಲಿ ಜನವಸತಿ ಪ್ರದೇಶ ಹಾಗೂ ವಸ್ಯ ಪ್ರಾಣಿಗಳ ನೆಲೆಸಾರ್ವಜನಿಕ ಕಟ್ಟಡ ಕಂಡು ಬಂದಿರುವುದಿಲ್ಲ ಮತ್ತು ಜಮೀನಿಗೆ ಸಂಬಂಧಿಸಿದಂತೆ ನ್ಯಾಯಾಲಯದಲ್ಲಿ ಯಾವುದೇ ಪ್ರಕರಣ ದಾಖಲಾಗಿರುವುದಿಲ್ಲ. ಹಾಗೂ ಜನ ಜೀವನಕ್ಕೆ ತೊಂದರೆ ಉಂಟಾಗುವ ಸಂಭವಗಳು ಇರುವುದಿಲ್ಲವಾದ್ದರಿಂದ ಕಲ್ಲುಗಣಿ ಗುತ್ತಿಗೆ ನೀಡುವ ಬಗ್ಗೆ ನಿರಾಕ್ಷೇಪಣಾ ಪತ್ರ ನೀಡಲು ಶಿಫಾರಸ್ಸು ಮಾಡಬಹುದಾಗಿರುತ್ತದೆ.

ತಮ್ಮ ವಿಶ್ವಾಸಿ



  
ಉಪವಿಭಾಗಾಧಿಕಾರಿ

ಕೃದಾಯ ಉಪವಿಭಾಗ  
ಚಿಕ್ಕಮಗಳೂರು

ಪ್ರಾದೇಶಿಕ ಕಛೇರಿ :

ಕರ್ನಾಟಕ ರಾಜ್ಯ ಮಾಲಿನ್ಯ ನಿಯಂತ್ರಣ ಮಂಡಳಿ,  
ನಂ. 252, 3ನೇ ಅಡ್ಡರಸ್ತೆ, 4ನೇ ಹಂತ,  
ಸಿ.ಡಿ.ಎ. ಲೇಔಟ್, ಕಲ್ಯಾಣ ನಗರ,  
ಜ್ಯೋತಿನಗರ ಅಂಚೆ,  
ಚಿಕ್ಕಮಗಳೂರು - 577 102.  
e-mail: ckm@kspcb.gov.in

Regional Office:  
Karnataka State Pollution Control Board  
No.: 252, 3rd Cross, 4th Phase,  
C.D.A. Layout, Kalyananagar,  
Jyothinagar Post, Chikmagalur - 577 102.  
Tel: 08262-221694  
website : http:// kspcb.gov.in



towards a cleaner Karnataka

ನಂ. ಮಾನಿಮಂ/ಪಅ/ಚಿಕ್ಕಮ/2018-19/

545

ದಿನಾಂಕ: 08/08/2018

ಗೆ,  
ನಿರ್ದೇಶಕರ ಕಛೇರಿ,  
ರಣಿ ಮತ್ತು ಭೂವಿಜ್ಞಾನ ಇಲಾಖೆ,  
ನಂ-49, ಐನಿಜ ಭವನ,  
ಆರ್.ಸಿ. ರಸ್ತೆ, ಬೆಂಗಳೂರು-01.

ನಿರ್ದೇಶಕರ ಕಛೇರಿ  
ರಣಿ ಮತ್ತು ಭೂ ವಿಜ್ಞಾನ ಇಲಾಖೆ  
Office of the Director  
Dept. of Mines & Geology  
14 AUG-2018  
24 8546  
ಬೆಂಗಳೂರು - 560 001.  
Bangalore - 560 001.

ಮಾನ್ಯರೇ,

ವಿಷಯ: ಮೆ|| ಶ್ರೀ ದೇವಿರಮ್ಮ ಸ್ಟೋನ್ ಕ್ರಷರ್ ರವರು ಚಿಕ್ಕಮಗಳೂರು ಜಿಲ್ಲೆ ಚಿಕ್ಕಮಗಳೂರು ತಾಲ್ಲೂಕು ಮಲ್ಟಿ ಗ್ರಾಮದ ಸರ್ವೆ ನಂ-134 ರ 10.00 ಎಕರೆ ಪ್ರದೇಶದಲ್ಲಿ ಎಂ-ಸ್ಟ್ಯಾಂಡ್ ತಯಾರಿಸುವ ಉದ್ದೇಶಕ್ಕಾಗಿ KMMCR-1994 ರ ಅಧ್ಯಕ್ಷತೆ-2018 ರ ನಿಯಮ 31-ZC ರಂತೆ ಕಲ್ಲುಗಣಿ ಗುತ್ತಿಗೆಗಾಗಿ ಕೋರಿ ಅರ್ಜಿ ಸಲ್ಲಿಸಿರುವ ಕುರಿತು.  
ಉಲ್ಲೇಖ: ತಮ್ಮ ಪತ್ರ ನಂ.ಬಿ.ಇ.ಇ/ಉನಿ(ಐ.ಅ)/ಎಂ-ಸ್ಟ್ಯಾಂಡ್/ಕರಗು-2/ಕರಗು ಅನ-20/2018/2018-19/3153 ದಿನಾಂಕ: 01.08.2018.

Handwritten initials and marks on the left margin.

\*\*\*\*\*

ಮೇಲ್ಕಂಡ ವಿಷಯಕ್ಕೆ ಸಂಬಂಧಿಸಿದಂತೆ, ಉಲ್ಲೇಖ ಪತ್ರದಲ್ಲಿ ಮೆ|| ಶ್ರೀ ದೇವಿರಮ್ಮ ಸ್ಟೋನ್ ಕ್ರಷರ್ ರವರು ಚಿಕ್ಕಮಗಳೂರು ಜಿಲ್ಲೆ ಚಿಕ್ಕಮಗಳೂರು ತಾಲ್ಲೂಕು ಮಲ್ಟಿ ಗ್ರಾಮದ ಸರ್ವೆ ನಂ-134 ರ 10.00 ಎಕರೆ ಪ್ರದೇಶದಲ್ಲಿ ಎಂ-ಸ್ಟ್ಯಾಂಡ್ ತಯಾರಿಸುವ ಉದ್ದೇಶಕ್ಕಾಗಿ KMMCR-1994 ರ ಅಧ್ಯಕ್ಷತೆ-2018 ರ ನಿಯಮ 31-ZC ರಂತೆ ಕಲ್ಲುಗಣಿ ಗುತ್ತಿಗೆಗಾಗಿ ಕೋರಿ ಅರ್ಜಿ ಸಲ್ಲಿಸಿರುವ ಸಂಬಂಧ, ಕಲ್ಲು ಗಣಿಗುತ್ತಿಗೆ ಮಂಜೂರು ಮಾಡಲು ಮಂಡಳಿಯಿಂದ ನಿರಾಕ್ಷೇಪಣಾ ಪತ್ರ ನೀಡಲು ಕೋರಿರುತ್ತೀರಿ.

ತಾವುಗಳು ಕೋರಿರುವಂತೆ, ಕಟ್ಟಡ ಕಲ್ಲು ಗಣಿಗಾಲಿಗೆ ಪದುವಣತೆಯು ಮಂಡಳಿಯ ಕಾರ್ಯವ್ಯಾಪ್ತಿಯಡಿ ಒಳಪಡುವುದಿಲ್ಲ, ಆದ್ದರಿಂದ ಕಟ್ಟಡ ಕಲ್ಲುಗಣಿಗಾಲಿಗೆ ಪದುವಣತೆಗೆ ಮಂಡಳಿಯಿಂದ ಯಾವುದೇ ಸಮ್ಮತಿ/ನಿರಾಕ್ಷೇಪಣಾ ಪತ್ರ ಪಡೆಯುವ ಅವಶ್ಯಕತೆ ಇರುವುದಿಲ್ಲ.

ಇದನ್ನು ತಮ್ಮ ಮಾಹಿತಿಗಾಗಿ ಸಲ್ಲಿಸಿದೆ.

ತಮ್ಮ ನಿಲ್ದಾಸಿ,  
Kupesh  
08/08/18  
ಪರಿಷರ ಅಧಿಕಾರಿ,  
ಕ್ರ.ಮಾ.ನಿ.ಮಂ., ಚಿಕ್ಕಮಗಳೂರು

ಕರ್ನಾಟಕ ಉಪಖನಿಜ ರಿಯಾಯಿತಿ ನಿಯಮಾವಳಿ 1994 ರ ತಿದ್ದುಪಡಿ ನಿಯಮಗಳು-2016 ರ ನಿಯಮ 31-ZC ರಂತೆ ಚಿಕ್ಕಮಗಳೂರು ತಾಲ್ಲೂಕು, ಮರಳಿ ಗ್ರಾಮದ ಸರ್ವೆ ನಂಬರ್ 134 ರಲ್ಲಿ 10-00 ಎಕರೆ ಪ್ರದೇಶದಲ್ಲಿ ಉತ್ಪಾದಿತ ಮರಳು (M-Sand) ತಯಾರಿಸುವ ಉದ್ದೇಶಕ್ಕಾಗಿ ಕಟ್ಟಡ ಕಲ್ಲು ಗಣಿ ಗುತ್ತಿಗೆ ಮಂಜೂರಾತಿ ಕೋರಿ ಮೆ|| ದೇವಿರಮ್ಮ ಸ್ಟೋನ್ ಕ್ರಾಸರ್ಸ್, ಇವರು ಸಲ್ಲಿಸಿರುವ ಅರ್ಜಿ ಸಂಖ್ಯೆ: 20/2016-17 ಮತ್ತು ದಿ: 28-09-2016 ರ ತಾಂತ್ರಿಕ ವರದಿ.

ಕ್ರಮ ಸಂಖ್ಯೆ	ಕೋರಿರುವ ಅಂಶಗಳು	ತಾಂತ್ರಿಕ ವರದಿ
1	ಅರ್ಜಿತ ಪ್ರದೇಶವು ಸರ್ಕಾರಿ/ ಕಂದಾಯ ಭೂಮಿ/ ಗೋಮಾಳ/ ಅರಣ್ಯ/ ಪಟ್ಟಣ ಭೂಮಿಯೇ ಅಥವಾ ಮಂಜೂರಾತಿ ಪಟ್ಟಣ ಭೂಮಿಯೇ	ಅರ್ಜಿತ ಪ್ರದೇಶವು ಪಹಣಿಯಂತೆ ಗೋಮಾಳ ಪ್ರದೇಶವಾಗಿರುತ್ತದೆ.
2	ಸೂಚಿತ ಪ್ರದೇಶವು ಎಂ-ಸ್ಯಾಂಡ್ ಉತ್ಪಾದಿಸಲು, ಕಟ್ಟಡ ಕಲ್ಲು ಗಣಿಗುತ್ತಿಗೆ ಮಂಜೂರು ಮಾಡಲು ಯೋಗ್ಯವಿದೆಯೇ? ಹಾಗೂ ಗುತ್ತಿಗೆ ಮಂಜೂರು ಮಾಡಲು ಮುಕ್ತವಾಗಿದೆಯೇ?	ಅರ್ಜಿತ ಪ್ರದೇಶದಲ್ಲಿ ಕಟ್ಟಡ ಕಲ್ಲು ಗಣಿಗಾರಿಕೆ ಮಾಡಿ ಎಂ-ಸ್ಯಾಂಡ್ ಉತ್ಪಾದನೆ ಮಾಡಲು ಉತ್ತಮ ಗುಣಮಟ್ಟದ ಗ್ರಾನೈಟಿಕ್ ನೈಸ್ ಶಿಲೆಯು ಲಭ್ಯವಿದ್ದು, ಗುತ್ತಿಗೆ ಮಂಜೂರಾತಿಗೆ ಮುಕ್ತವಾಗಿರುತ್ತದೆ.
3	ಕರ್ನಾಟಕ ಉಪಖನಿಜ ರಿಯಾಯಿತಿ ನಿಯಮಾವಳಿ 1994 ರ ನಿಯಮ-6(2) ರಲ್ಲಿ ನಿಗದಿಪಡಿಸಿರುವಂತೆ ಅರ್ಜಿತ ಪ್ರದೇಶವು ಸಾರ್ವಜನಿಕ ರಚನೆಗಳಿಂದ ಇರುವ ಅಂತರದ ವಿವರ ನೀಡುವುದು.	ಅರ್ಜಿತ ಪ್ರದೇಶದಿಂದ 200 ಮೀಟರ್ ವ್ಯಾಪ್ತಿಯೊಳಗೆ ಯಾವುದೇ ಸಾರ್ವಜನಿಕ ರಚನೆಗಳು ಇರುವುದಿಲ್ಲ.
4	ಅರ್ಜಿತ ಪ್ರದೇಶದಲ್ಲಿ ಭೂಮಟ್ಟದಿಂದ 6 ಮೀಟರ್ ಕೆಳಗಿನವರೆಗೆ ಗಣಿಗಾರಿಕೆ ನಡೆಸಿದಲ್ಲಿ ದೊರೆಯುವ ಖನಿಜದ ಪ್ರಮಾಣ	ಅರ್ಜಿತ ಪ್ರದೇಶದಲ್ಲಿ ಗ್ರಾನೈಟಿಕ್ ನೈಸ್ ನಿಕ್ಷೇಪವು ಗುಡ್ಡದೋಪಾದಿಯಲ್ಲಿ ಭೂಮಟ್ಟದಿಂದ ಸರಾಸರಿ 20 ರಿಂದ 25 ಮೀಟರ್ ಎತ್ತರವಿದ್ದು, (Gentle slope towards West) ಇದರಲ್ಲಿ ಸುಮಾರು 03 ರಿಂದ 04 ಮೀಟರ್‌ವರೆಗೆ ಗಟ್ಟಿ ಮಣ್ಣು ಮತ್ತು ಅನುಪಯುಕ್ತ ಮೆದು ಶಿಲೆಯಿಂದ (Weathered rock) ಕೂಡಿರುತ್ತದೆ. ಸದರಿ ಪ್ರದೇಶದಲ್ಲಿ ಭೂಮಟ್ಟದಿಂದ 6 ಮೀಟರ್ ಕೆಳಗಿನವರೆಗೆ ಗಣಿಗಾರಿಕೆ ನಡೆಸಿದಲ್ಲಿ ಅಂದಾಜು 24,00,000 ಮೆಟ್ರಿಕ್ ಟನ್ ಕಟ್ಟಡ ಕಲ್ಲು ಉಪ ಖನಿಜ ದೊರೆಯಬಹುದೆಂದು ಅಂದಾಜಿಸಲಾಗಿದೆ.
5	ಅರ್ಜಿತ ಪ್ರದೇಶದಲ್ಲಿ ಈ ಹಿಂದೆ ಗಣಿಗಾರಿಕೆ ನಡೆದಿದ್ದಲ್ಲಿ ಸದರಿ ಪ್ರದೇಶದಲ್ಲಿ ತೆಗೆದಿರುವ ಅಂದಾಜು ಖನಿಜದ ಪ್ರಮಾಣದ ವಿವರ	ಸದರಿ ಅರ್ಜಿತ ಪ್ರದೇಶದಲ್ಲಿ ಯಾವುದೇ ಕಲ್ಲು ಗಣಿಗಾರಿಕೆ ನಡೆದಿರುವುದಿಲ್ಲ.


6	ಸೂಚಿತ ಕಲ್ಲು ಗಣಿ ಪ್ರದೇಶದ ಛಾಯಾಚಿತ್ರ (Panorama View). ಉಪ ನಿರ್ದೇಶಕರು/ಹಿರಿಯ ಭೂವಿಜ್ಞಾನಿ ರವರಿಂದ ದೃಢೀಕೃತ ಅಕ್ಷಾಂಶ-ರೇಖಾಂಶಗಳನ್ನು ಒಳಗೊಂಡ ನೀಲಿ ನಕಾಶೆಗಳು	ಅರ್ಜಿ ಪ್ರದೇಶದ ಛಾಯಾಚಿತ್ರಗಳೊಂದಿಗೆ ಕಂದಾಯ ಮತ್ತು ಗಣಿ ಮತ್ತು ಭೂವಿಜ್ಞಾನ ಇಲಾಖೆ ಅಧಿಕಾರಿಗಳು ಜಂಟಿಯಾಗಿ ಸ್ಥಳ ಪರಿಶೀಲನೆ ನಡೆಸಿ ಸಂಬಂಧಿಸಿದ ದೃಢೀಕೃತ ಅಕ್ಷಾಂಶ-ರೇಖಾಂಶಗಳನ್ನೊಳಗೊಂಡ ನೀಲಿ ನಕ್ಷೆಯನ್ನು ಲಗತ್ತಿಸಿದೆ.					
7	ಅರ್ಜಿದಾರರು ಹೊಂದಿರುವ ಎಂ-ಸ್ಯಾಂಡ್ ಘಟಕದ ಹಾಗೂ ಎಂ-ಸ್ಯಾಂಡ್ ಉತ್ಪಾದನೆಯ ವಿವರ (ದಿನಾಂಕ: 12-08-2016 ರ ಪೂರ್ವದಲ್ಲಿ Commissioned or Operational ನಲ್ಲಿ ಇರಬೇಕು)	ಅರ್ಜಿದಾರರು, ಬೆಕ್ಕಮಗಳೂರು ತಾಲ್ಲೂಕಿನ ಮರ್ಲೆ ಗ್ರಾಮದ ಸರ್ವೆ ನಂ. 377 ರಲ್ಲಿ ಮು   ದೇವಿರಮ್ಮ ಸ್ಟೋನ್ ಕ್ರಷರ್ ಘಟಕ ಹೊಂದಿದ್ದು, ಸದರಿ ಘಟಕದಿಂದ ಪಾರ್ಷ್ವಿಕವಾಗಿ 59,400 ಮೆಟ್ರಿಕ್ ಟನ್ ಎಂ-ಸ್ಯಾಂಡ್ ಉತ್ಪಾದನೆ ಮಾಡುತ್ತಿರುವುದಾಗಿ ತಿಳಿಸಿರುತ್ತಾರೆ.					
7(a)	ಅರ್ಜಿದಾರರು ಎಂ-ಸ್ಯಾಂಡ್ ಉತ್ಪಾದಿಸಿ ಸಾರ್ವಜನಿಕ ಮಾರಾಟ ಮಾಡಿರುವ Invoice Bill ಗಳನ್ನು (ಎಂ-ಸ್ಯಾಂಡ್ ಮಾರಾಟ ಬಿಲ್ಲು) ಸಂಗ್ರಹಿಸಿ ಸಲ್ಲಿಸುವುದು.	ಅರ್ಜಿದಾರರಿಂದ Invoice ಬಿಲ್ಲುಗಳನ್ನು ಪಡೆಯಲು ಕ್ರಮವಹಿಸಲಾಗುವುದು.					
ಕ್ರಮ ಸಂಖ್ಯೆ	ಎಂ-ಸ್ಯಾಂಡ್ ಘಟಕ ಹೊಂದಿರುವವರ ಹೆಸರು & ವಿಳಾಸ	ಗ್ರಾಮ & ಸರ್ವೆ ಸಂಖ್ಯೆ	ಎಂ-ಸ್ಯಾಂಡ್ ಘಟಕ ಸ್ಥಾಪಿಸಿ ಎಂ-ಸ್ಯಾಂಡ್ ಉತ್ಪಾದನೆ ಪ್ರಾರಂಭಿಸಿದ ದಿನಾಂಕ	ಕ್ರಷರ್ ಘಟಕದ ಸಾಮರ್ಥ್ಯ (TPH ಗಳಲ್ಲಿ)	ಉತ್ಪಾದನಾ ಪ್ರಮಾಣ (MT ಗಳಲ್ಲಿ)	ಕ್ರ. ಸಂ. 6 ರಲ್ಲಿ ನಮೂದಿಸಿರುವ ಎಂ-ಸ್ಯಾಂಡ್ ಉತ್ಪಾದನೆಗೆ ಅವಶ್ಯವಿರುವ ಕಟ್ಟಡ ಕಟ್ಟಿನ ಪ್ರಮಾಣ (MT ಗಳಲ್ಲಿ)	ಪ್ರಸ್ತುತ ಎಂ ಸ್ಯಾಂಡ್ ಉತ್ಪಾದನೆಯನ್ನು ದ್ವಿಗುಣಗೊಳಿಸಲು ಬೇಡಿಕೆ ಇರುವ ಕಟ್ಟಡ ಕಟ್ಟಿನ ಅಂದಾಜು ಪ್ರಮಾಣ (MT ಗಳಲ್ಲಿ)
1	ಮು   ದೇವಿರಮ್ಮ ಸ್ಟೋನ್ ಕ್ರಷರ್, ಸರ್ವೆ ನಂ. 377, ಮರ್ಲೆ ಗ್ರಾಮ & ಅಂಡೆ, ಬೆಕ್ಕಮಗಳೂರು ತಾಲ್ಲೂಕು.	ಮರ್ಲೆ 377	12-08-2016 ರ ಪೂರ್ವದಲ್ಲಿ ಎಂ-ಸ್ಯಾಂಡ್ ಘಟಕ ಸ್ಥಾಪಿಸಿ ಎಂ-ಸ್ಯಾಂಡ್ ಉತ್ಪಾದಿಸಲಾಗುತ್ತಿದೆ.	50	59,400	60,000	1,20,000
8	ಕಲ್ಲು ಗಣಿ ಗುತ್ತಿಗೆ ಕೋರಿರುವ ಪ್ರದೇಶವು ಅರ್ಜಿದಾರರು ಹೊಂದಿರುವ ಚಾಲ್ತಿ ಎಂ-ಸ್ಯಾಂಡ್ ಘಟಕ ಹಾಗೂ ಎಂ-ಸ್ಯಾಂಡ್ ಉತ್ಪಾದನೆಯನ್ನು ಕಾರ್ಯಾರಂಭ ಮಾಡಿರುವ ಘಟಕದ ಪ್ರದೇಶದಿಂದ ಇರುವ ಅಂತರ ಹಾಗೂ ನಕಾಶೆ (GPS ಉಪಕರಣದ ಮೂಲಕ ದೂರವನ್ನು ಅಳತೆ ಮಾಡುವುದು ಹಾಗೂ ಗ್ರಾಮ ನಕಾಶೆಯಲ್ಲಿ ಎಂ-ಸ್ಯಾಂಡ್ ಘಟಕ ಇರುವ		ಸದರಿ ಮಾಹಿತಿಯನ್ನು ಗ್ರಾಮ ನಕಾಶೆಯಲ್ಲಿ ಎಂ-ಸ್ಯಾಂಡ್ ಘಟಕ ಇರುವ ಪ್ರದೇಶ ಹಾಗೂ ಕಲ್ಲು ಗಣಿ ಗುತ್ತಿಗೆ ಕೋರಿರುವ ಪ್ರದೇಶವನ್ನು ಗುರುತಿಸಿ ಲಗತ್ತಿಸಿದೆ.				

	<p>ಪ್ರದೇಶ ಹಾಗೂ ಕಲ್ಲು ಗಣಿ ಗುತ್ತಿಗೆ ಕೋರಿರುವ ಪ್ರದೇಶವನ್ನು ಗುರುತಿಸಿ ಸಲ್ಲಿಸುವುದು). ಎಂ ಸ್ಯಾಂಡ್ ಘಟಕಗಳ ಕ್ರಷರ್ ಲೈಸೆನ್ಸ್ (ನಮೂನೆ-ಸಿ) ದೃಢೀಕರಿಸಿ ಲಗತ್ತಿಸುವುದು.</p>	
9	<p>ಕಲ್ಲು ಗಣಿ ಗುತ್ತಿಗೆ ಕೋರಿರುವ ಪ್ರದೇಶವು ದೊರೆಯುವ ಕಟ್ಟಡ ಕಲ್ಲಿನ (ಕಚ್ಚಾವಸ್ತು) Random Samples ಗಳನ್ನು ತಾಂತ್ರಿಕ ಅಧಿಕಾರಿಗಳು ಖುದ್ದಾಗಿ ಸಂಗ್ರಹಿಸಿ, ಕಟ್ಟಡ ಕಲ್ಲಿನಿಂದ ಉತ್ಪಾದಿಸುವ ಎಂ-ಸ್ಯಾಂಡ್ ಕಟ್ಟಡ ಕಟ್ಟಲು ಸೂಕ್ತವಿರುವ ಬಗ್ಗೆ ಲೋಕೋಪಯೋಗಿ ಇಲಾಖೆ ಪ್ರಯೋಗ ಶಾಲೆ/NABL ಅನುಮೋದಿತ ಪ್ರಯೋಗ ಶಾಲೆಗಳಲ್ಲಿ ಪರೀಕ್ಷಿಸಿ ದೃಢೀಕೃತ ವಿಶ್ಲೇಷಣಾ ವರದಿ ಪಡೆದು ಸಲ್ಲಿಸುವುದು. (ಈ ಸಂಬಂಧ ತಗಲುವ ವೆಚ್ಚವನ್ನು ಅರ್ಜಿದಾರರಿಂದ ಭರಿಸುವುದು)</p>	<p>ಕಟ್ಟಡ ಕಲ್ಲಿನ (ಕಚ್ಚಾವಸ್ತು) Random Samples ಗಳನ್ನು ಸಂಗ್ರಹಿಸಿ ವಿಶ್ಲೇಷಣಾ ವರದಿಗಾಗಿ ಸಲ್ಲಿಸಿದೆ.</p>
10	<p>ಅರ್ಜಿದಾರರು ಈಗಾಗಲೇ ಹೊಂದಿರುವ ಎಂ-ಸ್ಯಾಂಡ್ ಘಟಕದಿಂದ ಉತ್ಪಾದಿಸುತ್ತಿರುವ ಎಂ- ಸ್ಯಾಂಡ್, ಕಟ್ಟಡ ಕಟ್ಟಲು ಸೂಕ್ತವಿರುವ ಬಗ್ಗೆ ಲೋಕೋಪಯೋಗಿ ಇಲಾಖೆ ಪ್ರಯೋಗ ಶಾಲೆ/NABL ಅನುಮೋದಿತ ಪ್ರಯೋಗ ಶಾಲೆಗಳಲ್ಲಿ ಪರೀಕ್ಷಿಸಿ ದೃಢೀಕೃತ ವಿಶ್ಲೇಷಣಾ ವರದಿ ಪಡೆದು ಸಲ್ಲಿಸುವುದು.</p>	<p>ಸದರಿ ಘಟಕದ ಎಂ- ಸ್ಯಾಂಡ್ ಮಾದರಿಯ ರಸಾಯನಿಕ ವಿಶ್ಲೇಷಣಾ ವರದಿಯನ್ನು ಈಗಾಗಲೇ ಪಡೆಯಲಾಗಿದ್ದು, ಸದರಿ ಘಟಕದಲ್ಲಿ ಉತ್ಪಾದಿಸುತ್ತಿರುವ ಎಂ-ಸ್ಯಾಂಡ್ ಕಟ್ಟಡ ಕಟ್ಟಲು ಸೂಕ್ತವಾಗಿರುತ್ತದೆ.</p>
11	<p>ಅರ್ಜಿದಾರರು ಈಗಾಗಲೇ ಹೊಂದಿರುವ ಬಾಲ್ಟಿ ಕಟ್ಟಡ ಕಲ್ಲು ಗಣಿ ಗುತ್ತಿಗೆಗಳ ವಿವರ:-</p>	<p>ಅರ್ಜಿದಾರರ (ಮೆ   ದೇವಿರಮ್ಮ ಸ್ಟೋನ್ ಕ್ರಷರ್) ಹೆಸರಿನಲ್ಲಿ ಯಾವುದೇ ಕಲ್ಲು ಗಣಿ ಗುತ್ತಿಗೆಗಳು ಇರುವುದಿಲ್ಲ. ಕಲ್ಲು ಗಣಿ ಗುತ್ತಿಗೆ ಹೊಂದಿರುವ ಗುತ್ತಿಗೆದಾರರಿಂದ ಕಟ್ಟಡ ಕಲ್ಲನ್ನು ಪಡೆದು ಎಂ-ಸ್ಯಾಂಡ್ ಉತ್ಪಾದನೆ ಮಾಡುತ್ತಿದ್ದಾರೆ.</p>




ಕ್ರಮ ಸಂಖ್ಯೆ	ಕಲ್ಲು ಗಣಿ ಗುತ್ತಿಗೆದಾರರ ಹೆಸರು & ವಿಳಾಸ	ತಾಲ್ಲೂಕು	ಗ್ರಾಮ & ಸರ್ವೆ ನಂಬರ್	ವಿಸ್ತೀರ್ಣ (ಎಕರೆ/ಗುಂಟೆಗಳಲ್ಲಿ)	ಪರಿಸರ ಅನುಮತಿ ಪತ್ರದಲ್ಲಿ ನಿಗದಿಪಡಿಸಿರುವ ವಾರ್ಷಿಕ ಉತ್ಪಾದನಾ ಮಿತಿ (MT ಗಳಲ್ಲಿ)
1	2	3	4	5	6
ಅನ್ವಯಿಸುವುದಿಲ್ಲ					
12	ಅರ್ಜಿದಾರರು ಸರ್ಕಾರಕ್ಕೆ ರಾಜಧಾನಿ, ಪರಿಸರ ಸಂರಕ್ಷಣಾ ಶುಲ್ಕ ಇತರೇ ಯಾವುದಾದರೂ ಬಾಕಿ ಪಾವತಿಸಬೇಕಾಗಿದ್ದಲ್ಲಿ ವಿವರಗಳನ್ನು ನೀಡುವುದು.			---ಇರುವುದಿಲ್ಲ---	
13	ಅರ್ಜಿದಾರರು ಹೊಂದಿರುವ ಚಾಲ್ತಿ ಕಲ್ಲು ಗಣಿಗುತ್ತಿಗೆ ಪ್ರದೇಶಗಳನ್ನು ಒತ್ತುಪರಿ ಮಾಡಿ, ಉಪಖನಿಜ ತೆಗೆದಿದ್ದಲ್ಲಿ ವಿವರ ನೀಡುವುದು.			ಅನ್ವಯಿಸುವುದಿಲ್ಲ	
14	ಅರ್ಜಿದಾರರ ವಿರುದ್ಧ ಅಕ್ರಮ ಗಣಿ ಚಟುವಟಿಕೆ ಸಂಬಂಧ ಪೊಕದ್ದಮೆ ದಾಖಲಿಸಿದ್ದಲ್ಲಿ ಅಥವಾ ದಂಡ ವಿಧಿಸಿದ್ದಲ್ಲಿ ವಿವರ ನೀಡುವುದು. ಸದರಿ ಪೊಕದ್ದಮೆಯ ಪ್ರಸ್ತುತ ಹಂತದ ಕುರಿತು ವಿವರ ನೀಡುವುದು.			---ಇರುವುದಿಲ್ಲ---	

ಸ್ಥಳ : ಚಿಕ್ಕಮಗಳೂರು  
ದಿನಾಂಕ: 09-08-2017

  
 ಹಿರಿಯ ಭೂವಿಜ್ಞಾನಿ  
 ಗಣಿ ಮತ್ತು ಭೂವಿಜ್ಞಾನ ಇಲಾಖೆ  
 ಚಿಕ್ಕಮಗಳೂರು

Plan showing the area jointly verified and demarcated to M/S Deveeramma Stone Crushers, Pro. Anusuya (GPA Holder & Sudharshan) for quarrying building stone M-sand quarry in sy.No. 134 of Marie village; Chikkamagaluru Taluk & District over extent of 10-00 acre for obtaining building stone quarrying M-sand lease. (AQL No.20/2016-17)

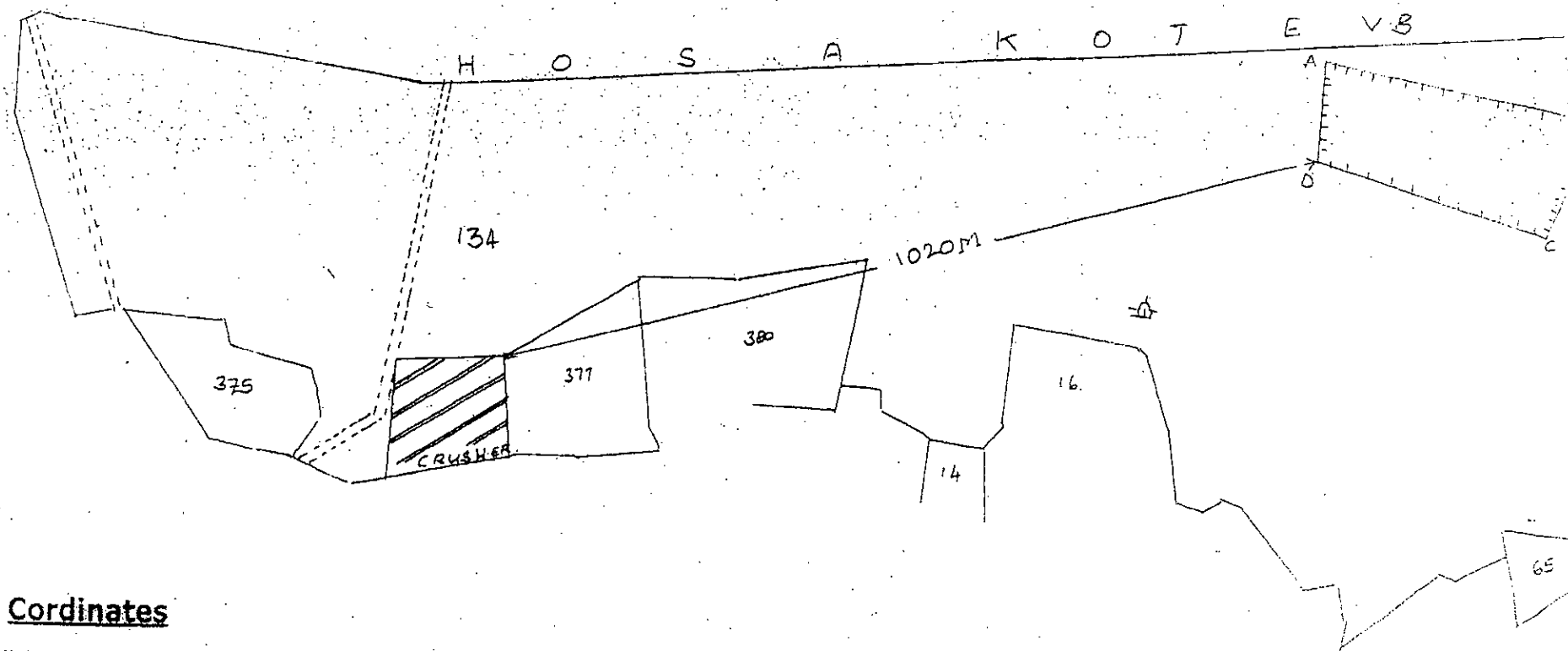
 Area jointly verified 10-00 acre (AQL No.20/2016-17)

Boundaries :  CRUSHER S.Z.

- North : Part of Sy.No 134
- South : Part of Sy.No 134
- East : Part of Sy.No 134
- West : Part of Sy.No 134



Scale : 1" = 660'  
Datum: WGS 84



Cordinates

A	13 17 39.50	75 52 04.40
B	13 17 37.30	75 52 15.50
C	13 17 33.00	75 52 13.50
D	13 17 35.90	75 52 04.10

Govt. Of Karnataka  
Dept. Of Mines & Geology Chikkamagaluru  
M-sand Drawing No: / 2017-18 , area jointly surveyed by revenue taluk surver, RI, VA & DMG Officers. Area inspected by S.G & Geologist, DMG,CKM,Area Traced by JE, DMG, CKM

  
Competent Authority

ಕರ್ನಾಟಕ ಸರ್ಕಾರ

ಸಂಖ್ಯೆ:ಗಭೂಇ/ಉನಿ(ಖ.ಆ)/CKM/ಎಂ-ಸ್ಯಾಂಡ್/ಕಗಗು-05/19-20

5188-5189

ನಿರ್ದೇಶಕರ ಕಛೇರಿ

ಗಣಿ ಮತ್ತು ಭೂ ವಿಜ್ಞಾನ ಇಲಾಖೆ  
ನಂ.49, ಖನಿಜ ಭವನ,

ರೇಸ್ ಕೋರ್ಸ್‌ರಸ್ತೆ, ಬೆಂಗಳೂರು,  
ದಿನಾಂಕ:

ಇವರಿಗೆ,

ಶ್ರೀಮತಿ. ಅನುಸೂಯ

ಪ್ರೊ.ಮೆ:ಶ್ರೀ ದೇವಿರಮ್ಮ ಸ್ಪೋನ್ ಕ್ರಷರ್,

ಜಿ.ಪಿ.ಎ ಹೊಲ್ಟರ್ ಶ್ರೀ. ಹೆಚ್.ಬಿ. ಸುದರ್ಶನ್,

ಮರ್ಲೆ ಗ್ರಾಮ, ಚಿಕ್ಕಮಗಳೂರು ತಾಲ್ಲೂಕು,

ಚಿಕ್ಕಮಗಳೂರು ಜಿಲ್ಲೆ.

ಕರ್ನಾಟಕ ಸರ್ಕಾರ

ದಿನಾಂಕ: 19 FEB 2020

ಮಾನ್ಯರೇ,

ವಿಷಯ: ಚಿಕ್ಕಮಗಳೂರು ಜಿಲ್ಲೆ ಚಿಕ್ಕಮಗಳೂರು ತಾಲ್ಲೂಕು ಮರ್ಲೆ ಗ್ರಾಮದ ಸರ್ವೆ ನಂ-134ರ 10-00 ಎಕರೆ ಪ್ರದೇಶದಲ್ಲಿ ಎಂ-ಸ್ಯಾಂಡ್ ಉತ್ಪಾದನೆಗಾಗಿ ಕಟ್ಟಡ ಕಲ್ಲು ಗಣಿ ಗುತ್ತಿಗೆ ಸಂಖ್ಯೆ:05ರ ಕರಾರು ಪುಸ್ತಕಗಳನ್ನು ಅಮಲ್ಜಾರಿ ಮಾಡುವ ಕುರಿತು.

- ಉಲ್ಲೇಖ:1. ಈ ಕಛೇರಿ ಅಧಿಸೂಚನೆ ಪತ್ರ ಸಂಖ್ಯೆ:ಗಭೂಇ/ಉನಿ(ಖ.ಆ)/ಕಗಗು/ಎಂ-ಸ್ಯಾಂಡ್-21/2016/19-20/2498-2506, ದಿ:02-08-2019.  
2. ಈ ಕಛೇರಿ ತಿದ್ದುಪಡಿ ಅಧಿಸೂಚನೆ ಪತ್ರ ಸಂಖ್ಯೆ:ಗಭೂಇ/ಉನಿ(ಖ.ಆ)/ಕಗಗು/ಎಂ-ಸ್ಯಾಂಡ್-21/2016/19-20/5853-62, ದಿ:24-12-2019.  
3. SEIAA Karnataka ರವರ ಪರಿಸರ ಅನುಮತಿ ಪತ್ರ ಸಂಖ್ಯೆ: SEIAA 414 MIN 2019 dated:18-07-2019.

\*\*\*\*\*

ಶ್ರೀಮತಿ ಅನುಸೂಯ ಪ್ರೊ.ಮೆ:ದೇವಿರಮ್ಮ ಸ್ಪೋನ್ ಕ್ರಷರ್ ಜಿ.ಪಿ.ಎ ಹೊಲ್ಟರ್ ಶ್ರೀ. ಹೆಚ್.ಬಿ. ಸುದರ್ಶನ್ ಆದ ನಿಮಗೆ ಚಿಕ್ಕಮಗಳೂರು ಜಿಲ್ಲೆ ಚಿಕ್ಕಮಗಳೂರು ತಾಲ್ಲೂಕು ಮರ್ಲೆ ಗ್ರಾಮದ ಸರ್ವೆ ನಂ-134ರ 10-00 ಎಕರೆ ಪ್ರದೇಶದಲ್ಲಿ ಕರ್ನಾಟಕ ಉಪಖನಿಜ ರಿಯಾಯಿತಿ (ತಿದ್ದುಪಡಿ) ನಿಯಮಾವಳಿ-2016ರ ನಿಯಮ-31-ZCರಂತೆ ಎಂ-ಸ್ಯಾಂಡ್ ಉತ್ಪಾದನೆಗಾಗಿ ಕಟ್ಟಡ ಕಲ್ಲುಗಣಿ ಗುತ್ತಿಗೆ ಸಂಖ್ಯೆ:05ನ್ನು ಉಲ್ಲೇಖ-02ರ ತಿದ್ದುಪಡಿ ಅಧಿಸೂಚನೆಯನ್ವಯ ದಿನಾಂಕ:18-02-2020 ರಿಂದ ಜಾರಿಗೆ ಬರುವಂತೆ 20 ವರ್ಷಗಳ ಅವಧಿಗೆ ಗುತ್ತಿಗೆ ಕರಾರು ಅಮಲ್ಜಾರಿ ಮಾಡಲಾಗಿರುತ್ತದೆ.

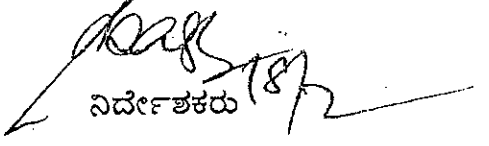
ಕಟ್ಟಡ ಕಲ್ಲುಗಣಿ ಗುತ್ತಿಗೆ ಸಂಖ್ಯೆ:05ರ ಗುತ್ತಿಗೆ ಕರಾರು ಪುಸ್ತಕಗಳನ್ನು ಈ ಪತ್ರದೊಂದಿಗೆ ಲಗತ್ತಿಸಿದೆ. ಕಲ್ಲುಗಣಿ ಗುತ್ತಿಗೆ ಕರಾರು ಪುಸ್ತಕಗಳನ್ನು ಸಂಬಂಧಪಟ್ಟ ಉಪ ನೋಂದಣಾಧಿಕಾರಿ, ಚಿಕ್ಕಮಗಳೂರು ತಾಲ್ಲೂಕು, ಚಿಕ್ಕಮಗಳೂರು ಜಿಲ್ಲೆ ರವರ ಕಛೇರಿಯಲ್ಲಿ 90 ದಿನಗಳ ಒಳಗಾಗಿ ನೋಂದಾಯಿಸಿ ಈ ಕಛೇರಿಗೆ ನೋಂದಾಯಿತ ಗುತ್ತಿಗೆ ಕರಾರು ಪುಸ್ತಕದ ಪ್ರತಿಯನ್ನು ಒದಗಿಸಲು ತಿಳಿಸಿದೆ.

SEIAA Karnataka ರವರಿಂದ ದಿನಾಂಕ:18-07-2019ರಂದು ಜಾರಿ ಮಾಡಿರುವ ಪರಿಸರ ಅನುಮತಿ ಪತ್ರದ ಪ್ರಕಾರ ಕಲ್ಲುಗಣಿ ಗುತ್ತಿಗೆ ಸಂಖ್ಯೆ:05 ರ ಪ್ರದೇಶದಲ್ಲಿ ವಾರ್ಷಿಕ ಸರಾಸರಿ 4,50,180 ಮೆಟ್ರಿಕ್ ಟನ್ ಎಂ-ಸ್ಯಾಂಡ್ ಉತ್ಪಾದನಾ ಪ್ರಮಾಣದ ಮಿತಿಯನ್ನು ನಿಗದಿಪಡಿಸಿದೆ.

19 FEB 2020

ಕಟ್ಟಡ ಕಲ್ಲುಗಣಿ ಗುತ್ತಿಗೆ ಸಂಖ್ಯೆ:05ರ ಕರಾರು ಪುಸ್ತಕದಲ್ಲಿ ವಿಧಿಸಿರುವ ಷರತ್ತು ಮತ್ತು ನಿಬಂಧನೆಗಳನ್ವಯ ಅನುಮೋದಿತ ಕ್ವಾರಿಯಿಂಗ್ ಪ್ಲಾನ್ ಮತ್ತು SEIAA Karnataka ರವರಿಂದ ದಿನಾಂಕ:18-07-2019ರಂದು ಜಾರಿ ಮಾಡಿರುವ ಪರಿಸರ ಅನುಮತಿ ಪತ್ರದ ಷರತ್ತು ಮತ್ತು ನಿಬಂಧನೆಗಳನ್ವಯ ಕಲ್ಲುಗಣಿಗಾರಿಕೆ ನಡೆಸಲು ತಿಳಿಸಿದೆ.

ತಮ್ಮ ವಿಶ್ವಾಸಿ

  
ನಿರ್ದೇಶಕರು

ಪ್ರತಿಯನ್ನು ಮಾಹಿತಿಗಾಗಿ:-

1. ಜಿಲ್ಲಾಧಿಕಾರಿಗಳು ಚಿಕ್ಕಮಗಳೂರು ಜಿಲ್ಲೆ, ಚಿಕ್ಕಮಗಳೂರು.
2. ಜಂಟಿ ನಿರ್ದೇಶಕರು, ಗಣಿ ಮತ್ತು ಭೂವಿಜ್ಞಾನ ಇಲಾಖೆ, ದಕ್ಷಿಣ ವಲಯ ಮೈಸೂರು.
3. ಉಪ ಅರಣ್ಯ ಸಂರಕ್ಷಣಾಧಿಕಾರಿಗಳು, ಚಿಕ್ಕಮಗಳೂರು ಜಿಲ್ಲೆ, ಚಿಕ್ಕಮಗಳೂರು.
4. ತಹಶೀಲ್ದಾರರು, ಚಿಕ್ಕಮಗಳೂರು ತಾಲ್ಲೂಕು, ಚಿಕ್ಕಮಗಳೂರು.
5. ಉಪ ನೋಂದಣಾಧಿಕಾರಿಗಳು, ಚಿಕ್ಕಮಗಳೂರು ತಾಲ್ಲೂಕು, ಚಿಕ್ಕಮಗಳೂರು.
6. ಉಪ ನಿರ್ದೇಶಕರು (ಖನಿಜಾಡಳಿತ), ಗಣಿ ಮತ್ತು ಭೂವಿಜ್ಞಾನ ಇಲಾಖೆ, ಕೇಂದ್ರ ಕಛೇರಿ, ಬೆಂಗಳೂರು.
7. ಹಿರಿಯ ಭೂವಿಜ್ಞಾನಿ, ಗಣಿ ಮತ್ತು ಭೂವಿಜ್ಞಾನ ಇಲಾಖೆ, ಚಿಕ್ಕಮಗಳೂರು.
8. ಲೆಕ್ಕಾಧಿಕಾರಿಗಳು, ಗಣಿ ಮತ್ತು ಭೂವಿಜ್ಞಾನ ಇಲಾಖೆ, ಕೇಂದ್ರ ಕಛೇರಿ, ಬೆಂಗಳೂರು.
9. ನೋಡಲ್ ಅಧಿಕಾರಿ, ಇ-ಸೆಲ್, ಕೇಂದ್ರ ಕಛೇರಿ, ಬೆಂಗಳೂರು.
10. ಅಧೀಕ್ಷಕರು, ಡಿ.ಸಿ.ಬಿ ಶಾಖೆ, ಕೇಂದ್ರ ಕಛೇರಿ, ಬೆಂಗಳೂರು.
11. ಹೆಚ್ಚುವರಿ/ಕಛೇರಿ ಪ್ರತಿ.



GOVERNMENT OF KARNATAKA

DEPARTMENT OF MINES & GEOLOGY

**QUARRYING LEASE/LICENCE DEED**

(FORM-E)

Quarrying Lease/licence No. 05

Name of Lessee/licensee Smt-Anasuya pro. M/s Deviramma Stone crusher.  
Represent by GPA holder sri HB Sudarshan

Date of Grant 23-8-2019  
ಅಧಿ. 23 ಉ. 2019 ಸಂ. 2498-2505/2019

ಅಧಿ. 23 ಉ. 2019 ಸಂ. 2498-2505/2019

Period 20 Twenty years W. E. T. 18-02-2020

Mineral Building Stone.


M-sand purpose.

GOVERNMENT OF KARNATAKA

FORM-E

QUARRYING LEASE/~~QUARRYING LICENCE~~

(Specified Minor Mineral/Non-Specified Minor Mineral)



The INDENTURE made this 18th day of February - 2009 BETWEEN THE GOVERNOR OF KARNATAKA. (Hereinafter referred as the Government" which expression shall, where the context so admits, be deemed to include his successors in office and assigns) of the one part and when the lessee/licensee is an individual.

(1)-(1) When the lessee/licensee in an individual :

Smt Anasuya Poo. M/s Deviramma stone crusher. 1. (Name of the Person).....of (Address and occupation)

by GPA Holder Sri H.B Sudarshan Mark village Chikramagalur (Te) Chikramagalur District.....(hereinafter referred to as "the

lessee/licensee" which expression shall, where the context so admits, be deemed to include his heirs, executors, administrators, representative and permitted assigns)

(2)-(2) When the lessees/licensees are more than one individual

1. (Name of the person).....of (Adress and occupation)

.....and (Name of Person) .....of (Address and occupation).....of address and occupation .....and (2) (Name of Person) .....(hereinafter referred to as "the lessee/ licensee" which expression shall, where the context so admits, be deemed to include their respective heirs, executors, administrators, representative and other permitted assigns).

(3)-(3) When the lessees/licensee is a registered firm or Syndicate

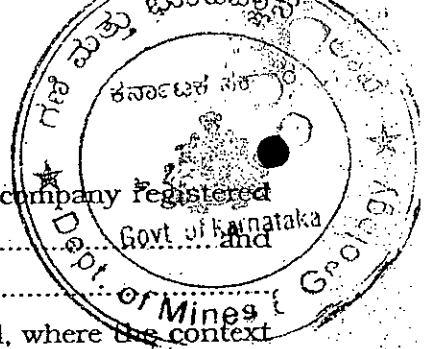
2. (and (3) (Name of person) .....and (Name of Person)

.....of (address).....and (Name of Person) .....of (address).....all carrying on business in partnership at (address of the firm or syndicate) .....registered under (Act which registered) .....(hereinafter referred to as "the lessee/ licensee" which expression shall, when the context so admits, be deemed to include all the partners of the said firm their representative, heirs, executors, administrators and permitted assigns).

(Signature) (GPA Holder)

(4)-(4) The lessee/licensee is a registered company:

(3) and (4) (Name of Company)..... a company registered under (Act under which incorporated)..... having its registered office at (address) ..... (hereinafter referred to as "The lessee / licensee" which expression shall, where the context so admits, be deemed to include its successors and permitted assigns), (4) of the other part.




WHEREAS The lessee / licensee has / have applied to the Competent Authority concerned in accordance with the Karnataka Minor Mineral Concession Rules 1994, (hereinafter referred to as the said Rules) for a quarrying lease / quarrying licence for Building Stone in respect of the lands described in part I of the Schedule hereunder written and has / have deposited with the State Government the sum of Rs. 100000/- as security. AND WHEREAS the Competent Authority, Dept. of mines and Geology has communicated his approval to the grant of this lease / licence.

NOW THIS LEASE WITNESSETH that in consideration of the rents and royalties, covenants and agreements by and in these presents and the Schedule hereunder written reserved and contained and on the part of " lessees / licensees" to be paid observed and performed the State Government hereby grants and demises up to "the lessee/licensee" comes all those the quarries/mines/strata/veins/streams and beds of Building Stone (here state the minerals) hereinafter and in the Scheduled refers to as the Said minerals situated, lying and being in or under the lands which are refered to in Part I of the said Schedule, together with the liberties, powers and privileges to be exercised or (enjoyed in connection herewith which are mentioned in part II of the Schedule subject to restrictions and conditions as to the exercise and enjoyment of such liberties, powers and previlages which are mentioned in Part II of the said Schedule EXCEPT and reserving out are the demise upto the State Government the liberties, powers and privileges mentioned in PART IV of the said Schedule TO HOLD the premises hereby granted and demised upto "the lessees/ licensees from the 15th day of February 200 2020 for the term of 20 Twenty years hence next ensure YIELDING AND PAYING of upto the State Government the several rents and royalties mentioned in the part V of the said Schedule at the respective times herein specified subject to the provision contained in PART VI of the Schedule and the lessee / Lessees / Licensee/ Licensees hereby / covenant / covenants with the State Government as in PART VII of the said schedule expressed and the State Government hereby covenants with the lessee/ lessees in Part VIII of the Schedule is expressed AND it is hereby mutually agreed between the parties hereto as in PART IX of the said Schedule is expressed.

IN WITNESS WHEREOF these presents have been executed in manner hereunder appearing the day and year first above written.

The Schedule above referred to

  
(GPA Holder)






PART I

THE AREA OF THIS LEASE / LICENCE

LOCATION AND AREA OF THE LEASE / LICENCE



All the tract of lands situated Marle (Village/town) description of area or areas) Chikkamagalura Taluk in ( Mahal/ taluk) in Chikkamagaluru the Registration District Chikkamagaluru Sub-district Chikkamagaluru and District Chikkamagaluru (bearing S.Nos./ F.S. NOS/Forest Coup Nos) Sx No. 134 Containing an area of 10.00 acres thereabouts delineated in plan hereto annexed and there on coloured Blue and bounded as follows:

on the North by Part of Sx No 134  
 on the South by part of Sx No 134  
 on the East by part of Sx No 134  
 and On the West of part of Sx No 134  
 hereinafter referred to "the said lands"

G.P.S. Coordinates		
Point	LONGITUDE	LATITUDE
A	13° 17' 31.66	75° 52' 13.21
B	13° 17' 27.99	75° 52' 19.24
C	13° 17' 23.48	75° 52' 16.27
D	13° 17' 25.71	75° 52' 10.26

PART II

LIBERTIES, POWERS AND PRIVILEGES TO BE EXERCISED AND ENJOYED

BY

THE LESSEES/LICENSEES SUBJECT TO THE RESTRICTIONS AND

CONDITIONS

IN PART III

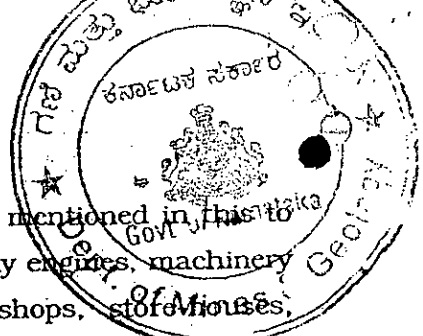
1. To enter upon land and search for mine work etc.,

Liberty and power at all times during the term hereby demised to enter upon said lands and to search for mine, quarry, bore, dig, drill for win, work, dress, process, convert, carry away and dispose of the said mineral, minerals.

2. To sink, drive and make pits shafts and inclines etc.,

liberty and power for or in connection with any of the purposes mentioned in this part to sink, drive, make, maintain and use in the said lands any pits, shafts, inclines, drifts, levels, water ways and other works.

(G.P.A. Holder)



**3. To bring and use machinery, equipment, etc.,**

Liberty and power for or in connection with any of the purposes mentioned in this part to erect, construct and maintain and use on or under the said lands any engines, machinery, plant, dressing floors, furnaces, coke ovens, brick-kilns, work-shops, bungalows, godowns, sheds and other Buildings and other works and conveniences of the like nature or under said lands.

**4. To make roads and ways etc., and use existing roads and ways.**

Liberty and power for or in connections with any of the purposes mentioned in this part to make any tramways, railways roads and other ways in or over the said lands and to use, maintain and go and repass with or without horses, cattle, wagons, locomotives or other vehicles over the same (or any existing tramways, railways, road and other ways in a (over the said lands) on such conditions may be agreed to.


**5. To get building and road materials etc.,**

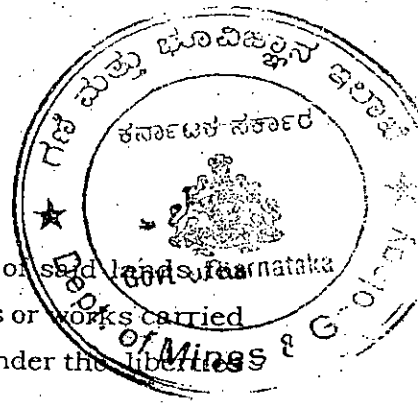
**5. Liberty and powers** for or in connections with any of the **purposes mentioned** in this part to quarry and get, ordinary Building stone and gravel and other building and road materials ( except that of specified minor minerals) and ordinary clay and to use and employ the same and to manufacture such ordinary clay into bricks or tiles and to use such bricks or tiles but not to sell any such material, bricks or tiles on payments or royalties prescribed in the said rules.

(Bracketed portion to be deleted in cases the lease/licence in for specified minor mineral).

**6. To use water from streams etc.,**

Liberty and power for in connection with any of the purposes mentioned in this part but subject to the rights of any existing or future lessee/ licensee and with the written permission ..... (any officer authorised by the State Government in that behalf) to appropriate use of water from any streams, water-courses, springs or other sources in or upon the said lands and divert, step up or dam any such streams or water-course and collect or impound any such water and to make, construct and maintain any water course, culverts, drains or reservoirs but not as to deprive any cultivated lands, villages, building, or watering places for livestock of a reasonable supply or water as before accustomed nor in any way to foul or pollute any stream or springs. Provided that the lessee/licensee shall not interfere with the navigation in any navigable streams, nor shall divert such streams, without the previous written permission of the State Government.

  
(GPA holder)



**7. To use for stacking heaping or depositing purposes**

Liberty and power to enter upon and use a sufficient part of surface of said lands for the purpose of stacking, heaping thereon any produce of the mines, quarries or works carried on and any equipment, earth and materials and substances dug or raised under the liberty and powers mentioned in this part.

**8. Beneficiation and carrying away**

Liberty and power to enter upon and use a sufficient part of the said land to beneficiate, process, dress convert the said Minerals, produced from the said lands and to carry away such beneficiated/processed, dressed, converted mineral/minerals.

**9. To clear brush-wood and to fell utilise trees etc.**

Liberty and power for or in connection with any of the purpose mentioned in this part to fell and use any timber or trees or brush wood now standing which hereafter may be standing upon the reserved forest land, included within said lands, provided that not more than ..... square metres or such reserved forest land shall be cleared in any one year nor the same place of tender than once in every year and provided that, the previous permission in writing from the Forest Department and forest Department is obtained which permission shall be granted by the Forest Department under time to time for an area, not exceeding ..... acres at a time on written application of the lessees/licensees to the effect that the lessees/licensees requires/ require the additional area for bona fide also immediate extention of quarrying operation under this lease/ licence and provided also that the exercice of the liberty and power expressed in this clause shall be subject to the observance of the terms and conditions contained in the other part of this schedule.


**PART III**

**RESTRICTIONS AND CONDITIONS AS TO THE EXERCISE OF THE LIBERTIES**

**POWER AND PRIVILEGES IN PART II**


**1. No building etc., upon certain places.**

No building or thing shall be erected, set up, placed and no surface operations shall be carried on in or upon any public pleasure ground, burning or burial ground or place held sacred by any class of persons or any house or village site, public road or other place with the State government may determine as public ground nor in such manner as to injure or prejudicially affect any building work, property or rights of other persons and no land shall be used for surface operations which is already occupied by persons other than the Government for works or purposes not included in this lease/licence. They shall also not interfere with any right of away, well or tank.

  
(G&A Holder)

**2. permission for surface operations in a land not already in use:**

Before using for surface operations any land which has not already been used for such operations the lessee/licensee shall give to the Competent Authority, sixty days previous notice in writing specifying the name or other designation of the situation and the extent of the land proposed to be so used and the purpose for which the same is required and the said land shall not be used if objection is issued by the competent authority within one month after the receipt by him of such notice unless the objections so stated shall on references to the State Government be annulled or waived.



**3. To cut trees in the unreserved lands.**

(a) The lessee/licensee shall not cut or injure any tree in the leased/licenced areas without the previous sanction in writing of the Competent Authority.


(b) Notwithstanding anything contained in sub-clause (a) the lessee/ licensee shall not cut or injure any tree in leased/ licensed area falling within reserved/protected forest without the previous permission in writing from the Forest Department or the Office authorised by the Forest Department in this behalf.

**4. Permission for surface operations in a land not already in use:**

Save as provided in clause 9 part II of this schedule, the lessees/licensees shall not without the previous sanction from the Forest Department cut down or injure any timber or trees on the said but, may, without such sanction clear away any brush-wood or undergrowth which interferes with any operations authorised by these presents and notwithstanding anything contained in this shedule shall not enter upon any reserved forest included in the said lands without seven days previous notice in writing to the Forest Department or the officer authorised by the Forest Department.

**5. No mining operations within 50 meters of public works etc.**

The lessee/licensee shall not work or carry on allow to be worked or carried on any quarrying operations at or to any point within a distance of 50 meters if no blasting is involved from the boundary of any railway line except with the previous written permission of the Railway administrative concerned or from the boundaries or reservoir canal, hightention electric line or other public works. or buildings or inhabited site except with the previous permission of Government or any other officer authorised by the Government in this behalf and otherwise than in accordance with such instructions, restrictions and conditions and either general or special which may be attached to such permission. The said distances of 50 metres or 200 metres shall be measured in the case of railway Reservoir or canal horizontally from the outer to of the bank of the outer edge of the cutting as the case may be and of building horizontally from the plinth therof.

  
(GPA Holder)



**Facilities for adjoining Government licences and leases**

The lessee/licensee shall allow existing and future holders of Government licences or leases over any land which is comprised in or adjoins or is reached by the land held by the lessee/ licensee reasonable facilities of access thereto. Provided that no substantial hindrance or interference shall be caused by such holder of licences or leases to the operations of the lessee/licensee under these presents and the lessee/licensee shall be entitled to compensation as may be mutually agreed upon between the lessee/licensee and such holders and in events of disagreement such fair compensation may be determined by the Competent Authority or any other officer authorised by the State Government in respect of all loss or damage sustained by the lessee/ licensee by reason of or the exercise of this liberty.

7. if the said lands or part thereof are forest lands the lessees/ licensees shall take all steps to ease the slopes and restore top soil in lands worked out, exploited or mined and it shall be open to the Government to afforest such lands even during existence of the lease.

**PART IV**

**LIBERTIES, POWERS AND PRIVILEGES RESERVED TO THE STATE GOVERNMENT**


**1. To work other minerals.**

Liberty and power for the State Government or any lessee/licensee or persons authorised by it in that behalf to enter into and upon the said lands and to search for win, work, dig, get, raise, dress, process, convert and carry away any minerals other than said minerals and any other substances and for those purposes to sink, drive, make erect, construct, maintain and use such pits, shafts inclines drifts, levels and other lines, waterways, airways, water courses, drains reservoirs engines machinery. plant buildings canals, tramways, railways and other work and conveniences as may be deemed necessary or convenient. Provided that in the exercise of such liberty and power no substantial hindrance or interference shall be caused to with the liberties powers and privileges of the lessee/licensee under these presents and that the lessee/licensee shall be entitled to such fair compensation as may be mutually agree upon or in the event or disagreement as may be determined by the Competent Authority appointed by the State Government in respect of all loss or damage sustained by the lessee/licensee by reason or in consequences. of the exercise of such liberty and power.

**2. To make railways and roads.**

Liberty and power to the State Government or Central Government of construct any road, railways or canal reservoir or to carry electric or telephone lines in or over the lands under the lease/licence is reserved.

Provided that before such liberty or power is exercised a notice of not less than thirty

  
(GPA Holder)

days shall be given to the lessee/licensee and the area utilised by the Government for any purpose of the aforesaid purpose shall be excluded from the area under the lease/licence and will not be entitled to claim any compensation for such exclusion.

3. Liberty and power to the State Government to determine, at any time by giving to the lessee/licensee a notice in writing the lease /licence if the area for which the lease/licence has been granted or any part thereof is required by the State Government for any public purpose and a declaration under the signature of the Director that the area, or as the case may be, the part of the area is so required shall, as between the lessee/licensee and the Government, be conclusive.

On the determination of the lease/licence under this power the area under the lease/licence shall be resumed by the Government and the lessee/licensee shall be paid such compensation as may be determined by an officer appointed by the Government for the purpose and in assessing the amount of compensation, the officer so appointed shall be guided by the principles laid down in the Acquisition Act, 1894, for such assessment.

## PART V

### RENT AND ROYALTIES RESERVED BY THE LEASE

#### 1. Rate and mode of payment of dead Rent

As from the day of 18-02-2020 200 . during the subsistence of lease/licence, the lessee/licensee shall pay the dead rent in advance at Rs 17500/- per Acre per annum as per Schedule I in accordance with Rules.

#### 2. Rate of mode of payment of royalty


The lessee/licensee shall pay royalty in advance to Government in respect of minor minerals removed or consumed by him or his agent, manager employee, contractor or buyer at the rates prescribed Schedule 2 in accordance with the Rules.

#### 3. Mineral Despatch Permits.

The lessee/ licensee or his agents, managers, employees, contractors or buyers/ consumers shall not move the mineral quarried without obtaining valid Mineral despatch Permit ( in short PERMIT ) issued by the Competent Authority may order for determination of the lease/licence with the prior approval of the Controlling Authority.

#### 4. Penalty

Subject to the provision of clause (3) of this part, any lessee/licensee or his agents, managers, employees, contractors consumers or buyers contravening the above clause and transport mineral without valid PERMIT, such persons will be liable for penalty at 5 times of royalty, if any lessee/licensee or his agent etc., or buyers continue to indulge in such

  
(GPA Holder)



offence the Competent Authority May order for determination of the lease/licence with the prior approval of the controlling Authority.

## PART VI

### PROVISIONS RELATING TO THE RENTS AND ROYALTIES

#### 1. Rent and Royalties to be free deduction etc.,

The rents and royalties in PART V of this Schedule shall be paid from any deductions the State Government at District- Sub Treasury at Chikkamagaluru and in such manner as the Competent Authority may prescribe.

#### 2. Mode of Computation of Royalty


For the purpose of computing the said royalties the lessee/licensee shall Keep a correct account of the mineral/ minerals actually produced from the quarries/ mines, Lands and despatched from the quarry and maintained stock, in the from prescribed by Government/ competent Authority. The lessee/ licensee shall also Keep a correct account of the number of persons employed therein and shall also maintained a complete set of plans and cross sections of the quarry and furnish to the Competent Authority concerned such imformation, reports and returns as required from time to time under these Rules together with representative samples of minerals and processed materials from the same obtained during the operations. The accounts as well as quantity ( in volume or in weight as the case may be) of the mineral/minerals in stock or in the process of despatch from the quarry may be checked by any officer authorised by the State Government and or by the Competent Authority.

#### 3. Course of action if rents and royalties are not paid in time.

Should the royalty and/or rent reserved and made payable by the lessee/licensee is not paid within thirty days after the date fixed in lease/licence for the payment of the same. State Government may enter upon the premises and restrain all or any of the mineral or beneficiated/processed or movable property there and may order the sale of the property to restrained or so much of it as will suffice of the satisfaction of the rent and royalties due, and all cost and expenses occasioned by the non-payment thereof.

3A. if the lessee or licence makes any default in the payment of royalty or dead rent payable under rule 26, the competent authority shall give notice to such lessee or licences, requiring him to pay the royalty or dead rent within sixty days from the date of receipt to the notice. failing which the competent authority may, without prejudice to any other action that may be taken against lessee or licence the lease or licensee or forfeit the whole or part of the Security Deposit.

4. Any rent, royalty tax fees, penalty or other sums due to Government under said Rules

  
(GPA holder)

of under this lease/licence shall be recovered as arrears of land revenue on the basis of certificate issued by the Competent Authority.



## PART VII

### THE COVENANTS OF THE LESSEES/LICENSEES

#### 1. Lessees to pay rents, royalties.

(1) The lessee/ licensee shall pay the rents and royalties reserved by this lease/licence at such times and in the manner provided in PART V and VI of these presents and also may and discharge all taxes, cesses, rates assessments and impositions whatsoever being in the nature of public demands which shall from time to time charged, assessed or imposed by the authority of the State Government upon or in respect of the premises and works of the lessee/lessee in common with other premises and works of alike nature except demands for land revenue.

#### 2. To maintain and Keep boundary marks in good order.


The lessee/licensee shall at his own expense erect and at all times maintain and Keep in repair boundary marks and pillars according to the demarcation to be shown in the plan annexed to this lease/licence. Such marks order and pillars shall be sufficiently clear of the shrubs and other obstructions as to allow easy identifications.

#### 3. To commence operations within a year and work in a workman like manner

Unless the Competent Authority for good cause permits otherwise the lessee/licessee shall commence operation within a year from the date of execution of the lease/licence and shall thereafter at all times during the continuance of this lease licence search for, win, work and develop the said minerals without voluntary intermission in proper skilful and workman like manner without doing or permitting to be done any unnecessary or avoidable damage the surface of the said lands or the crops, buildings or other property thereon. The lessee/ licensee shall prevent waste by removal of over burden careful storage of waste, drainage and removal of valuable minerals. For the purpose of this clause quarrying operations shall include the erection of machinery, laying of a tramway or construction of a road in connection with the quarry, The lessee/licensee shall not dump the overburden or waste rock or mineral on the workable deposit. if lessee/ licensee does not find suitable place to dump the waste mineral generated from the quarry within the leased/licenced area he may dump in nearly Government land obataining prior approval from Competent Authority writing.

#### 4. To indemnify Government against all claims.

The lessee/licensee shall make and pay such reasonable compensation as may be assessed by lawful authority in accordance with the law in force on the Subject for all

  
(Grant holder)



damage, injury or disturbance which may be done by him in exercise of the powers granted by this lease/licence and shall indemnify and Keep indemnified fully and completely. State Government against all claims which may be made by any person in respect of any such damage, injury or disturbance and all costs and expenses in connection therewith.



**5. To secure and Keep in good condition pits shafts etc.,**


The lessee/licensee shall during the substance of this lease/licence well and sufficiently secure and Keep open with timber or other durable means all pits shafts and make and maintain sufficient fences to the satisfaction of the State Government round every such pit, shaft or working in the said lands, except such as may be abandoned accessible free from water and foul air as far as possible. The lessee/licensee shall also take adequate steps to ensure that:

- (a) Height and widths of trenches in open quarries are properly maintained to facilitate easy removal of the mineral and the muck.
- (b) The working faces are always Kept clean.
- (c) The mineral and or beneficiated, processed, dressed products there from won are staked in suitable dimensions and each such stock is numbered or marked in a manner prescribed by the Competent Authority
- (d) The proper sanitation of the area leased/licenced to him maintained.

**6. To strengthen and support the quarry to necessary extent.**

The lessee/licensee shall strengthen and support to the satisfaction of the Railways administration concerned or the State Government or any other Competent Authority controlling the provisions or the any law for the time being in force relating to the working of quarries and matters affecting safety health and labour matter as the case may be any part of the quarry which in its opinion requires such strengthening of support for the safety of any railway, reservoirs, canal, road, high tension electric line and other public works or structures.

7. (1) The lessees/licensee shall submit from time to time or when required progress reports to the Director of Mines and Geology, along with analysis and representative sample of the minerals collected during the quarrying operations as also the periodical returns prescribed in the said Rules or in manner prescribed by him from time to time.
- (2) The lessee/licensee shall submit to the Director of Mines and Geology. the Competent Authority and any other officer as may be specified by the Director of mines and Geology in the behalf, quarterly returns in FORM-Q and annual retruns in FORM.Y appended to the said rules, for each financial year ending 31st march, before the 30th April of the Succeeding year, and to allow inspection of working.

  
(G.P.A. Holder)

**8. To allow inspection of working.**

The lessee/licensee shall allow any officer authorised by the Central Government or the State Government or the Competent Authority or the Director of Mines and Geology under the Rules in the behalf to enter upon the premises including any building or land comprised in the lease/licence for the purpose of inspecting, examining, surveying and making plans thereof. sampling and collecting any data and the lessee/licensee shall with proper person employed by the lessee/licensee and acquainted with the mine/quarry and works effectively assist such officer agents servants and workmen in conducting every such inspection and shall afford them all facilities, information connected with the working of the quarry which they may reasonably require. Such officer may issue such reasonable directions as he may deem fit to prevent wasteful extraction of minerals and it shall be the duty of the lessee/licensee, his/ their agent/manager to carry out directions within such period as the officer may specify if the lessee/licensee, his/their agent or management fails to carryout such directions within the specified period, the Competent Authority may determine the lease/licence or may impose a penalty not exceeding twice the amount of the annual dead rent.

**9. To report accidents.**

The lessee/licensee shall report all accidents to the Director of Mines and Geology the District magistrate and the District Superintendent of Police concerned, in case of any accident causing death or serious bodily injury or serious injury to property or seriously affecting or endangering life or property which may occur in the course of the operations under this lease/licence the lessee/licensee shall send a complete report without any delay of such an accident to the said officers.

**10. To report discovery of other minerals.**

Whenever the lessee/licensee shall find, in the said lands. any mineral other than the said mineral/minerals the lessee/licensee shall immediately report such discovery in writing to the Competent Authority with full particulars of the nature and position of each such find.


**11.** The lessee/licensee shall, at all times, during the said term Keep or cause to be Kept, at an officer to be situated upon or near the sid lands, correct and intelligible books of accounts which shall contain entries, showing from time to time.

- (1) Quantity and quality of the said mineral/minerals realised from the said lands.
- (2) Quantity of the various qualities of the said mineral/minerals beneficiated, processed or converted.
- (3) Quantities of the various quantities of the said mineral/minerals sold at the quarry head or despatched to any mineral processing units, granite cutting and polishing

  
(GPA Holder)



units within the country and quantity exported and the manner and purpose of such sale and disposal :



- (4) Detail of royalty paid and PERMITS obtained.
- (5) The prices and all other particulars of all sale of the said mineral/secretaries
- (6) The number of persons employed in the mines or work or upon the said lands specifying nationality, qualifications and pay of the technical personnel.
- (7) Such other facts, particulars and circumstances as the Competent Authority or the Director of Mines and Geology may from time to time require and shall also furnish of charge to such offices and at such times they may prescribe true and correct abstracts of all or any such books of accounts and shall at all reasonable times allow such officers or any officers at the State Government shall , in the behalf appoint, to enter into have free access to, for the purpose of examining and inspecting the said books of accounts and to make copies thereof and to make extracts there from.

**12. To maintain plans etc.,**

the lessee/licensee shall at all times during the said term maintain at the quarry officer correct, intelligible. Up-to-date and complete Contour and Geological plans and cross sections of the quarries in the said lands. They shall show all the operations, workings and all the trenches, pits and drilling made by the lessee/licensee in the course of operations carried on by him/them under the lease/licence. The lessee/licensee shall update such quarry plans and section at the end of each year or any period specified from time to time and the lessee/licensee shall furnish free of charge such plans sections and mineral specimens, to the Competent Authority whenever these required. Accurate records of trenches pits and drilling shall show:-


- (a) The sub-soil and strata through which they pass.
- (b) Any other minerals encountered.
- (c) Any other mater of interest and all data required by the State Government the Competent Authority from time to time.

**13. To abide by the Provisions of the laws in force in respect of labour welfare, safety measures, ecology and environment.**

The lessee/licensee shall be bound by the provisions of law to abide by the provisions any laws for the time being in force of the laws in force in relating to ecology and environment, of the laws in force in the working of the quarries (Mines in respect of labour welfare and minerals) are matters affecting safety measures, ecology safety health and convenience of and environment. The lessee/licensee employees or the public. The lessee/licensee shall abide by the conditions laid down in the payment of wages act 1936 (Central

(GPA Holder)

Act No.IV of 1936), the Mines Act, 1952 (Central Act No. XXXV of 1952), the Indian Explosives Act, 1984 (Central Act IV of 1884) and the Water and Air (prevention and control of pollution) Act, 1974.



14. The lessee/licensee shall respect all existing rights of way, water and other easements and shall not carry on mining/quarrying or other operations under the said lease/licence in any way than as prescribed under the Rules.

**15. Government indemnified from paying compensation for injury to third parties**

The lessee/licensee shall make and pay responsible compensation for all damage, injury disturbance to person or property which may be caused by or on the part of lessee/licensee in exercise of the liberties and power granted by these presents and shall at all times have harmless and kept indemnified the State Government from and against all suits, claims and damages which may be brought or made by any person or persons in respect of any such damage, injury or disturbance.

**16. Not to obstruct working of other minerals**


The lessee/licensee will exercise the liberties and powers hereby granted in such a matter as to offer no unnecessary or reasonable avoidable obstructions or interruption to the development and working within the said lands of any minerals not included in this lease/licence and shall at all times afford to the Central and State Government and to the holder quarrying lease, of quarrying licence and prospecting licence or mining lease in respect of any such minerals or any minerals within any land adjacent to the said lands as the case may be reasonable means of access and safe and convenient passage upon and across the said lands to such minerals for the purpose of getting working, developing and quarrying away the same provided that the lessee/licensee shall have receive reasonable compensation for any damage or injury which he may sustain by reason or in consequence of the use of such passage by such lessee/licensee or holders of prospecting licences.


**17. Lessee shall deposit any additional amount necessary equal to the security deposit**

Whenever the security deposit as provided in the 9(1) and 2(1) of the said Rule or any part thereof or any further sum hereafter deposited with the State Government in replenishment thereof shall be forfeited or applied by the Competent Authority pursuant to the power hereinafter declared in that behalf the lessee/licensee shall deposit with the State Government such further sum as may be sufficient with the unappropriated part thereof to bring the amount in deposit with the State Government up to the sum of equal to the said full security deposit amount.

**18. Delivery of working in good order to State Government after determination of lease**

The lessee/licensee shall at the expiration or sooner determination of the said term or any renewal thereof deliver upto the State Government all mines, quarries, pits, shafts,


  
(GFA Holder)



inclines, other works now existing or here after to be sunk or made on or under the said lands except such as have been abandoned with the sanction of the Competent Authority in an ordinary and fair course of working all engines, machinery, plant, buildings, structures, other works and conveniences which at the commencement of the term of mines upon or under the such lands and all such machinery set up the lessee/licensee below ground level which cannot be removed without causing injury to the mines, quarries or works under the said lands (except such of the same may with the sanction of the Competent Authority) and all buildings and structure of bricks or stone erected by the lessee/licensee above ground level in good repaired order and condition and fit in all respects for further working of the said mines and the said minerals.

**19. Right of pre-emption.**

- (a) The Government shall from time to time and all times during the said terms have right to be exercised by notice in writing to the lessee/licensee of pre-emption of the said minerals (and all products therefore lying in or upon the lands hereby demised or elsewhere under the control of the lessee/licensee shall with all possible expedition deliver all minerals or products of minerals purchased by the State Government under the power conferred by this provision be exercising the said right.
- (b) In the events of the existence of State or War or emergency (of which existence the President of India shall be the sole judge and a notification to his effect in the Gazette of India shall be conclusive proof) the State Government with the consent of the Central Government shall from time to time and all times during the said term have right to be exercised by a notice in writing to the lessee/licensee shall forth with take possession and control of the works plant, machinery premises of the lessee/licensee on or in connection with the said lands or preparations under the lessee/licensee and during such possession or control the lessee/licensee shall confirm and obey all directions given by or on behalf of the Central or State Government regarding the use of employment of such works, plants premises and minerals, PROVIDED THAT after compensation which shall be determined in default of agreement by the State Government shall be paid to the lessee/licensee or all loss or damage sustained by him/them by reason or in consequence of the exercise of the powers conferred by this clause and PROVIDED ALSO that the exercise of such powers shall not determine the said term hereby granted or affect the terms and provisions of these presents further than may be necessary to give effect to the provisions of this cause. The Government or the Competent Authority shall have the right to dispose of the minor mineral waste generated during the course of quarrying in accordance with the provision of Schedule 2.

  
(GPA Holder)

**20. Not to light fire in forest Areas**

The lessee/licensee shall not light any fire upon the said lands in reserved forest except under such conditions as the Forest Department may specify and the lessee/licensee and his/their workmen and employees shall render assistance in extinguishing any fire on the said lands or in their vicinity. The lessee/licensee shall be liable for all damages resulting from fire caused by the act or omission of the lessee/licensee or his/ their employees and shall pay such compensation for Forest Department. The decision of the Forest Department as the amount of compensation payable by the lessee/licensee shall be final and binding on the lessee/licensee.



**21. No right over produce other than minerals, ores mentioned in the lease/licence**


- (a) The lessee/licensee shall not remove any other produce except the minor mineral mentioned in this lease. The lessee/licensee shall without delay, report to the Competent Authority and the Director of Mines and Geology, the discovery in this areas, comprised in his/their lease/licence of any minerals not specified in the lease.
- (b) If any mineral/s not specified in the lease/licence is/are discovered in the leased/licenced area he/they shall not win and dispose of such mineral/s, without obtaining lease/licence therefore. If he fails, they fail to apply for such lease/licence within three months from the discovery of the said mineral/minerals, the Competent Authority may grant a lease/licence in respect of such mineral/minerals to any other person/persons in respect of such mineral/minerals to any other person/persons.
- (c) Without the prior permission of the Director of Mines and Geology the lessee/licensee shall not use the minor minerals quarried under these rules for a purposes which will classify them as major minerals.


**22.** The lessee/licensee shall make available to the Government of India beryl or any other "Substance prescribed" under Section of the Atomic Energy Act (Act XXIX of 1948) if they are found to occur in the said lands.

**23.** The State Government shall be immune from the lessee/licensee claims for damage and account or any having been included in this lease which may subsequently be discovered have not been available for the lease.

**24.** The lessee/licensee or his assignees shall not erect by building in contravention of the provisions of any law for the time being in force relating to the erection of buildings or in contravention of any order is issued by any officer or authority composed to issue such order any such law within whose jurisdiction the leased area is situated.

**25.** The lessee/licensee shall abide by such reasonable instructions and direction as may be issued by the Director of Mines and Geology from time to time regarding conservation and development of minerals.

  
(GPA Holder)



20. The lessee/licensee shall minimise the air and water pollution keeping in view the local atmosphere/environment.

**PART VIII**

**THE COVENANTS OF THE STATE GOVERNMENT**

**1. Lessee may hold and enjoy rights quietly**

(1) Lessee/licensee paying the rents and royalties hereby reserved and observing and performing all the covenants and agreements herein contained and on the part of the lessee/licensee is to be observed and performed shall and may quietly hold and enjoy the rights and premises hereby demised for and during the term hereby granted without any unlawful interruption from or by the State Government, or any person rightfully claiming under it.

**2. To renew** (Not applicable)

If the lessee/licensee be desirous of taking lease/licence of the premises here by demised or of any part of them for a further term on the expiry of the term hereby granted and if he/they give the Competent Authority an application in writing twelve months before the expiry of the lease/licences as prescribed in the said Rules and shall pay the rents and royalties hereby reserved and shall observe and perform the several covenants and agreements herein contained and on the part of the lessee/licensee to be observed and performed upto the expiration of the term hereby granted the Competent Authority will upon his/their executing and delivering to the State Government if required a counterpart thereof execute and deliver to the lessee/licensee a renewal lease/licence of the said premises for the further term not exceeding the term of this lease/licence at such rents and royalties and no such terms and subject to such covenants and agreements including this present covenants to renew as shall be in accordance with the said Rules applicable to ..... (name of minerals) on the day next following the expiration of the term hereby granted.

**3. Liberty to surrender this lease/licence.**

The lessee/licensee shall be at liberty to surrender this lease/licence by giving notice of not less than three months in writing to the Competent Authority and no fresh liability shall accrue to the lessee/licensee from the date of such surrender provided that all the Government dues on rents, royalties and taxes shall be declared off arising upon the date of surrender.


**4. Refund of Security Deposit.**

On such date as the competent Authority may within two months after the

(GPA Holders)

Melly

determination to this lease or of any renewal thereof, the amount of the security deposit paid in respect of the lease and then remaining deposit with the State Government and not required to be applied to any of the purpose mentioned in this lease shall be refunded to the lessee/licensee. No interest shall run on the security deposit.



## PART IX

### GENERAL PROVISION

#### 1. Breach of conditions.

In case of breach of any of the conditions of the lease other than mentioned in clause 2 and 3 of this part then the Competent Authority may require the lessee/licensee or his/their assigns to pay penalty not exceeding an amount equivalent to twice the amount of the annual dead rent specified under clause I part V.

#### 2. Obstruction to Inspection.

In case lessee/licensee or his/their assignees does/do not allow or obstruct entry or inspection by the Officers authorised by the State Government the Competent Authority may cancel the lease and forfeit the whole or part of the deposit made under Rule 9(1) and 21(1) of the said Rules.


3. In case lessee/licensee or his/their assignees commit any breach of any of the conditions specifies in the clauses sub rule (1) and (2) of rule 6 of the said Rule then and in any such case the Competent Authority shall give notice in writing to the lessee/licensee or his/thier or assignees as the case may be, asking him/them to remedy the breach within thirty days from the date of the notice and if the breach is not remedied within such period the Competent authority under the said Rules determine the lease provided that nothing therein contained shall debar the State Government from enforcing any other right or remedy that the State Government may have against the lessee/licensee or his/her assignees under any other provisions herein contained.

#### 4. To pay penalty in case of breach.

In case of the breaches of the covenants and agreements by the lessee/licensee or any other officer authorised by the Government on which aforesaid notice has been given the Competent Authority under the said Rules in lieu of Giving notices, may impose such penalty appropriate in accordance with the sub-Rule (3) of Rule 6.

5. If the lessee/licensee ceases/cease to work the quarry for a continuous period of one year the lease/licence shall liable to cancellation as per the Rules.

Provided that the lease/licence shall not be cancelled. If the lessee/licensee are prevented from working the quarry owing to some reasonable cause or if the lessee/licensee ceases/ cease to work with prior permission of the Competent Authority.

  
(GPA Holder)



## Interpretation.

If there is any dispute regarding their lease/licence or any other matter or thing connected with the construction of a term or condition in the lease/licence anything connected with the quarries or minor minerals specified in this lease/licence or the working or nonworking of the quarry operated under the lease/licence, the amount of payment of royalty or dead rent or its mode of payment to the Competent Authority it shall be referred to the Government whose decision shall be final and binding on the lessee/licensee.

## 7. Omitted.

## 8. Lessee/licensee to remove his properties on the expiry of lease.


The lessee/licensee having first paid and discharged the rents and royalties payable by virtue of these presents may at the expiration or sooner determination of the said terms or within three months thereafter (unless the lease/licence shall be determined under clause 1 and 2 or this PART and in that case at any time not less than three calendar months after such determination), take down remove for his own benefit all or any engines, machinery plant, building structures, tramways, railways other works erection and conveniences which may have been erected set up or placed by the lessee/licensee in or upon the said lands and which the lessee/licensee is /are bound to deliver to the State Government under clause 18 of PART VII of this Schedule and which the State Government shall not desire to purchase.


## 9. Forfeiture of property left more than six months after determination of lease.

If at the end of three months after the expiration or sooner determination of the said term or after the date from which after determination of lease any surrender by the lessee/licensee of part under the provisions contained in Clause 3 of PART VII of this Schedule become effective there shall remain or upon the said land or the surrendered part or parts thereof the case may be any engine, machinery, plant, building, structures, tramways, railways and other work, erections and conveniences or other property which are not required by the lessee/licensee in connection with his/ their operations in these parts of the said lands which he/they has/have surrendered or in any other lands held by him/ them under quarrying lease the same shall not removed by the lessee/licensee within one calendar month after notice in writing requiring their removal has been to the lessee/licensee by the State Government be deemed to become the property of the State Government and may be sold or disposed of in such manner as the State Government shall deem fit without liability to pay compensation or to the lessee/licensee in respect thereof


## 10. Service of notice.

Every notice by these present required to be given to Service notice. The lessee/licensee shall be given in writing to such person resident on the purpose of receiving such notices



  
(GPA holder)


and if there shall have been no such appointment they every such notice shall be sent to the lessee/licensee by the registered post addressed to the lessee/licensee at the address recorded in this lease/licence or at such other address in India as the lessee/licensee may from time to time in writing to the State Government designate for the receipt of notices and every such service shall be deemed to be proper and valid service upon the lessee/licensee and shall not be questioned or challenged by him.



11. In respect of quarrying leases consisting of an area of five acres and more a quarrying plan containing the particulars specified in clause (c) shall be submitted by the lessee within six months from the date of grant of lease as per sub-rule 3(a) of Rule 18 of K.M.M.C. Rules 1994.

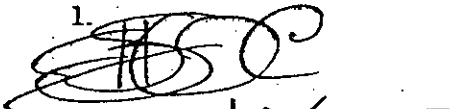

In Witness whereof these presents have executed in the manner here under apprising the day and year first above written.

Signed by

  
**DIRECTOR OF MINES & GEOLOGY**  
**BANGALORE**

for and on behalf of the Government of Karnataka in the presence of

1.

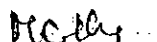
  
GPA 

Signed by

for and on behalf of

in the presence of

1.


  
**Deputy Director (Min. Admn)**  
**Dept. of Mines & Geology**  
**Bangalore-560001**

2.

**Ramesh N.R**  
**Supt. Al**

KMMCR-1994 ನಿಯಮ-7ರಂತೆ ಕಲ್ಲುಗಣಿ ಗುತ್ತಿಗೆ ಪ್ರದೇಶದಲ್ಲಿ ಗಣಿ ಕಾರ್ಯನಿರ್ವಹಿಸಲು ಗುತ್ತಿಗೆ ಕರಾರು ಪುಸ್ತಕದಲ್ಲಿ ಹೆಚ್ಚುವರಿ ನಿಬಂಧನೆಗಳನ್ನು ವಿಧಿಸುವ ಕುರಿತು.

1. ಕಲ್ಲು ಗಣಿಗುತ್ತಿಗೆ ಪ್ರದೇಶದಲ್ಲಿ ಗಣಿ ಕಾರ್ಯನಿರ್ವಹಿಸಲು SEIAA Karnataka ರವರಿಂದ SEIAA 414 MIN 2019 ದಿನಾಂಕ:18-07-2019 ರಂದು ಜಾರಿಯಾದ ಪರಿಸರ ಅನುಮತಿ ಪತ್ರದಲ್ಲಿ ವಿಧಿಸಿರುವ ಕ್ರಮ ಸಂಖ್ಯೆ:01 ರಿಂದ 60 ವರೆಗಿನ ನಿರ್ದಿಷ್ಟ ಷರತ್ತುಗಳು ಹಾಗೂ ಕ್ರಮ ಸಂಖ್ಯೆ: 01 ರಿಂದ 23 ವರೆಗಿನ ಸಾಮಾನ್ಯ ಷರತ್ತುಗಳನ್ನು ಕಡ್ಡಾಯವಾಗಿ ಪಾಲಿಸುತ್ತೇವೆ.
2. ಕರ್ನಾಟಕ ಉಪ ಖನಿಜ ರಿಯಾಯಿತಿ (ತಿದ್ದುಪಡಿ) ನಿಯಮಾವಳಿ-2013ರ ಅಧ್ಯಾಯ-IIರ ನಿಯಮಗಳಂತೆ ಕಲ್ಲು ಗಣಿಗುತ್ತಿಗೆ ಪ್ರದೇಶದಲ್ಲಿ ವೈಜ್ಞಾನಿಕ ಗಣಿಗಾರಿಕೆ ನಡೆಸುವುದಾಗಿ ಪ್ರಮಾಣೀಕರಿಸುತ್ತೇನೆ.
3. Mines Act 1952 Sec. 2 & 3ರಂತೆ ಗಣಿ ಗುತ್ತಿಗೆ ಪ್ರದೇಶದಲ್ಲಿ 6 ಮೀಟರ್‌ಗಿಂತ ಹೆಚ್ಚಿನ ಆಳದಲ್ಲಿ ಗಣಿಕಾರ್ಯ ನಿರ್ವಹಿಸಬೇಕಾಗಿದ್ದಲ್ಲಿ ಸಂಬಂಧಪಟ್ಟ Director General Mines Safety ರವರಿಂದ ಸುರಕ್ಷಿತ ಪ್ರಮಾಣ ಪತ್ರ ಪಡೆದು ಕಾರ್ಯ ನಿರ್ವಹಿಸುತ್ತೇವೆ.
4. SEIAA Karnataka ರವರಿಂದ ಕಲ್ಲುಗಣಿ ಗುತ್ತಿಗೆ ಪ್ರದೇಶದಲ್ಲಿ ಗಣಿ ಕಾರ್ಯನಿರ್ವಹಿಸಲು ದಿ:18-07-2019 ರಂದು ಜಾರಿಯಾದ ಪರಿಸರ ಅನುಮತಿ ಪತ್ರದಲ್ಲಿ ವಾರ್ಷಿಕವಾಗಿ ಉತ್ಪಾದನೆ ಪ್ರಮಾಣಕ್ಕನುಗುಣವಾಗಿ ಗಣಿಗುತ್ತಿಗೆ ಪ್ರದೇಶದಲ್ಲಿ ಖನಿಜ ಉತ್ಪಾದಿಸುವ ಷರತ್ತಿಗೆ ಬದ್ಧನಾಗಿರುತ್ತೇವೆ.
5. ಸರ್ಕಾರವು ಕಾಲಕಾಲಕ್ಕೆ ವಿಧಿಸುವ ರಾಜಧನ, ಸರಾಸರಿ ಹೆಚ್ಚುವರಿ ನಿಯತಕಾಲಿಕ ಸಂದಾಯದ ಮೊತ್ತ, ಜಿಲ್ಲಾ ಪ್ರತಿಷ್ಠಾನ ನಿಧಿ ಹಾಗೂ ಇತರೆ ಅನ್ವಯಿಕ ಶುಲ್ಕಗಳನ್ನು ಪಾವತಿಸುವ ಷರತ್ತಿಗೆ ಒಳಪಟ್ಟಿದೆ.
6. ಕಲ್ಲುಗಣಿ ಗುತ್ತಿಗೆ ಪ್ರದೇಶದಲ್ಲಿ ಉತ್ಪಾದನೆಯಾಗುವ ಅನುಪಯುಕ್ತ ಉಪಖನಿಜದ ವಿವರಗಳನ್ನು ತ್ರೈಮಾಸಿಕ ವರದಿ ಮತ್ತು ವಾರ್ಷಿಕ ವರದಿ (ನಮೂನೆ-Q ಮತ್ತು ನಮೂನೆ-Y) ಗಳಲ್ಲಿ ನಮೂದಿಸಿ ಇಲಾಖೆಗೆ ನಿಗದಿತ ಸಮಯದಲ್ಲಿ ಸಲ್ಲಿಸಲು ಬದ್ಧನಾಗಿರುತ್ತೇವೆ.
7. ಕರ್ನಾಟಕ ಉಪ ಖನಿಜ ರಿಯಾಯಿತಿ ನಿಯಮಾವಳಿ-1994ರ ನಿಯಮ-6(2)ರಂತೆ ಸಾರ್ವಜನಿಕ ರಚನೆಗಳಿಂದ ಸುರಕ್ಷಿತ ಅಂತರವನ್ನು ಕಾಯ್ದಿರಿಸಿಕೊಂಡು ಗಣಿಗುತ್ತಿಗೆ ಪ್ರದೇಶದಲ್ಲಿ ಗಣಿಕಾರ್ಯ ನಿರ್ವಹಿಸಲು ಬದ್ಧನಾಗಿರುತ್ತೇವೆ.
8. ಗಣಿ ಪ್ರದೇಶದಲ್ಲಿ ಕಾರ್ಯನಿರ್ವಹಿಸುವ ಕಾರ್ಮಿಕರ ಸುರಕ್ಷತೆಗಾಗಿ ಕಾರ್ಮಿಕ ಇಲಾಖೆ ಕಾಯ್ದೆ ಮತ್ತು ನಿಯಮಾವಳಿಗಳಿಗೆ ಮತ್ತು ಕಾಲಕಾಲಕ್ಕೆ ಜಾರಿಯಾಗುವ ತಿದ್ದುಪಡಿಗಳಿಗೆ ಬದ್ಧನಾಗಿರುತ್ತೇವೆ.
9. ಕರ್ನಾಟಕ ಉಪ ಖನಿಜ ರಿಯಾಯಿತಿ (ತಿದ್ದುಪಡಿ) ನಿಯಮಾವಳಿ-2016ರ ನಿಯಮ-31- ZCರ ನಿಯಮ/ ಅಧಿಸೂಚನೆ ಸಂಖ್ಯೆ:ಗಭೂಇ/ಉನಿ(ಖ.ಆ)/ಕಗನು/ಎಂ-ಸ್ಕಾಂಡ್-21/2016/19-20/2498-2506, ದಿನಾಂಕ: 02-08-2019ರಲ್ಲಿ ವಿಧಿಸಿರುವ ಷರತ್ತುಗಳಿಗೆ ಬದ್ಧನಾಗಿರುತ್ತೇವೆ.
10. ಕಟ್ಟಡ ಕಲ್ಲುಗಣಿ ಗುತ್ತಿಗೆಗೆ ಸಂಬಂಧಿಸಿದಂತೆ ಯಾವುದೇ ನ್ಯಾಯಾಲಯದಿಂದ ಅರಣ್ಯ ಇಲಾಖೆ, ಕಂದಾಯ ಇಲಾಖೆಯಿಂದ ವ್ಯತಿರಿಕ್ತ ಆದೇಶ ಬಂದಲ್ಲಿ ಕೆ.ಎಂ.ಎಂ.ಸಿ.ಆರ್-1994ರನ್ವಯದ ಕ್ರಮಗಳಿಗೆ ಬದ್ಧನಾಗಿರುತ್ತೇವೆ.
11. ಈ ಗುತ್ತಿಗೆ ಕರಾರು ನಂತರ ಕೇಂದ್ರ ಸರ್ಕಾರ ಅಥವಾ ರಾಜ್ಯ ಸರ್ಕಾರ ಅಥವಾ ಯಾವುದೇ ಶಾಸನಬದ್ಧ ಸಂಸ್ಥೆ/ಪ್ರಾಧಿಕಾರದಿಂದ ಕಾಲಕಾಲಕ್ಕೆ ಹೊರಡಿಸುವಂತಹ ಆದೇಶ ಹಾಗೂ ಮಾರ್ಗಸೂಚಿಗಳಿಗೆ ಬದ್ಧನಾಗಿರುತ್ತೇವೆ.
12. ಸಕ್ಷಮ ಪ್ರಾಧಿಕಾರಿಯು ಕೆ.ಎಂ.ಎಂ.ಸಿ.ಆರ್-1994ರ ನಿಯಮ-7ರಂತೆ ಕಾಲಕಾಲಕ್ಕೆ ವಿಧಿಸುವ ಹೆಚ್ಚುವರಿ ಷರತ್ತು ಮತ್ತು ನಿಬಂಧನೆಗಳಿಗೆ ಬದ್ಧನಾಗಿರುತ್ತೇವೆ.



ಶ್ರೀಮತಿ ಅನುಸೂಯ  
ಪ್ರೊ.ಮೆ.ಶ್ರೀ ದೇವಿರಮ್ಮ ಸ್ಟೋನ್ ಕ್ರಷರ್  
ಜಿ.ಪಿ.ಎ ಹೊಲ್ಡರ್ ಶ್ರೀ.ಹೆಚ್.ಬಿ.ಸುದರ್ಶನ್  
ಗುತ್ತಿಗೆದಾರರು



सत्यमेव जयते

# State Level Environment Impact Assessment Authority-Karnataka

(Constituted by MoEF, Government of India, under section 3(3) of E(P) Act, 1986)

No. SEIAA 414 MIN 2019

Date: 18-07-2019

To,

M/s. Sri Deviramma Stone Crushers,  
Pro - Anusuya  
(GPA Holder - H B Sudharshan)  
C/o Ramaya Gowda,  
Marle Village,  
Chikkamagaluru Taluk & District  
Karnataka.

Sir,

Sub: Quarrying of Building Stone at Sy. No. 134 (P) in Marle Village,  
Chikkamagaluru Taluk & District by M/s. Sri Deviramma Stone  
Crushers- Issue of Environmental Clearance - Reg.

\*\*\*\*\*


This has reference to your online application dated 15<sup>th</sup> May 2019 bearing proposal No.SIA/KA/MIN/36296/2019 addressed to SEIAA, Karnataka on the subject mentioned above. It has been noted that the proposal is for grant of Environmental Clearance under the provisions of EIA Notification, 2006, for quarrying of Building Stone. The total quarry lease area of the project is 10-00 Acres, which is a Government Gomala Land. Out of 10-00 Acres of area, 8-00 Acres area is for quarrying, 0-20 acres area is for Roads, 1-20 acres area is for Safety zone. Working will be Open Cast and Semi Mechanized method. The water requirement for the project is 8.55 KLD will be met from tankers. During the quarrying operation about 1,18,468 Tonnes of waste rock will be handled for a period of 5 years. The Senior Geologist, Department of Mines and Geology, Chikkamagalur has approved quarrying plan on 29<sup>th</sup> April 2019. Capital cost of the project is about Rs. 60 Lakhs. It is reported that the lease area do not attract General Conditions specified in the EIA Notification, 2006 and the amendments made there on.

2. The State Expert Appraisal Committee (SEAC) appraised the project in its meetings held on 13<sup>th</sup> June 2019 and recommended for issue of environmental clearance for extraction of 90% of the quantity proposed in the approved quarry plan. The State Environment Impact Assessment Authority (SEIAA), Karnataka has considered the application in their meeting held on 4<sup>th</sup> July 2019 in accordance with the EIA Notification 2006 and hereby accords environmental clearance under the provisions thereof to the above mentioned M/s. Sri Deviramma Stone Crushers for Quarrying of Building Stone as recommended by State Expert Appraisal Committee (SEAC) for production

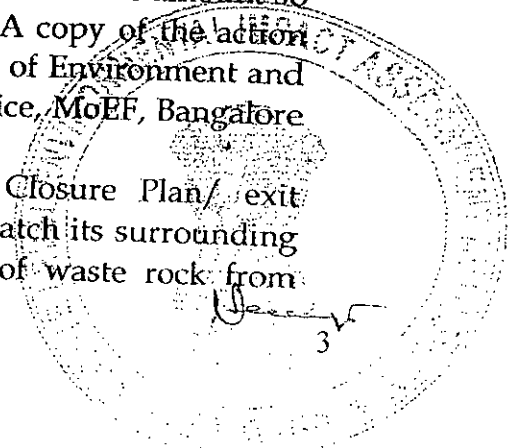
capacities of 4,50,180 Tonnes per Annum for a period of 5 years by Open Cast and Semi Mechanized method involving quarry lease area of 10-00 Acres subject to implementation of the following conditions and environmental safeguards.

**A. SPECIFIC CONDITIONS:**

1. Validity of this Environmental Clearance is limited to 5 years from the date of issue of this letter.
2. Quarry plan approved by the Department of Mines and Geology shall be strictly implemented and shall not be operated beyond the validity period of the approved quarry plan.
3. Baseline data on health profile of each of the workers shall be maintained.
4. PAs should get the health checkup done for the quarry workers on quarterly basis and submit report periodically.
5. The SEIAA, Karnataka reserves the right to withdraw the environmental clearance subject to any change in the quarrying policy by the State Government as may be applicable to this project.
6. Quarrying shall be undertaken strictly in accordance with provisions of MM (D&R) Act 1957 / KMMC RULES-1994.
7. All the conditions stipulated in the Consent for establishment issued (If applicable) by the Karnataka State Pollution Control Board should be effectively implemented.
8. The quarrying operations shall not intersect ground water table. Prior approval of the SEIAA / Ministry of Environment & Forests and Central Ground Water Authority shall be obtained for quarrying below water table.
9. The topsoil if any should be stacked at earmarked site only and should not be kept unutilized for a period more than 3 years. The topsoil should be used for reclamation and plantation.
10. Waste rock shall be stacked at earmarked site (s) only. The maximum height of the stack should not exceed 10m duly providing suitable terraces. The overall slope of the dump shall not exceed 27°. A retention wall shall be built around the waste rock dump to prevent sliding.
11. Catch drains and siltation ponds of appropriate size should be constructed to arrest silt and sediment flows from quarry working area and rock dumps. The water so collected should be utilized for watering the haulage area, roads, green belt development etc., the drains should be regularly de-silted particularly after monsoon and maintained properly.
12. Dimension of the retaining wall at the toe of dumps within the quarry to check run off and siltation should be based on the rainfall data.
13. The project authority should implement suitable conservation measures to augment ground water resources in the area in consultation with the Regional Director, Central Ground Water Board within 3 months and report be submitted to the Authority.




14. Appropriate mitigation measures should be taken to prevent pollution of nearby water bodies in consultation with the State Pollution Control Board.
15. The project proponent shall submit commitment from the competent authority for drawl of requisite quantity of water for the project before starting work on the project.
16. Suitable rainwater harvesting measures on long-term shall be planned and implemented in consultation with Regional Director, Central Ground Water Board for complete rain water harvesting by constructing check dams/converting quarried pits to rain water harvesting ponds.
17. Vehicular emissions should be kept under control and regularly monitored. Measures shall be taken for maintenance of vehicles used in quarrying operations and in transportation of blocks.
18. Digital processing of the entire lease area using remote sensing technique should be done regularly once in three years for monitoring land use pattern and report submitted to SEIAA Karnataka, Department of Environment and Ecology, Govt. of Karnataka and the APCCF, Regional Office, MoEF, Bangalore.
19. This environmental clearance does not confer any right to the proponent on the land proposed for quarrying until and unless quarry lease and all other statutory clearance are obtained from the respective department/agencies.
20. The project authorities should undertake sample survey to generate data on pre-project community health status within a radius of 1 km from proposed quarry.
21. Consent to operate if applicable shall be obtained from State Pollution Control Board prior to start of production from the quarry.
22. Proper sanitary facilities should be installed for the colony/work place. Domestic waste generated should be disposed in a scientific manner. Proper first aid facilities and health care facilities should be provided for the labourers.
23. The project proponent shall take all precautionary measures during quarrying operation for conservation and protection of endangered fauna spotted in the study area. **Action plan for conservation of flora and fauna shall be prepared and implemented in consultation with the State Forest and Wildlife Department. The proponent shall contribute towards the cost of implementation of the plan and / or Regional Wildlife Management Plan for conservation of wild life. The amount so contributed shall be included in the project cost. A copy of the action plan may be submitted to the SEIAA, Department of Environment and Ecology, Govt. of Karnataka, and the Regional Office, MoEF, Bangalore within 3 months.**
24. The project proponent shall delineate Quarry Closure Plan/ exit protocol to rehabilitate the quarried out land to match its surrounding land use including removal, storage and reuse of waste rock from

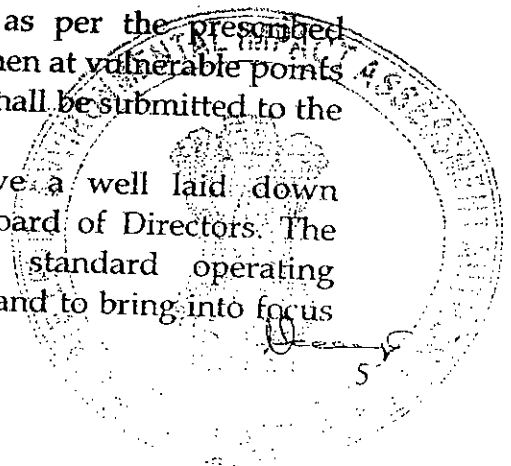


quarry area to cover reclaimed area. Post Quarry Land Use Plan with rehabilitation of quarried out area (with Plan and Section) provided and submit to SEIAA.

25. Plantation monitoring programme during post project period for ensuring survival and growth rate of plantation in reclaimed area.
26. A Final Quarry Closure Plan along with details of Corpus Fund should be submitted to the SEIAA Karnataka, Department of Environment and Ecology, Govt. of Karnataka and the Regional Office, MoEF, Bangalore 5 years in advance of final quarry closure for approval.
27. Retention walls should be a minimum of 2.5 mtr height with base of 3 mtr.
28. Check dams and gully plugs along the smaller streamlets in the area, should be constructed to arrest the loose soil flow from the quarry area.
29. Particulars of dimensioned block production and dispatch shall be provided by the quarry owner yearly.
30. The infrastructure of transport roads should be improved collectively by the quarry owners of the area.
31. Link road from quarry site to main road shall be maintained and black topped by the project proponent.
32. The quarry lease area to be properly demarcated using the lat-long coordinates and duly erecting 4 feet concrete/granite pillars on the ground.
33. No quarrying shall be undertaken outside the lease area.
34. The project Authorities shall maintain a margin of 7.5 meters along the lease boundary except in case where common boundary working permission is obtained from the competent authority.
35. The project authorities shall also earmark at least 5 % of the total turnover of the project towards the corporate social responsibility and item-wise details along with time bound action plan shall be prepared and submitted to the Authority.
36. The project authority shall ensure that the quarry pits are well protected erecting a compound wall of stone masonry of appropriate height conforming to safety norms.
37. The project authority shall avoid stagnation of water in the quarry pits which would turn out to be mosquito breeding centers resulting in spreading of diseases such as malaria, dengue, etc.
38. The project proponent shall prevent damage to adjoining land, from fire due to activities during quarrying operation.
39. Haulage approach road should not be through village till the main road is reached.
40. The project authorities shall get the annual health checkup of quarry workers as well as people in the nearest vicinity of the quarry for respiratory diseases such as silicosis and maintain records. Appropriate care shall be taken for remedy in case of prevalence of such health disorders.



41. Clearance/NOC from the competent authority shall be obtained for transportation of water by tankers in order to avoid hardship to the competitive users
42. This Environmental Clearance is granted subject to obtaining prior clearance from Forestry and Wild Life angle including clearance from the Standing Committee of the National Board for Wildlife as applicable. Further this Environmental Clearance does not necessarily implies that Forestry and Wildlife Clearance shall be granted to the project and that the proposal for Forestry and Wildlife Clearance shall be considered by the respective Authorities on their merits and decision taken. The investment made in the project if any based on Environmental Clearance so granted in anticipation from the forestry and wild life angle shall be entirely at the cost and risk of the project proponent and the SEIAA-Karnataka shall not be responsible in this regard in any manner.
43. Solid waste/hazardous waste generated in the mines/quarry needs to addressed in accordance to the Solid Waste Management Rules, 2016 / Hazardous & Other Waste Management Rules, 2016
44. Ambient air quality monitoring stations as prescribed in the statue be established for monitoring of pollutants, namely PM<sub>10</sub>, PM<sub>2.5</sub>, SO<sub>2</sub> and NO<sub>x</sub>. Location of the stations shall be decided based on the meteorological data, topographical features and environmentally and ecologically sensitive targets in consultation with the State Pollution Control Board wherever applicable.
45. Regular monitoring of ground water level and quality shall be carried out in and around the mine/quarry lease area by establishing a network of existing wells and constructing new piezometers during the Quarrying operations. The monitoring of ground water levels shall be carried out four times a year i.e. pre-monsoon, monsoon, post-monsoon and winter. The ground water quality shall be monitored once a year, and the data thus collected shall be sent regularly to MoEF&CC/RO.
46. Monitoring of water quality upstream and downstream of water bodies shall be carried out once in six months and record of monitoring data shall be maintained and submitted to the Ministry of Environment, Forest and Climate Change/Regional Office
47. Controlled blasting techniques shall be practiced in order to mitigate ground vibrations, fly rocks, noise and air blast etc., as per the guidelines prescribed by the DGMS.
48. The noise level survey shall be carried out as per the prescribed guidelines to assess noise exposure of the workmen at vulnerable points in the mine premises, and report in this regard shall be submitted to the Ministry/RO on six-monthly basis.
49. The company / project proponent shall have a well laid down environmental policy duly approved by the Board of Directors. The environmental policy should prescribe for standard operating procedures to have proper checks and balances and to bring into focus






any infringements/deviation/violation of the environmental / forest / wildlife norms / conditions. The company / Project proponent shall have defined system of reporting infringements / deviation / violation of the environmental / forest / wildlife norms / conditions and / or shareholders / stake holders. The copy of the board resolution in this regard shall be submitted to the MoEF&CC as a part of six-monthly report.

50. Action plan for implementing EMP and environmental conditions along with responsibility matrix of the company shall be prepared and shall be duly approved by competent authority. The year wise funds earmarked for environmental protection measures shall be kept in separate account and not to be diverted for any other purpose. Year wise progress of implementation of action plan shall be reported to the Ministry/Regional Office along with the Six Monthly Compliance Report
51. Self-environmental audit shall be conducted annually. Every three years third party environmental audit shall be carried out.
52. The project proponent shall upload the status of compliance of the stipulated environment clearance conditions, including results of monitored data on their website and update the same on half-yearly basis.
53. The project proponent shall submit the environmental statement for each financial year in Form-V to the concerned State Pollution Control Board as prescribed under the Environment (Protection) Rules, 1986, as amended subsequently and put on the website of the company.
54. The project authorities shall inform to the Regional Office of the MoEF&CC regarding commencement of Quarrying operations.
55. No further expansion or modifications in the project shall be carried out without prior approval of the Ministry of Environment, Forests and Climate Change (MoEF&CC)/ SEIAA, Karnataka.
56. The project authorities shall undertake activities under Corporate Environment Responsibility (CER) with a total cost of not less than Rs. 25 Lakhs as committed by letter dated 15<sup>th</sup> July 2019 for the purpose of taking-up for rejuvenation of Marle Kere within five years in accordance with the O.M. F. No.22-65/2017-IA.III dated 1st May 2018 and report be submitted to the Authority.
57. Safe Drinking water has to be provided at the quarry site.
58. Dust suppression measures have to be strictly followed.
59. The drilling machines employed shall be fitted with dust extraction unit while taking up quarrying activity.
60. The proponent to take necessary preventive measure to protect and conserve flora & fauna in study area.

## B. GENERAL CONDITIONS

1. No change in quarrying technology and scope of working should be made without prior approval of the SEIAA Karnataka.

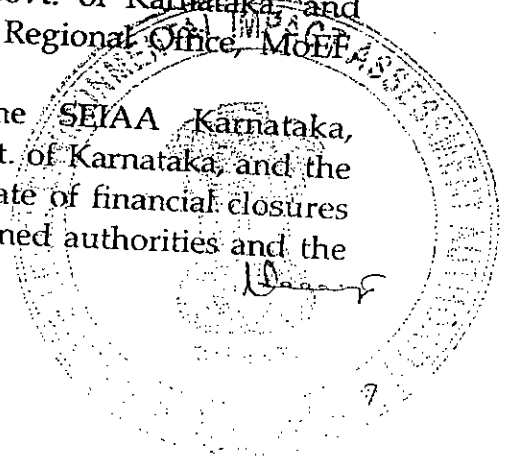


State Level Environment Impact Assessment Authority-Karnataka  
(Constituted by MoEF, Government of India under section 3(3) of E(P) Act, 1986)

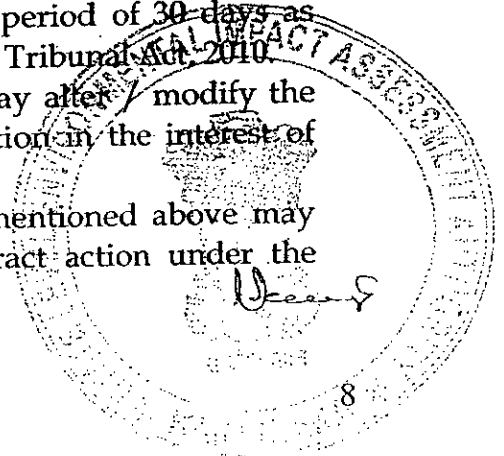
SEIAA 414 MIN 2019

Proposed Building Stone Quarry Project by  
M/s Sri Deviramma Stone Crushers

2. No change in the calendar plan including excavation, quantum of mineral and waste should be made.
3. It shall be ensured that the Ambient Air Quality parameters conform to the norms prescribed by the MoEF, Govt. of India, New Delhi.
4. Data on ambient air quality (PM<sub>10</sub>, PM<sub>2.5</sub>, SO<sub>2</sub>, NO<sub>x</sub>) should be regularly submitted to the SEIAA Karnataka and the Regional Office, MoEF, Bangalore and the State Pollution Control Board / Central Pollution Control Board once in six months.
5. Fugitive dust emission from all the sources should be controlled regularly. Water spray arrangement on haul roads, loading and unloading and at transfer points should be provided and properly maintained.
6. Measures should be taken for control of noise levels below 85 dBA in the work environment. Workers engaged in operations of HEMM, etc should be provided with earplugs / muffs.
7. Waste water from the quarry should be properly collected, treated so as to conform to the standards prescribed under GSR 422 (E) dated 19th may 1993 and 31st December, 1993 or as amended from time to time. Oil and grease trap shall be installed before discharge of effluents.
8. Personnel working in dusty areas should wear protective respiratory devices and they should also be provided with adequate training and information on safety and health aspects.
9. Occupational health surveillance program of the workers should be undertaken periodically i.e. once in 3 months to observe any contractions due to exposure to dust and take corrective measures, if needed. Quarterly report in this regard should be submitted to the Department of Environment and Ecology, Govt. of Karnataka and the Karnataka State Pollution Control Board and the Regional Office, MoEF, Bangalore.
10. A separate environmental management cell with suitable qualified personnel shall be set-up under the control of a Senior Executive, who will report directly to the Head of the organization. The Environment management committee should be constituted with one of the member representing nearby village.
11. The funds earmarked for environmental protection measures should be kept in separate account and should not be diverted for other purpose. Year wise expenditure should be reported to the SEIAA Karnataka, the Department of Environment and Ecology, Govt. of Karnataka, and Ecology, Government of Karnataka, and the Regional Office, MoEF, Bangalore.
12. The project authorities should inform the SEIAA Karnataka, Department of Environment and Ecology, Govt. of Karnataka, and the Regional Office, MoEF, Bangalore regarding date of financial closures and final approval of the project by the concerned authorities and the date of start of land development work.



13. The APCCF, Regional Office of MoEF, Bengaluru; the Department of Environment and Ecology, Govt. of Karnataka and the Karnataka State Pollution Control Board shall monitor compliance of the stipulated conditions. The project authorities should extend full co-operation to the Officer (S) of these offices by furnishing the requisite data / information / monitoring reports.
14. The project proponent shall submit six monthly report on the status of the implementation of the stipulated environmental safeguards to the SEIAA Karnataka, Department of Environment and Ecology, Government of Karnataka and the APCCF, Regional Office, MoEF, Bengaluru; the Central Pollution Control Board and the Karnataka State Pollution Control Board.
15. A copy of the clearance letter will be marked to the concerned Panchayat. Local NGO, if any, from whom suggestion / representation has been received while processing the proposal.
16. The project proponent should display the conditions prominently at the entrance of the project on a big panel board for the information of the public.
17. The Karnataka State Pollution Control Board should display a copy of the clearance letter at the Regional office, District Industry Centre and Collector's office/ Tehsildar's office for 30 days.
18. The project authorities should advertise at least in two local newspapers widely circulated, one of which shall be in the vernacular language of the locality concerned, within 7 days of the issue of the clearance letter informing that the project has been accorded environmental clearance and a copy of the clearance letter is available with the State Pollution Control Board and also at <http://environmentclearance.nic.in/> website of the MoEF&CC and <http://seiaa.karnataka.gov.in/> website of SEIAA, Karnataka. A copy of the same should be forwarded to the Department of Environment and Ecology, Government of Karnataka and the Regional Office, MoEF&CC, Bangalore.
19. Concealing factual data or submission of false/fabricated data and failure to comply with any of the conditions mentioned above may result in withdrawal of this clearance and attract action under the provisions of Environmental (Protection) Act, 1986.
20. Any appeal against this environmental clearance shall lie with the National Green Tribunal, if preferred, within a period of 30 days as prescribed under Section 16 of the National Green Tribunal Act, 2010.
21. The SEIAA or any other competent authority may alter / modify the above conditions or stipulate any further condition in the interest of environment protection.
22. Failure to comply with any of the conditions mentioned above may result in withdrawal of this clearance and attract action under the provisions of Environment (Protection) Act, 1986.



State Level Environment Impact Assessment Authority-Karnataka  
(Constituted by MoEF, Government of India under section 3(3) of E(P) Act, 1986)

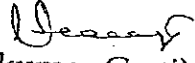
SEIAA 414 MIN 2019

Proposed Building Stone-Quarry Project by  
M/s Sri Deviramma Stone Crushers

23. The above conditions will be enforced inter-alia, under the provisions of the Water (Prevention & Control of Pollution) Act, 1974, the Air (Prevention & Control of Pollution) Act, 1981, the Environment (Protection) Act, 1986 and the Public Liability Insurance Act, 1991 along with their amendments and rules made there under.



Yours faithfully,

  
(Vijayakumar Gogi)  
Member Secretary,  
SEIAA, Karnataka.

Copy to:

1. The Secretary, Ministry of Environment, Forests and Climate Change, Indira Paryavaran Bhavan, Jor Bagh Road, Aliganj, New Delhi - 110 003.
2. The Director, Department of Mines and Geology, Khanija Bhavan, Race course road, Bangalore - 560 001.
3. The Member Secretary, Karnataka State Pollution Control Board, Bengaluru.
4. The APCCF, Regional Office, Ministry of Environment & Forests (SZ), Kendriya Sadan, IV Floor, E & F wings, 17<sup>th</sup> Main Road, Koramangala II Block, Bengaluru - 560 034.
5. Guard File.



ಜಿಲ್ಲಾಧಿಕಾರಿಗಳ ಕಾರ್ಯಾಲಯ, ಚಿಕ್ಕಮಗಳೂರು ಜಿಲ್ಲೆ, ಚಿಕ್ಕಮಗಳೂರು -577101

Office of the Deputy Commissioner, Chikkamagaluru District Chikkamagaluru -577101, Karnataka

Ph.No.08262-230401(O); 230402(R); 231499(ADC); 235262(Rev.Sec);231222(Fax)  
e-mail: dcckmlr@gmail.com ; deo.cmagalur@gmail.com

ಸಂಖ್ಯೆ:ಕ ಗ ಸಿಆರ್ 16 /2018-19

ದಿನಾಂಕ: 05.12.2018

ನಿರ್ದೇಶಕರು,  
ಗಣಿ ಮತ್ತು ಭೂ ವಿಜ್ಞಾನ ಇಲಾಖೆ,  
ನಂ.49, ಖನಿಜ ಭವನ ಆರ್.ಸಿ ರಸ್ತೆ,  
ಬೆಂಗಳೂರು-01

ಮಾನ್ಯರ,

ವಿಷಯ: ಮ:ದೇವಿರಮ್ಮ ಸ್ಕೋನ್ ಕ್ರಷರ್‌ನು ಚಿಕ್ಕಮಗಳೂರು ತಾಲ್ಲೂಕು ಮರ್ಲೆ ಗ್ರಾಮದ ಸ ನಂ 134ರ 10-00 ಎಕರೆ ಪ್ರದೇಶದಲ್ಲಿ ಎಂ-ಸ್ಯಾಂಡ್ ತಯಾರಿಸುವ ಉದ್ದೇಶಕ್ಕಾಗಿ ಕಲ್ಲುಗಣಿ ಗುತ್ತಿಗೆಗಾಗಿ ಅರ್ಜಿ ಸಲ್ಲಿಸಿರುವ ಕುರಿತು ಕಂದಾಯ ಇಲಾಖೆ ನಿರಾಕ್ಷೇಪಣಾ ಪತ್ರ ನೀಡುವ ಬಗ್ಗೆ

- ಉಲ್ಲೇಖ: 1. ತಮ್ಮ ಕಛೇರಿ ಪತ್ರದ ಸಂಖ್ಯೆ ಗಭೂಇ /ಉನಿ(ಖಆ)/ಎಂ-ಸ್ಯಾಂಡ್/ಕ ಗ ಗು -02/ ಕ ಗ ಗು ಆಸ 20/2016/2018-19/3161 ದಿನಾಂಕ: 01.08.2018  
2. ಉಪವಿಭಾಗಾಧಿಕಾರಿ, ಕಂದಾಯ ಉಪವಿಭಾಗ, ಚಿಕ್ಕಮಗಳೂರುರವರ ಪತ್ರದ ಸಂಖ್ಯೆ:ಗಣಿ.ಸಿಆರ್-06/2018-19 ದಿನಾಂಕ:17.11.2018

\*\*\*

ವಿಷಯಕ್ಕೆ ಸಂಬಂಧಿಸಿದಂತೆ ಚಿಕ್ಕಮಗಳೂರು ತಾಲ್ಲೂಕು ಮರ್ಲೆ ಗ್ರಾಮದ ಸ ನಂ 134ರ 10.00 ಎಕರೆ ಪ್ರದೇಶದಲ್ಲಿ ಎಂ-ಸ್ಯಾಂಡ್ ತಯಾರಿಸುವ ಉದ್ದೇಶಕ್ಕಾಗಿ KMMCR-1994ರ ತಿದ್ದುಪಡಿ -2016ರ ನಿಯಮ 31-2ನಿ ರಂತೆ ಕಲ್ಲುಗಣಿ ಗುತ್ತಿಗೆ ಮಂಜೂರಾತಿಗಾಗಿ ಮ:ದೇವಿರಮ್ಮ ಸ್ಕೋನ್ ಕ್ರಷರ್ ರವರು ಕೋರಿರುವುದರಿಂದ ಈ ಬಗ್ಗೆ ಪರಿಶೀಲಿಸಿ ಕಂದಾಯ ಇಲಾಖೆಯ ನಿರಾಕ್ಷೇಪಣಾ ಪತ್ರ ನೀಡುವಂತೆ ಉಲ್ಲೇಖದ(1)ರ ಪತ್ರದಲ್ಲಿ ಕೋರಲಾಗಿರುತ್ತದೆ.

ಆದರೆ ಈ ಬಗ್ಗೆ ಉಪವಿಭಾಗಾಧಿಕಾರಿ, ಕಂದಾಯ ಉಪವಿಭಾಗ, ಚಿಕ್ಕಮಗಳೂರು ಇವರಿಂದ ಉಲ್ಲೇಖ(2)ರಂತೆ ವರದಿಯನ್ನು ಪಡೆಯಲಾಗಿದ್ದು, ಸದರಿ ವರದಿಯಲ್ಲಿ ಚಿಕ್ಕಮಗಳೂರು ತಾಲ್ಲೂಕು ಅಂಬಳ ಹೋಬಳಿ, ಮರ್ಲೆ ಗ್ರಾಮದ ಸ.ನಂ 134 ರಲ್ಲಿ ಹಾಲಿ ಪಹಣಿ ದಾಖಲೆಯಂತೆ 415-12 ಎಕರೆ ಇದ್ದು, ಈ ಪೈಕಿ ರಾಜ್ಯಅರಣ್ಯ 60-00 ಮತ್ತು ಗೋಮಾಳ 349-10 ಎಕರೆ ನಮೂದಾಗಿರುತ್ತದೆ. ಎಂ.ಸ್ಯಾಂಡ್ ತಯಾರಿಸುವ ಉದ್ದೇಶಕ್ಕಾಗಿ ಕಲ್ಲುಗಣಿ ಗುತ್ತಿಗೆಯನ್ನು ಮ:ದೇವಿರಮ್ಮ ಸ್ಕೋನ್ ಕ್ರಷರ್ ರವರು ಕೋರಿರುವ ಪ್ರದೇಶವು ತಹಶೀಲ್ದಾರ್ ರವರ ವರದಿಯಂತೆ 500 ಮೀಟರ್ ಆವರಣದಲ್ಲಿ ಜನವಸತಿ ಪ್ರದೇಶ ಹಾಗೂ ವನ್ಯ ಪ್ರಾಣಿಗಳ ನೆಲೆ, ಸಾರ್ವಜನಿಕ ಕಟ್ಟಡ ಕಂಡುಬಂದಿರುವುದಿಲ್ಲ ಮತ್ತು ಜಮೀನಿಗೆ ಸಂಬಂಧಿಸಿದಂತೆ ನ್ಯಾಯಾಲಯದಲ್ಲಿ ಯಾವುದೇ ಪ್ರಕರಣ ದಾಖಲಾಗಿರುವುದಿಲ್ಲ ಹಾಗೂ ಜನ ಜೀವನಕ್ಕೆ ತೊಂದರೆ ಉಂಟಾಗುವ ಸಂಭವಗಳು ಇರುವುದಿಲ್ಲವಾದ್ದರಿಂದ ಕಲ್ಲುಗಣಿ ಗುತ್ತಿಗೆ ನೀಡುವ ಬಗ್ಗೆ ನಿರಾಕ್ಷೇಪಣಾ ಪತ್ರ ನೀಡಲು ಶಿಫಾರಸ್ಸು ಮಾಡಬಹುದಾಗಿರುತ್ತದೆ ಎಂದು ಅಭಿಪ್ರಾಯಿಸಿ ವರದಿ ಸಲ್ಲಿಸಿರುತ್ತಾರೆ.

ಆದ್ದರಿಂದ ಉಪವಿಭಾಗಾಧಿಕಾರಿ, ಕಂದಾಯ ಉಪವಿಭಾಗ, ಚಿಕ್ಕಮಗಳೂರು ರವರ ವರದಿಯನ್ನು ಆಧರಿಸಿ ಅರ್ಜಿದಾರರಾದ ಮ:ದೇವಿರಮ್ಮ ಸ್ಕೋನ್ ಕ್ರಷರ್ ರವರಿಗೆ ಚಿಕ್ಕಮಗಳೂರು ತಾಲ್ಲೂಕು, ಮರ್ಲೆ ಗ್ರಾಮದ ಸ.ನಂ 134ರ 10-00 ಎಕರೆ ಪ್ರದೇಶದಲ್ಲಿ ಎಂ.ಸ್ಯಾಂಡ್ ತಯಾರಿಸುವ ಉದ್ದೇಶಕ್ಕಾಗಿ ಕಲ್ಲುಗಣಿ ಗುತ್ತಿಗೆ ನೀಡಲು ಕಂದಾಯ ಇಲಾಖೆಯಿಂದ ಯಾವುದೇ ಆಕ್ಷೇಪಣೆ ಇಲ್ಲವೆಂದು ಅಭಿಪ್ರಾಯಿಸಿ ಈ ನಿರಾಕ್ಷೇಪಣಾ ಪತ್ರ ನೀಡಿದೆ. ಉಲ್ಲೇಖ(2)ರ ಪತ್ರದ ಪ್ರತಿ ಈ ಪತ್ರದೊಂದಿಗೆ ಲಗತ್ತಿಸಿದೆ.

ತಮ್ಮ ವಿಶ್ವಾಸಿ  
  
ಜಿಲ್ಲಾಧಿಕಾರಿ  
ಚಿಕ್ಕಮಗಳೂರು ಜಿಲ್ಲೆ  
ಚಿಕ್ಕಮಗಳೂರು

ಪ್ರತಿಯನ್ನು ಹಿರಿಯ ಭೂ ವಿಜ್ಞಾನಿ, ಗಣಿ ಮತ್ತು ಭೂ ವಿಜ್ಞಾನ ಇಲಾಖೆ, ಚಿಕ್ಕಮಗಳೂರು ರವರಿಗೆ ಮಾಹಿತಿಗಾಗಿ ಕಳುಹಿಸಿದೆ.



ಕರ್ನಾಟಕ ಸರ್ಕಾರ

ಉಪವಿಭಾಗಾಧಿಕಾರಿಗಳ ಕಾರ್ಯಾಲಯ, ಕಂದಾಯ ಉಪವಿಭಾಗ, ಚಿಕ್ಕಮಗಳೂರು  
OFFICE OF THE ASSISTANT COMMISSIONER, CHIKKAMAGALURU SUB DIVISION,  
CHIKKAMAGALURU

E-mail-acckm123@gmail.com  
230527

☎ & ☎ : 08262-

ಗಣಿ ಸಿಆರ್ 06/2018-2019

ದಿನಾಂಕ: 17-11-2018

ಗೆ.

ಮಾನ್ಯ ಜಿಲ್ಲಾಧಿಕಾರಿಗಳು,  
ಚಿಕ್ಕಮಗಳೂರು ಜಿಲ್ಲೆ,  
ಚಿಕ್ಕಮಗಳೂರು.

40-17285

ಮಾನ್ಯರೇ,


ವಿಷಯ:- ಚಿಕ್ಕಮಗಳೂರು ತಾಲ್ಲೂಕು ಅಂಬಳ ಹೋಬಳಿ ಮರ್ಲೆ ಗ್ರಾಮದ ಸ.ನಂ 134 ರಲ್ಲಿ ಎಂ.ಸ್ವಾಂಡ್ ತಯಾರಿಸುವ ಉದ್ದೇಶಕ್ಕಾಗಿ ಕಲ್ಲುಗಣಿ ಗುತ್ತಿಗೆ ನೀಡಲು ಕಂದಾಯ ಅಭಿಪ್ರಾಯ ನೀಡುವ ಬಗ್ಗೆ.

ಉಲ್ಲೇಖ:-1) ಮಾನ್ಯ ಜಿಲ್ಲಾಧಿಕಾರಿಗಳು ಚಿಕ್ಕಮಗಳೂರು ರವರ ಪತ್ರದ ಸಂಖ್ಯೆ ಕ.ಗ.ಸಿಆರ್ 16/2018-2019 ದಿನಾಂಕ 17-07-2018.

2) ತಹಸೀಲ್ದಾರ್ ಚಿಕ್ಕಮಗಳೂರು ರವರ ವರದಿ ಸಂಖ್ಯೆ ಎಂ.ಎ.ಜಿ.ಸಿ.ಆರ್. 191/18-19 ದಿನಾಂಕ 09-10-2018.

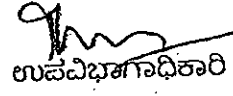
ವಿಷಯಕ್ಕೆ ಸಂಬಂಧಿಸಿದಂತೆ ಚಿಕ್ಕಮಗಳೂರು ತಾಲ್ಲೂಕು ಅಂಬಳ ಹೋಬಳಿ ಮರ್ಲೆ ಸ.ನಂ 134 ರಲ್ಲಿ 10-00 ಎಕರೆ ಎಂ.ಸ್ವಾಂಡ್ ತಯಾರಿಸುವ ಉದ್ದೇಶಕ್ಕಾಗಿ ಕಲ್ಲುಗಣಿ ಗುತ್ತಿಗೆ ಯನ್ನು ಮ.ದೇವಿರಮ್ಮ ಸ್ಪೋನ್ ಕ್ರಷರ್ ರವರಿಗೆ ನಿರಾಕ್ಷೇಪಣಾ ಪತ್ರ ಕೊಡಲಾಗಿರುವ ಕುರಿತು ವರದಿ ನೀಡಲು ಮಾನ್ಯ ಜಿಲ್ಲಾಧಿಕಾರಿಗಳು ಉಲ್ಲೇಖ ಪತ್ರ 01 ರನ್ವಯ ಸೂಚಿಸಿರುವಂತೆ ತಹಸೀಲ್ದಾರ್ ಚಿಕ್ಕಮಗಳೂರು ರವರು ಉಲ್ಲೇಖ-2 ರಂತೆ ವರದಿ ಸಲ್ಲಿಸಿರುತ್ತಾರೆ.

ತಹಸೀಲ್ದಾರ್ ಚಿಕ್ಕಮಗಳೂರು ರವರು ತಮ್ಮ ವರದಿಯಲ್ಲಿ ಮರ್ಲೆ ಗ್ರಾಮದ ಸ.ನಂ 134 ರಲ್ಲಿ 349-10 ಎಕರೆ ಜಮೀನು ಗೋಮಾಳ ಇದ್ದು 60-00 ಎಕರೆ ರಾಜ್ಯ ಅರಣ್ಯ ಎಂದು ವರ್ಗೀಕರಣವಾಗಿದ್ದು ಜಮೀನಿನ 500 ಮೀಟರ್ ಆವರಣದಲ್ಲಿ ಜನವಸತಿ ಪ್ರದೇಶ ಹಾಗೂ ವನ್ಯ ಪ್ರಾಣಿಗಳ ನೆಲೆ, ಸಾರ್ವಜನಿಕ ಕಟ್ಟಡ ಕಂಡು ಬಂದಿರುವುದಿಲ್ಲ ಮತ್ತು ಜಮೀನಿಗೆ ಸಂಬಂಧಿಸಿದಂತೆ ನ್ಯಾಯಾಲಯದಲ್ಲಿ ಯಾವುದೇ ಪ್ರಕರಣ ದಾಖಲಾಗಿರುವುದಿಲ್ಲ ಹಾಗೂ ಜನ ಜೀವನಕ್ಕೆ ತೊಂದರೆ ಉಂಟಾಗುವ ಸಂಭವಗಳು ಇರುವುದಿಲ್ಲ ಎಂದು ತಮ್ಮ ವರದಿಯಲ್ಲಿ ನಮೂದಿಸಿರುತ್ತಾರೆ.



ತಹಸೀಲ್ದಾರ್ ಚಿಕ್ಕಮಗಳೂರು ರವರು ಈ ಕಛೇರಿಗೆ ಸಲ್ಲಿಸಿರುವ ವರದಿ ಮತ್ತು ಕಡತದಲ್ಲಿ ಲಭ್ಯವಿರುವ ದಾಖಲೆಗಳನ್ನು ಪರಿಶೀಲಿಸಿದೆ. ಚಿಕ್ಕಮಗಳೂರು ತಾಲ್ಲೂಕು ಅಂಬಳ ಹೋಬಳಿ ಮರ್ಲೆ ಗ್ರಾಮದ ಸ.ನಂ 134 ರಲ್ಲಿ ಹಾಲಿ ಪಹಣಿ ದಾಖಲೆಯಂತೆ 415-12 ಎಕರೆ ಇದ್ದು ಈ ವೈಕಿ ರಾಜ್ಯಅರಣ್ಯ 60-00 ಮತ್ತು ಗೋಮಾಳ 349-10 ಎಕರೆ ನಮೂದಾಗಿರುತ್ತದೆ. ಎಂ.ಸ್ಯಾಂಡ್ ತಯಾರಿಸುವ ಉದ್ದೇಶಕ್ಕಾಗಿ ಕಲ್ಲುಗಣಿ ಗುತ್ತಿಗೆ ಯನ್ನು ಮ:ದೇವಿರಮ್ಮ ಸ್ಕೋನ್ ಕ್ರಷರ್ ರವರು ಕೋರಿರುವ ಪ್ರದೇಶವು ತಹಸೀಲ್ದಾರ್ ರವರ ವರದಿಯಂತೆ 500 ಮೀಟರ್ ಆವರಣದಲ್ಲಿ ಜನವಸತಿ ಪ್ರದೇಶ ಹಾಗೂ ವನ್ಯ ಪ್ರಾಣಿಗಳ ನೆಲೆ, ಸಾರ್ವಜನಿಕ ಕಟ್ಟಡ ಕಂಡು ಬಂದಿರುವುದಿಲ್ಲ ಮತ್ತು ಜಮೀನಿಗೆ ಸಂಬಂಧಿಸಿದಂತೆ ನ್ಯಾಯಾಲಯದಲ್ಲಿ ಯಾವುದೇ ಪ್ರಕರಣ ದಾಖಲಾಗಿರುವುದಿಲ್ಲ. ಹಾಗೂ ಜನ ಜೀವನಕ್ಕೆ ತೊಂದರೆ ಉಂಟಾಗುವ ಸಂಭವಗಳು ಇರುವುದಿಲ್ಲವಾದ್ದರಿಂದ ಕಲ್ಲುಗಣಿ ಗುತ್ತಿಗೆ ನೀಡುವ ಬಗ್ಗೆ ನಿರಾಕ್ಷೇಪಣಾ ಪತ್ರ ನೀಡಲು ಶಿಫಾರಸ್ಸು ಮಾಡಬಹುದಾಗಿರುತ್ತದೆ.

ತಮ್ಮ ವಿಶ್ವಾಸಿ

  
ಉಪವಿಭಾಗಾಧಿಕಾರಿ

ಕಂದಾಯ ಉಪವಿಭಾಗ  
ಚಿಕ್ಕಮಗಳೂರು

ಇವರಿಗೆ :

ನಿರ್ದೇಶಕರು,  
ಗಣಿ ಮತ್ತು ಭೂ ವಿಜ್ಞಾನ ಇಲಾಖೆ,  
ನಂ.49, ಖನಿಜ ಭವನ ಆರ್.ಸಿ. ರಸ್ತೆ,  
ಬೆಂಗಳೂರು-01.

ಮಾನ್ಯರೇ,

ವಿಷಯ : ಮೆ: ದೇವಿರಮ್ಮ ಸ್ಟೋನ್ ಕ್ರಷರ್‌ರವರು ಚಿಕ್ಕಮಗಳೂರು ಜಿಲ್ಲೆ, ಚಿಕ್ಕಮಗಳೂರು ತಾಲ್ಲೂಕು, ಮರ್ಲೆ ಗ್ರಾಮದ ಸ.ನಂ. 134 ರ 10.00 ಎಕರೆ ಪ್ರದೇಶದಲ್ಲಿ ಎಂ-ಸ್ಯಾಂಡ್ ತಯಾರಿಸುವ ಉದ್ದೇಶಕ್ಕಾಗಿ ಕಲ್ಲುಗಣಿ ಗುತ್ತಿಗೆಗಾಗಿ ಕೋರಿ ಅರ್ಜಿ ಸಲ್ಲಿಸಿರುವ ಕುರಿತು.

ನಿರ್ದೇಶಕರ ಕಛೇರಿ  
ಗಣಿ ಮತ್ತು ಭೂ ವಿಜ್ಞಾನ ಇಲಾಖೆ  
Office of the Director  
Dept. of Mines & Geology  
27 DEC 2018  
321139  
ಬೆಂಗಳೂರು - 560 001.  
Bangalore - 560 001.

1. ತಮ್ಮ ಕಛೇರಿ ಪತ್ರದ ಸಂಖ್ಯೆ: ಗಭೂಇ/ಎನಿ(ಖಿಆ)/ಎಂ-ಸ್ಯಾಂಡ್/ಕಗನು-2/ಕಗನು ಅಸ-21/2016/2018-19, 3162; ದಿನಾಂಕ: 01.08.2018.
2. ವಲಯ ಅರಣ್ಯಾಧಿಕಾರಿ, ಮೋಜಣಿ ಘಟಕ, ಚಿಕ್ಕಮಗಳೂರು ಇವರ ಪತ್ರದ ಸಂಖ್ಯೆ: ಮೋಘ/ಸಿಆರ್/54/2018-19, ದಿನಾಂಕ: 10.10.2018.
3. ವಲಯ ಅರಣ್ಯಾಧಿಕಾರಿ, ಚಿಕ್ಕಮಗಳೂರು ವಲಯ, ಚಿಕ್ಕಮಗಳೂರು ಇವರ ಪತ್ರದ ಸಂಖ್ಯೆ: 1009/18-19, ದಿನಾಂಕ: 31.10.2018.
4. ಸಹಾಯಕ ಅರಣ್ಯ ಸಂರಕ್ಷಣಾಧಿಕಾರಿ ಹಾಗೂ ಉ.ಅ.ಸಂ ರವರ ತಾಂತ್ರಿಕ ಸಹಾಯಕರು, ಚಿಕ್ಕಮಗಳೂರು ವಿಭಾಗ ಇವರ ಪತ್ರದ ಸಂಖ್ಯೆ: 387/2018-19, ದಿನಾಂಕ: 14.11.2018.

\* \* \* \* \*

DCMA  
SPLD  
R/V

ವಿಷಯಕ್ಕೆ ಸಂಬಂಧಿಸಿದಂತೆ ಚಿಕ್ಕಮಗಳೂರು ಜಿಲ್ಲೆ, ಚಿಕ್ಕಮಗಳೂರು ತಾಲ್ಲೂಕು, ಮರ್ಲೆ ಗ್ರಾಮದ ಸ.ನಂ. 134 ರ 10-00 ಎಕರೆ ಪ್ರದೇಶದಲ್ಲಿ ಎಂ-ಸ್ಯಾಂಡ್ ತಯಾರಿಸುವ ಉದ್ದೇಶಕ್ಕಾಗಿ ಕಲ್ಲುಗಣಿ ಗುತ್ತಿಗೆ ಮಂಜೂರಾತಿಗಾಗಿ ಮೆ|| ದೇವಿರಮ್ಮ ಸ್ಟೋನ್ ಕ್ರಷರ್‌ರವರು ಕೋರಿರುವುದರಿಂದ ಈ ಬಗ್ಗೆ ಪರಿಶೀಲಿಸಿ ಅರಣ್ಯ ಇಲಾಖೆಯ ನಿರಾಕ್ಷೇಪಣಾ ಪತ್ರ ನೀಡುವಂತೆ ಉಲ್ಲೇಖದ (1) ರ ಪತ್ರದಲ್ಲಿ ಕೋರಲಾಗಿರುತ್ತದೆ. ಅದರಂತೆ ಈ ಬಗ್ಗೆ ಉಲ್ಲೇಖ (2) (3) ಮತ್ತು (4) ರ ಮುಖಾಂತರ ಪರಿಶೀಲನಾ ವರದಿ ಪಡೆಯಲಾಗಿರುತ್ತದೆ.


ಚಿಕ್ಕಮಗಳೂರು ತಾಲ್ಲೂಕು, ಅಂಬಳಿ ಹೋಬಳಿ ಮರ್ಲೆ ಗ್ರಾಮದ ಸ.ನಂ. 134 ರಲ್ಲಿ ಪಹಣಿ ದಾಖಲೆಯಂತೆ 415.12 ಎಕರೆ ಇದ್ದು, ಈ ಪೈಕಿ ಕಳಸಾಪುರ ಮೀಸಲು ಅರಣ್ಯಕ್ಕೆ 60-00 ಎಕರೆ ಮತ್ತು ಗೋಮಾಳ 349.10 ಎಕರೆ ಎಂದು ನಮೂದಾಗಿದ್ದು, ಉಳಿದ ಪ್ರದೇಶ ಅಕ್ರಮ ಸಕ್ರಮದಡಿ ಮಂಜೂರಾಗಿರುತ್ತದೆ. ಎಂ-ಸ್ಯಾಂಡ್ ತಯಾರಿಸುವ ಉದ್ದೇಶಕ್ಕಾಗಿ ಕಲ್ಲುಗಣಿ ಗುತ್ತಿಗೆ ಕೋರಿರುವ ಸದರಿ ಪ್ರದೇಶವು ಕಳಸಾಪುರ ಮೀಸಲು ಅರಣ್ಯ ಪ್ರದೇಶದ ಸಮೀಪದ ಗಡಿಗೆ 940 ಮೀಟರ್ ಅಂತರವಿರುತ್ತದೆ. ಪ್ರಸ್ತಾಪಿತ ಪ್ರದೇಶವು ಗೋಮಾಳ ಪ್ರದೇಶದ ವ್ಯಾಪ್ತಿಯಲ್ಲಿ ಇರುತ್ತದೆ.

ಆದ್ದರಿಂದ ಸಹಾಯಕ ಅರಣ್ಯ ಸಂರಕ್ಷಣಾಧಿಕಾರಿ ಹಾಗೂ ಉ.ಅ.ಸಂ ರವರ ತಾಂತ್ರಿಕ ಸಹಾಯಕರು, ಚಿಕ್ಕಮಗಳೂರು ವಿಭಾಗರವರ ವರದಿಯನ್ನು ಆಧರಿಸಿ ಅರ್ಜಿದಾರರಾದ ಮೆ|| ದೇವಿರಮ್ಮ ಸ್ಟೋನ್ ಕ್ರಷರ್ ರವರಿಗೆ ಚಿಕ್ಕಮಗಳೂರು ತಾಲ್ಲೂಕು, ಮರ್ಲೆ ಗ್ರಾಮದ ಸ.ನಂ. 134ರ 10-00 ಎಕರೆ ಗೋಮಾಳ ಪ್ರದೇಶದಲ್ಲಿ



ಎಂ. ಸ್ಯಾಂಡ್ ತಯಾರಿಸುವ ಉದ್ದೇಶಕ್ಕಾಗಿ, ವನ್ಯಪ್ರಾಣಿಗಳ ಚಲನವಲನಕ್ಕೆ ಧಕ್ಕೆಯಾಗದಂತೆ ಮತ್ತು ಪರಿಸರಕ್ಕೆ ಯಾವುದೇ ಹಾನಿಯಾಗದಂತೆ ಸೂಕ್ತ ಎಚ್ಚರಿಕೆ ವಹಿಸುವ ಷರತ್ತಿಗೊಳಪಟ್ಟು ಕಲ್ಲುಗಣಿ ಗುತ್ತಿಗೆ ನೀಡಲು ಕಾನೂನು ರೀತಿಯ ಕ್ರಮ ಕೈಗೊಳ್ಳಬಹುದಾಗಿರುತ್ತದೆ ಎಂಬ ವಿಚಾರವನ್ನು ಮುಂದಿನ ಕ್ರಮಕ್ಕಾಗಿ ಸಲ್ಲಿಸಿದೆ.


ತಮ್ಮ ವಿಶ್ವಾಸಿ,



ಉಪ ಅರಣ್ಯ ಸಂರಕ್ಷಣಾಧಿಕಾರಿ,  
ಚಿಕ್ಕಮಗಳೂರು ವಿಭಾಗ, ಚಿಕ್ಕಮಗಳೂರು.

ಪ್ರಾಂಶುಕ ಕಛೇರಿ :  
ಕರ್ನಾಟಕ ರಾಜ್ಯ ಮಾಲಿನ್ಯ ನಿಯಂತ್ರಣ ಮಂಡಳಿ,  
ನಂ. : 2, 3ನೇ ಅಡ್ಡರಸ್ತೆ, 4ನೇ ಹಂತ,  
ಸಿ.ಡಿ.ಎ. ಲೇಔಟ್, ಕಲ್ಯಾಣ ನಗರ,  
ಜ್ಯೋತಿನಗರ ಅಂಚೆ,  
ಚಿಕ್ಕಮಗಳೂರು - 577 102.  
e-mail: ckm@kspcb.gov.in

Regional Office:  
Karnataka State Pollution Control Board  
No.: 252, 3rd Cross, 4th Phase,  
C.D.A. Layout, Kalyanagar,  
Jyothinagar Post, Chikmagalur - 577 102.  
Tel : 08262-221694  
website : http://kspcb.gov.in



towards a cleaner Karnataka

ನಂ. ಮಾನಿಮಂ/ಪಅ/ಚಿಕ್ಕಮ/2018-19/

544

Office of the Director  
Dept. of Mines & Geology  
14 AUG 2018  
24 8543  
ಬೆಂಗಳೂರು - 560 001  
Bangalore - 560 001

08/08/2018

ಗೆ,  
ನಿರ್ದೇಶಕರ ಕಛೇರಿ,  
ರಣಿ ಮತ್ತು ಭೂವಿಜ್ಞಾನ ಇಲಾಖೆ,  
ನಂ-49, ಐನಿಜ ಭವನ,  
ಆರ್.ಸಿ. ರಸ್ತೆ, ಬೆಂಗಳೂರು-01.

ಮಾನ್ಯರೇ,

ವಿಷಯ: ಮೆ|| ಶ್ರೀ ದೇವಿರಮ್ಮ ಸ್ಟೋನ್ ಕ್ರಷರ್ ರವರು ಚಿಕ್ಕಮಗಳೂರು ಜಿಲ್ಲೆ ಚಿಕ್ಕಮಗಳೂರು ತಾಲ್ಲೂಕು ಮಲ್ಟಿ ಗ್ರಾಮದ ಸರ್ವೆ ನಂ-134 ರ 10.00 ಎಕರೆ ಪ್ರದೇಶದಲ್ಲಿ ಎಂ-ಸ್ಯಾಂಡ್ ತಯಾರಿಸುವ ಉದ್ದೇಶಕ್ಕಾಗಿ KMMCR-1994 ರ ಅಧ್ಯಕ್ಷಿ-2018 ರ ನಿಯಮ 31-ZC ರಂತೆ ಕಲ್ಲುರಣಿ ರುತ್ತಿಗಾಗಿ ಕೋರಿ ಅರ್ಜಿ ಸಲ್ಲಿಸಿರುವ ಕುರಿತು.

ಉಲ್ಲೇಖ: ತಮ್ಮ ಪತ್ರ ಸಂಖ್ಯೆ/ರಬಾಇ/ಉನಿ(ಐ.ಅ)/ಎಂ-ಸ್ಯಾಂಡ್/ಕರರು-2/ಕರರು ಅನ-21/2018/2018-19/3163 ದಿನಾಂಕ: 01.08.2018.

\*\*\*\*\*

ಮೇಲ್ಕಂಡ ವಿಷಯಕ್ಕೆ ಸಂಬಂಧಿಸಿದಂತೆ, ಉಲ್ಲೇಖ ಪತ್ರದಲ್ಲಿ ಮೆ|| ಶ್ರೀ ದೇವಿರಮ್ಮ ಸ್ಟೋನ್ ಕ್ರಷರ್ ರವರು ಚಿಕ್ಕಮಗಳೂರು ಜಿಲ್ಲೆ ಚಿಕ್ಕಮಗಳೂರು ತಾಲ್ಲೂಕು ಮಲ್ಟಿ ಗ್ರಾಮದ ಸರ್ವೆ ನಂ-134 ರ 10.00 ಎಕರೆ ಪ್ರದೇಶದಲ್ಲಿ ಎಂ-ಸ್ಯಾಂಡ್ ತಯಾರಿಸುವ ಉದ್ದೇಶಕ್ಕಾಗಿ KMMCR-1994 ರ ಅಧ್ಯಕ್ಷಿ-2018 ರ ನಿಯಮ 31-ZC ರಂತೆ ಕಲ್ಲುರಣಿ ರುತ್ತಿಗಾಗಿ ಕೋರಿ ಅರ್ಜಿ ಸಲ್ಲಿಸಿರುವ ಸಂಬಂಧ, ಕಲ್ಲು ರಣಿಗುತ್ತಿ ಮಂಜೂರು ಮಾಡಲು ಮಂಡಳಿಯಿಂದ ನಿರಾಕ್ಷೇಪಣಾ ಪತ್ರ ನೀಡಲು ಕೋರಿರುತ್ತೀರಿ.

ತಾವುಗಳಿಗೆ ನೀಡಿರುವಂತೆ, ಕಟ್ಟಡ ಕಲ್ಲು ರಣಿಗಾಲಿಗೆ ಜಟುವಣತೆಯ ಮಂಡಳಿಯ ಕಾರ್ಯವ್ಯಾಪ್ತಿಗೆ ಒಳಪಡುವುದಿಲ್ಲ. ಆದ್ದರಿಂದ ಕಟ್ಟಡ ಕಲ್ಲುರಣಿಗಾಲಿಗೆ ಜಟುವಣತೆಗೆ ಮಂಡಳಿಯಿಂದ ಯಾವುದೇ ಸಮ್ಮತಿ/ನಿರಾಕ್ಷೇಪಣಾ ಪತ್ರ ಪಡೆಯುವ ಅವಶ್ಯಕತೆ ಇರುವುದಿಲ್ಲ.

ಇದನ್ನು ತಮ್ಮ ಮಾಹಿತಿಗಾಗಿ ಸಲ್ಲಿಸಿದೆ.

ತಮ್ಮ ವಿಜ್ಞಾನಿ,  
08/08/18  
ಪರಿಸರ ಅಧಿಕಾರಿ,  
ಕ್ರ.ರಾ.ಮಾ.ನಿ.ಮಂ., ಚಿಕ್ಕಮಗಳೂರು

ಕರ್ನಾಟಕ ಉಪಖನಿಜ ರಿಯಾಯಿತಿ ನಿಯಮಾವಳಿ 1994 ರ ತಿದ್ದುಪಡಿ ನಿಯಮಗಳು-2016 ರ ನಿಯಮ 31-ZC ರಂತೆ ಚಿಕ್ಕಮಗಳೂರು ತಾಲ್ಲೂಕು, ಮರಳೆ ಗ್ರಾಮದ ಸರ್ವೆ ನಂಬರ್ 134 ರಲ್ಲಿ 10-00 ಎಕರೆ ಪ್ರದೇಶದಲ್ಲಿ ಉತ್ಪಾದಿತ ಮರಳು (M-Sand) ತಯಾರಿಸುವ ಉದ್ದೇಶಕ್ಕಾಗಿ ಕಟ್ಟಡ ಕಲ್ಲು ಗಣಿ ಗುತ್ತಿಗೆ ಮಂಜೂರಾತಿ ಕೋರಿ ಮೆ|| ದೇವಿರಮ್ಮ ಸ್ಟೋನ್ ಕ್ರಷರ್ಸ್, ಇವರು ಸಲ್ಲಿಸಿರುವ ಅರ್ಜಿ ಸಂಖ್ಯೆ: 21/2016-17 ಮತ್ತು ದಿ: 28-09-2016 ರ ತಾಂತ್ರಿಕ ವರದಿ.

ಕ್ರಮ ಸಂಖ್ಯೆ	ಕೋರಿರುವ ಅಂಶಗಳು	ತಾಂತ್ರಿಕ ವರದಿ
1	ಅರ್ಜಿತ ಪ್ರದೇಶವು ಸರ್ಕಾರಿ/ ಕಂದಾಯ ಭೂಮಿ/ ಗೋಮಾಳ/ ಅರಣ್ಯ/ ಪಟ್ಟಾ ಭೂಮಿಯೇ ಅಥವಾ ಮಂಜೂರಾತಿ ಪಟ್ಟಾ ಭೂಮಿಯೇ	ಅರ್ಜಿತ ಪ್ರದೇಶವು ಪಹಣಿಯಂತೆ ಗೋಮಾಳ ಪ್ರದೇಶವಾಗಿರುತ್ತದೆ.
2	ಸೂಚಿತ ಪ್ರದೇಶವು ಎಂ-ಸ್ಟಾಂಡ್ ಉತ್ಪಾದಿಸಲು, ಕಟ್ಟಡ ಕಲ್ಲು ಗಣಿಗುತ್ತಿಗೆ ಮಂಜೂರು ಮಾಡಲು ಯೋಗ್ಯವಿದೆಯೇ? ಹಾಗೂ ಗುತ್ತಿಗೆ ಮಂಜೂರು ಮಾಡಲು ಮುಕ್ತವಾಗಿದೆಯೇ?	ಅರ್ಜಿತ ಪ್ರದೇಶದಲ್ಲಿ ಕಟ್ಟಡ ಕಲ್ಲು ಗಣಿಗಾರಿಕೆ ಮಾಡಿ ಎಂ-ಸ್ಟಾಂಡ್ ಉತ್ಪಾದನೆ ಮಾಡಲು ಉತ್ತಮ ಗುಣಮಟ್ಟದ ಗ್ರಾನೈಟಿಕ್ ನೈಸ್ ಶಿಲೆಯು ಲಭ್ಯವಿದ್ದು, ಕಲ್ಲು ಗಣಿ ಗುತ್ತಿಗೆ ಮಂಜೂರಾತಿಗೆ ಮುಕ್ತವಾಗಿರುತ್ತದೆ.
3	ಕರ್ನಾಟಕ ಉಪಖನಿಜ ರಿಯಾಯಿತಿ ನಿಯಮಾವಳಿ 1994 ರ ನಿಯಮ-6(2) ರಲ್ಲಿ ನಿಗದಿಪಡಿಸಿರುವಂತೆ ಅರ್ಜಿತ ಪ್ರದೇಶವು ಸಾರ್ವಜನಿಕ ರಚನೆಗಳಿಂದ ಇರುವ ಅಂತರದ ವಿವರ ನೀಡುವುದು.	ಅರ್ಜಿತ ಪ್ರದೇಶದಿಂದ 200 ಮೀಟರ್ ವ್ಯಾಪ್ತಿಯೊಳಗೆ ಯಾವುದೇ ಸಾರ್ವಜನಿಕ ರಚನೆಗಳು ಇರುವುದಿಲ್ಲ.
4	ಅರ್ಜಿತ ಪ್ರದೇಶದಲ್ಲಿ ಭೂಮಟ್ಟದಿಂದ 6 ಮೀಟರ್ ಕೆಳಗಿನವರೆವಿಗೆ ಗಣಿಗಾರಿಕೆ ನಡೆಸಿದಲ್ಲಿ ದೊರೆಯುವ ಖನಿಜದ ಪ್ರಮಾಣ	ಅರ್ಜಿತ ಪ್ರದೇಶದಲ್ಲಿ ಗ್ರಾನೈಟಿಕ್ ನೈಸ್ ನಿಕ್ಷೇಪವು ಗುಡ್ಡದೋಪಾದಿಯಲ್ಲಿ ಭೂಮಟ್ಟದಿಂದ ಸರಾಸರಿ 20 ರಿಂದ 25 ಮೀಟರ್ ಎತ್ತರವಿದ್ದು, (Gentle slope towards south) ಇದರಲ್ಲಿ ಸುಮಾರು 02 ರಿಂದ 03 ಮೀಟರ್‌ವರೆಗೆ ಗಟ್ಟಿ ಮಣ್ಣು ಮತ್ತು ಅನುಪಯುಕ್ತ ಮೆದು ಶಿಲೆಯಿಂದ (Weathered rock) ಕೂಡಿರುತ್ತದೆ. ಸದರಿ ಪ್ರದೇಶದಲ್ಲಿ ಭೂಮಟ್ಟದಿಂದ 6 ಮೀಟರ್ ಕೆಳಗಿನವರೆಗೆ ಗಣಿಗಾರಿಕೆ ನಡೆಸಿದಲ್ಲಿ ಅಂದಾಜು 30,00,000 ಮೆಟ್ರಿಕ್ ಟನ್ ಕಟ್ಟಡ ಕಲ್ಲು ಉಪಖನಿಜ ದೊರೆಯಬಹುದೆಂದು ಅಂದಾಜಿಸಲಾಗಿದೆ.
5	ಅರ್ಜಿತ ಪ್ರದೇಶದಲ್ಲಿ ಈ ಹಿಂದೆ ಗಣಿಗಾರಿಕೆ ನಡೆದಿದ್ದಲ್ಲಿ ಸದರಿ ಪ್ರದೇಶದಲ್ಲಿ ತೆಗೆದಿರುವ ಅಂದಾಜು ಖನಿಜದ ಪ್ರಮಾಣದ ವಿವರ	ಸದರಿ ಅರ್ಜಿತ ಪ್ರದೇಶದಲ್ಲಿ ಈ ಹಿಂದೆ ಕಲ್ಲು ಗಣಿ ಗುತ್ತಿಗೆ ನೀಡಿ ಕಲ್ಲು ಗಣಿಗಾರಿಕೆ ನಡೆದಿರುವ 1-04 ಎಕರೆ ವಿಸ್ತೀರ್ಣದ ಒಂದು ಕ್ವಾರಿ ಗುಂಡಿಯಿದ್ದು, ಸರಾಸರಿ ಭೂಮಟ್ಟದಿಂದ 08 ಮೀಟರ್ ಆಳವಿದ್ದು, ಅಂದಾಜು 95,000 ಮೆಟ್ರಿಕ್ ಟನ್‌ಗಳಷ್ಟು ಕಲ್ಲು ಗಣಿಗಾರಿಕೆ ನಡೆದಿರುತ್ತದೆ.
6	ಸೂಚಿತ ಕಲ್ಲು ಗಣಿ ಪ್ರದೇಶದ ಛಾಯಾಚಿತ್ರ (Panorama)	ಅರ್ಜಿತ ಪ್ರದೇಶದ ಛಾಯಾಚಿತ್ರಗಳೊಂದಿಗೆ ಕಂದಾಯ ಮತ್ತು ಗಣಿ ಮತ್ತು ಭೂವಿಜ್ಞಾನ

	View). ಉಪ ನಿರ್ದೇಶಕರು/ಹಿರಿಯ ಭೂವಿಜ್ಞಾನಿ ರವರಿಂದ ದೃಢೀಕೃತ ಅಕ್ಷಾಂಶ-ರೇಖಾಂಶಗಳನ್ನು ಒಳಗೊಂಡ ನೀಲಿ ನಕಾಶೆಗಳು		ಇಲಾಖೆ ಅಧಿಕಾರಿಗಳು ಜಂಟಿಯಾಗಿ ಸ್ಥಳ ಪರಿಶೀಲನೆ ನಡೆಸಿ ಸಂಬಂಧಿಸಿದ ದೃಢೀಕೃತ ಅಕ್ಷಾಂಶ-ರೇಖಾಂಶಗಳನ್ನೊಳಗೊಂಡ ನೀಲಿ ನಕ್ಷೆಯನ್ನು ಲಗತ್ತಿಸಿದೆ.				
7	ಅರ್ಜಿದಾರರು ಹೊಂದಿರುವ ಎಂ-ಸ್ಯಾಂಡ್ ಘಟಕದ ಹಾಗೂ ಎಂ-ಸ್ಯಾಂಡ್ ಉತ್ಪಾದನೆಯ ವಿವರ (ದಿನಾಂಕ: 12-08-2016 ರ ಪೂರ್ವದಲ್ಲಿ Commissioned or Operational ನಲ್ಲಿ ಇರಬೇಕು)		ಅರ್ಜಿದಾರರು, ಚಿಕ್ಕಮಗಳೂರು ತಾಲ್ಲೂಕಿನ ಮರ್ಲೆ ಗ್ರಾಮದ ಸರ್ವೆ ನಂ. 377 ರಲ್ಲಿ ಮೆ   ದೇವಿರಮ್ಮ ಸ್ಟೋನ್ ಕ್ರಷರ್ ಘಟಕ ಹೊಂದಿದ್ದು, ಸದರಿ ಘಟಕದಿಂದ ವಾರ್ಷಿಕವಾಗಿ 59,400 ಮೆಟ್ರಿಕ್ ಟನ್ ಎಂ-ಸ್ಯಾಂಡ್ ಉತ್ಪಾದನೆ ಮಾಡುತ್ತಿರುವುದಾಗಿ ತಿಳಿಸಿರುತ್ತಾರೆ.				
7 (a)	ಅರ್ಜಿದಾರರು ಎಂ-ಸ್ಯಾಂಡ್ ಉತ್ಪಾದಿಸಿ ಸಾರ್ವಜನಿಕ ಮಾರಾಟ ಮಾಡಿರುವ Invoice Bill ಗಳನ್ನು (ಎಂ-ಸ್ಯಾಂಡ್ ಮಾರಾಟ ಬಿಲ್ಲು) ಸಂಗ್ರಹಿಸಿ ಸಲ್ಲಿಸುವುದು.		ಅರ್ಜಿದಾರರಿಂದ Invoice ಬಿಲ್ಲುಗಳನ್ನು ಪಡೆಯಲು ಕ್ರಮವಹಿಸಲಾಗುವುದು.				
ಕ್ರಮ ಸಂಖ್ಯೆ	ಎಂ-ಸ್ಯಾಂಡ್ ಘಟಕ ಹೊಂದಿರುವವರ ಹೆಸರು & ವಿಳಾಸ	ಗ್ರಾಮ & ಸರ್ವೆ ನಂಬರ್	ಎಂ-ಸ್ಯಾಂಡ್ ಘಟಕ ಸ್ಥಾಪಿಸಿ ಎಂ-ಸ್ಯಾಂಡ್ ಉತ್ಪಾದನೆ ಪ್ರಾರಂಭಿಸಿದ ದಿನಾಂಕ	ಕ್ರಷರ್ ಘಟಕದ ಸಾಮರ್ಥ್ಯ (TPH ಗಳಲ್ಲಿ)	ಉತ್ಪಾದನಾ ಪ್ರಮಾಣ (MT ಗಳಲ್ಲಿ)	ಕ್ರ. ಸಂ. 6 ರಲ್ಲಿ ನಮೂದಿಸಿರುವ ಎಂ-ಸ್ಯಾಂಡ್ ಉತ್ಪಾದನೆಗೆ ಅವಶ್ಯವಿರುವ ಕಟ್ಟಡ ಕಲ್ಲಿನ ಪ್ರಮಾಣ (MT ಗಳಲ್ಲಿ)	ಪ್ರಸ್ತುತ ಎಂ ಸ್ಯಾಂಡ್ ಉತ್ಪಾದನೆಯನ್ನು ದ್ವಿಗುಣಗೊಳಿಸಲು ಬೇಡಿಕೆ ಇರುವ ಕಟ್ಟಡ ಕಲ್ಲಿನ ಅಂದಾಜು ಪ್ರಮಾಣ (MT ಗಳಲ್ಲಿ)
1	ಮೆ   ದೇವಿರಮ್ಮ ಸ್ಟೋನ್ ಕ್ರಷರ್, ಸರ್ವೆ ನಂ. 377, ಮರ್ಲೆ ಗ್ರಾಮ & ಅಂಚೆ, ಚಿಕ್ಕಮಗಳೂರು ತಾ.	ಮರ್ಲೆ 377	12-08-16 ರ ಪೂರ್ವ ದಲ್ಲೇ ಎಂ-ಸ್ಯಾಂಡ್ ಘಟಕ ಸ್ಥಾಪಿಸಿ ಎಂ-ಸ್ಯಾಂಡ್ ಉತ್ಪಾದಿಸಲಾಗುತ್ತಿದೆ.	50	59,400	60,000	1,20,000
8	ಕಲ್ಲು ಗಣಿ ಗುತ್ತಿಗೆ ಕೋರಿರುವ ಪ್ರದೇಶವು ಅರ್ಜಿದಾರರು ಹೊಂದಿರುವ ಚಾಲ್ತಿ ಎಂ-ಸ್ಯಾಂಡ್ ಘಟಕ ಹಾಗೂ ಎಂ-ಸ್ಯಾಂಡ್ ಉತ್ಪಾದನೆಯನ್ನು ಕಾರ್ಯಾರಂಭ ಮಾಡಿರುವ ಘಟಕದ ಪ್ರದೇಶದಿಂದ ಇರುವ ಅಂತರ ಹಾಗೂ ನಕಾಶೆ (GPS ಉಪಕರಣದ ಮೂಲಕ ದೂರವನ್ನು ಅಳತೆ ಮಾಡುವುದು ಹಾಗೂ ಗ್ರಾಮ ನಕಾಶೆಯಲ್ಲಿ ಎಂ-ಸ್ಯಾಂಡ್ ಘಟಕ ಇರುವ ಪ್ರದೇಶ ಹಾಗೂ ಕಲ್ಲು ಗಣಿ ಗುತ್ತಿಗೆ ಕೋರಿರುವ ಪ್ರದೇಶವನ್ನು ಗುರುತಿಸಿ ಸಲ್ಲಿಸುವುದು). ಎಂ		ಸದರಿ ಮಾಹಿತಿಯನ್ನು ಗ್ರಾಮ ನಕಾಶೆಯಲ್ಲಿ ಎಂ-ಸ್ಯಾಂಡ್ ಘಟಕ ಇರುವ ಪ್ರದೇಶ ಹಾಗೂ ಕಲ್ಲು ಗಣಿ ಗುತ್ತಿಗೆ ಕೋರಿರುವ ಪ್ರದೇಶವನ್ನು ಗುರುತಿಸಿ ಲಗತ್ತಿಸಿದೆ.				

	ನ್ಯಾಂಡ್ ಘಟಕಗಳ ಕ್ರಷರ್ ಲೈಸೆನ್ಸ್ (ನಮೂನೆ-ಸಿ) ದೃಢೀಕರಿಸಿ ಲಗತ್ತಿಸುವುದು.	
9	ಕಲ್ಲು ಗಣಿ ಗುತ್ತಿಗೆ ಕೋರಿರುವ ಪ್ರದೇಶವು ದೊರೆಯುವ ಕಟ್ಟಡ ಕಲ್ಲಿನ (ಕಚ್ಚಾವಸ್ತು) Random Samples ಗಳನ್ನು ತಾಂತ್ರಿಕ ಅಧಿಕಾರಿಗಳು ಖುದ್ದಾಗಿ ಸಂಗ್ರಹಿಸಿ, ಕಟ್ಟಡ ಕಲ್ಲಿನಿಂದ ಉತ್ಪಾದಿಸುವ ಎಂ-ಸ್ಯಾಂಡ್ ಕಟ್ಟಡ ಕಟ್ಟಲು ಸೂಕ್ತವಿರುವ ಬಗ್ಗೆ ಲೋಕೋಪಯೋಗಿ ಇಲಾಖೆ ಪ್ರಯೋಗ ಶಾಲೆ/NABL ಅನುಮೋದಿತ ಪ್ರಯೋಗ ಶಾಲೆಗಳಲ್ಲಿ ಪರೀಕ್ಷಿಸಿ ದೃಢೀಕೃತ ವಿಶ್ಲೇಷಣಾ ವರದಿ ಪಡೆದು ಸಲ್ಲಿಸುವುದು. (ಈ ಸಂಬಂಧ ತಗಲುವ ವೆಚ್ಚವನ್ನು ಅರ್ಜಿದಾರರಿಂದ ಭರಿಸುವುದು)	ಕಟ್ಟಡ ಕಲ್ಲಿನ (ಕಚ್ಚಾವಸ್ತು) Random Samples ಗಳನ್ನು ಸಂಗ್ರಹಿಸಿ ವಿಶ್ಲೇಷಣಾ ವರದಿಗಾಗಿ ಸಲ್ಲಿಸಿದೆ.
10	ಅರ್ಜಿದಾರರು ಈಗಾಗಲೇ ಹೊಂದಿರುವ ಎಂ-ಸ್ಯಾಂಡ್ ಘಟಕದಿಂದ ಉತ್ಪಾದಿಸುತ್ತಿರುವ ಎಂ- ಸ್ಯಾಂಡ್, ಕಟ್ಟಡ ಕಟ್ಟಲು ಸೂಕ್ತವಿರುವ ಬಗ್ಗೆ ಲೋಕೋಪಯೋಗಿ ಇಲಾಖೆ ಪ್ರಯೋಗ ಶಾಲೆ/NABL ಅನುಮೋದಿತ ಪ್ರಯೋಗ ಶಾಲೆಗಳಲ್ಲಿ ಪರೀಕ್ಷಿಸಿ ದೃಢೀಕೃತ ವಿಶ್ಲೇಷಣಾ ವರದಿ ಪಡೆದು ಸಲ್ಲಿಸುವುದು.	ಸದರಿ ಘಟಕದ ಎಂ- ಸ್ಯಾಂಡ್ ಮಾದರಿಯ ರಸಾಯನಿಕ ವಿಶ್ಲೇಷಣಾ ವರದಿಯನ್ನು ಈಗಾಗಲೇ ಪಡೆಯಲಾಗಿದ್ದು, ಸದರಿ ಘಟಕದಲ್ಲಿ ಉತ್ಪಾದಿಸುತ್ತಿರುವ ಎಂ-ಸ್ಯಾಂಡ್ ಕಟ್ಟಡ ಕಟ್ಟಲು ಸೂಕ್ತವಾಗಿರುತ್ತದೆ.
11	ಅರ್ಜಿದಾರರು ಈಗಾಗಲೇ ಹೊಂದಿರುವ ಚಾಲ್ತಿ ಕಟ್ಟಡ ಕಲ್ಲು ಗಣಿ ಗುತ್ತಿಗೆಗಳ ವಿವರ:-	ಅರ್ಜಿದಾರರ (ಮೆ   ದೇವಿರಮ್ಮ ಸ್ಟೋನ್ ಕ್ರಷರ್) ಹೆಸರಿನಲ್ಲಿ ಯಾವುದೇ ಕಲ್ಲು ಗಣಿ ಗುತ್ತಿಗೆಗಳು ಇರುವುದಿಲ್ಲ. ಕಲ್ಲು ಗಣಿ ಗುತ್ತಿಗೆ ಹೊಂದಿರುವ ಗುತ್ತಿಗೆದಾರರಿಂದ ಕಟ್ಟಡ ಕಲ್ಲನ್ನು ಪಡೆದು ಎಂ-ಸ್ಯಾಂಡ್ ಉತ್ಪಾದನೆ ಮಾಡುತ್ತಿದ್ದಾರೆ.


ಕ್ರಮ ಸಂಖ್ಯೆ	ಕಲ್ಲು ಗಣಿ ಗುತ್ತಿಗೆದಾರರ ಹೆಸರು & ವಿಳಾಸ	ತಾಲ್ಲೂಕು	ಗ್ರಾಮ & ಸರ್ವೆ ನಂಬರ್	ವಿಸ್ತೀರ್ಣ (ಎಕರೆ/ಗುಂಟೆಗಳಲ್ಲಿ)	ಪರಿಸರ ಅನುಮತಿ ಪತ್ರದಲ್ಲಿ ನಿಗದಿಪಡಿಸಿರುವ ವಾರ್ಷಿಕ ಉತ್ಪಾದನಾ ಮಿತಿ (MT ಗಳಲ್ಲಿ)
1	2	3	4	5	6
ಅನ್ವಯಿಸುವುದಿಲ್ಲ					

12	ಅರ್ಜಿದಾರರು ಸರ್ಕಾರಕ್ಕೆ ರಾಜಧಾನಿ, ಪರಿಸರ ಸಂರಕ್ಷಣಾ ಶುಲ್ಕ, ಇತರೇ ಯಾವುದಾದರೂ ಬಾಕಿ ಪಾವತಿಸಬೇಕಾಗಿದ್ದಲ್ಲಿ ವಿವರಗಳನ್ನು ನೀಡುವುದು.	--- ಬಾಕಿ ಇರುವುದಿಲ್ಲ ---
13	ಅರ್ಜಿದಾರರು ಹೊಂದಿರುವ ಚಾಲ್ತಿ ಕಲ್ಲು ಗಣಿಗುತ್ತಿಗೆ ಪ್ರದೇಶಗಳನ್ನು ಒತ್ತುವರಿ ಮಾಡಿ, ಉಪಖನಿಜ ತೆಗೆದಿದ್ದಲ್ಲಿ ವಿವರ ನೀಡುವುದು.	ಅನ್ವಯಿಸುವುದಿಲ್ಲ
14	ಅರ್ಜಿದಾರರ ವಿರುದ್ಧ ಅಕ್ರಮ ಗಣಿ ಚಟುವಟಿಕೆ ಸಂಬಂಧ ಮೊಕದ್ದಮೆ ದಾಖಲಿಸಿದ್ದಲ್ಲಿ ಅಥವಾ ದಂಡ ವಿಧಿಸಿದ್ದಲ್ಲಿ ವಿವರ ನೀಡುವುದು. ಸದರಿ ಮೊಕದ್ದಮೆಯ ಪ್ರಸ್ತುತ ಹಂತದ ಕುರಿತು ವಿವರ ನೀಡುವುದು.	--- ಅನ್ವಯಿಸುವುದಿಲ್ಲ ---

ಸ್ಥಳ : ಚಿಕ್ಕಮಗಳೂರು  
ದಿನಾಂಕ: 09-08-2017



ಹಿರಿಯ ಭೂವಿಜ್ಞಾನಿ  
ಗಣಿ ಮತ್ತು ಭೂವಿಜ್ಞಾನ ಇಲಾಖೆ  
ಚಿಕ್ಕಮಗಳೂರು

Plan showing the area jointly verified and demarcated to M/S Deveeramma Stone Crushers, Pro. Anusuya (GPA Holder H.B. Sudharshan) for quarrying building stone M-sand quarry in sy.No. 134 of Marle village, Chikkamagaluru Taluk & District over an extent of 10-00 acre for obtaining building stone quarrying M-sand lease. (AQL No.21/2016-17)

 Area jointly verified: 10-00 acre (AQL No.21/2016-17)

**: Boundaries :**

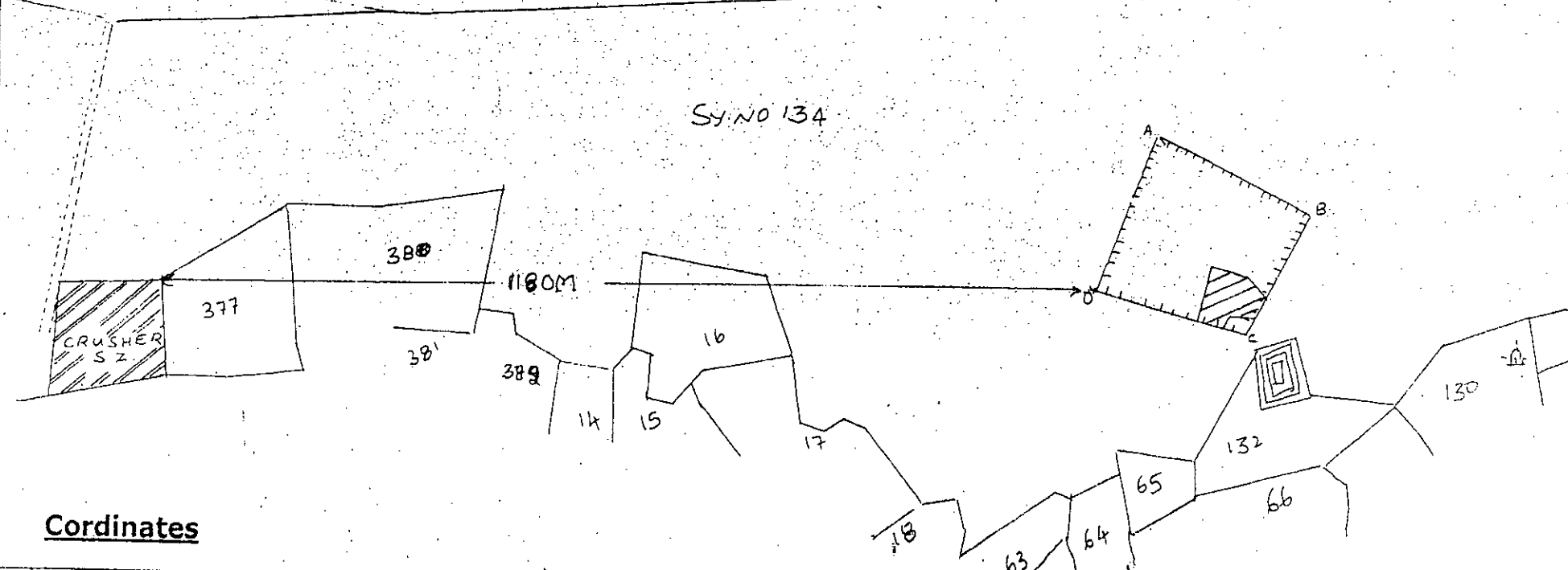
North : Part of Sy.No 134  
 South : Part of Sy.No 134  
 East : Part of Sy.No 134  
 West : Part of Sy.No 134

 CRUSHER SAFER ZONE  
 EXISTING QUARRIED PIT 1-04 ACRE



**Scale : 1" = 660'**  
 Datum: WGS 84

H O S A K O T E V B



**Cordinates**

A	13	17	33.80	75	52	14.30
B	13	17	30.40	75	52	20.70
C	13	17	25.60	75	52	17.80
D	13	17	22.50	75	52	11.40

Govt. Of Karnataka  
 Dept. Of Mines & Geology Chikkamagaluru  
 M-sand Drawing No: / 2017-18, area jointly surveyed by revenue taluk surver, RI, VA & DMG Officers. Area Inspected by S.G & Geologist, DMG, CKM, Area Traced by JE, DMG, CKM

  
**Competent Authority**

